Madison, Wisconsin

CITY OF MADISON

CITY ENGINEERING DIVISION
DEPARTMENT OF PUBLIC WORKS
PLAN OF PROPOSED IMPROVEMENT

NORTH-SOUTH BUS RAPID TRANSIT

CITY PROJECT NO. XXXXX

CONTRACT NO. XXXX

30% PLANS
NOVEMBER 4, 2024
NOT FOR CONSTRUCTION

INDEX OF SHEETS

SHEET NO. 1	TITLE	PLAN SET 1
SHEET NO. GN-1 - GN-3	GENERAL NOTES	
SHEET NO. PO-1 - PO-3	OVERVIEW	
SHEET NO. TS-1 - TS-5P	TYPICAL SECTIONS	
SHEET NO. CD-1 - CD-3	CONSTRUCTION DETAILS	
SHEET NO. RM-1S - PN-11S	REMOVAL AND PLAN SHEETS - SOUTH	
SHEET NO. RM-1P - PN-9P	REMOVAL AND PLAN SHEETS - PARK	
SHEET NO. RM-1N - PN-35N	REMOVAL AND PLAN SHEETS - NORTH	
SHEET NO. S-1	SIGNALS PLAN	
SHEET NO. E-2 - E-27	ELECTRICAL PLAN	
SHEET NO. COM01 - COM26	COMMUNICATIONS	
SHEET NO. TC-01 - TC-73	TRAFFIC CONTROL PLAN	PLAN SET 2
SHEET NO. OV-1 - OV-2	PAVEMENT MARKING OVERVIEW	
SHEET NO. PMD-1 - PMD-2	PAVEMENT MARKING DETAILS	
SHEET NO. P-LEG - PM-11S	PAVEMENT MARKING PLANS (SOUTH)	
SHEET NO. PM-1P - PM-9P	PAVEMENT MARKING PLANS (PARK)	
SHEET NO. PM-1N - PM-24N	PAVEMENT MARKING PLANS (NORTH)	
SHEET NO. SR-1S - SR-11S	EXISTING SIGNING/REMOVALS (SOUTH)	
SHEET NO. SR-1P - SR-9P	EXISTING SIGNING/REMOVALS (PARK)	
SHEET NO. SR-1N - SR-24N	EXISTING SIGNING/REMOVALS (NORTH)	

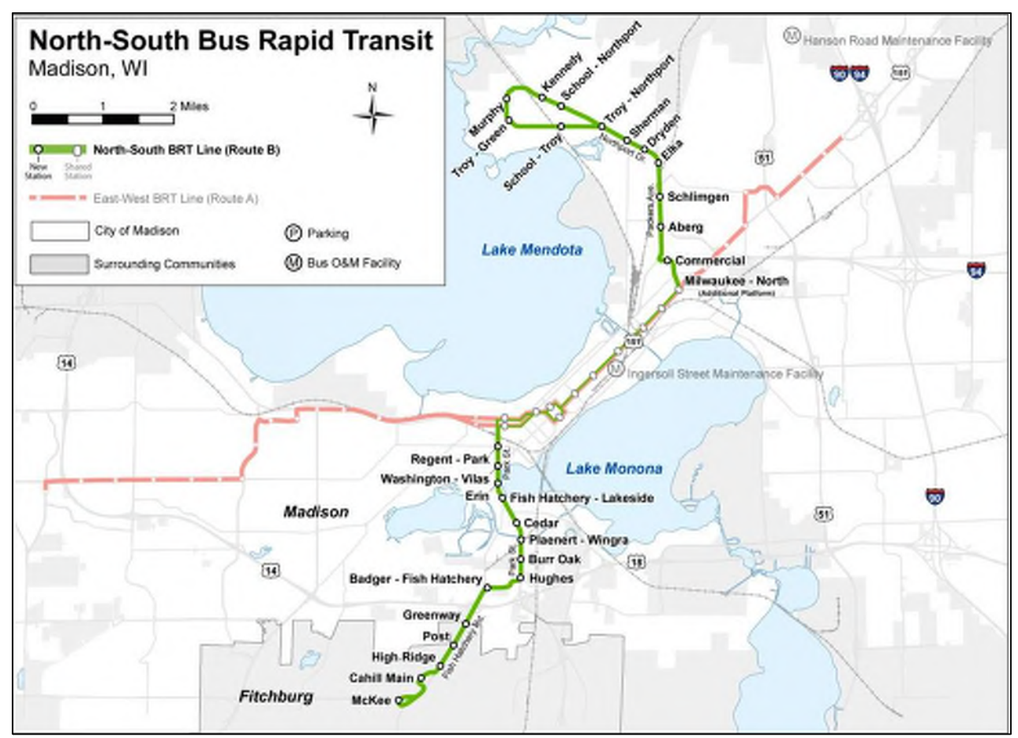

CONVENTIONAL SIGNS
FIELD VERIFY ALL UTILITY LOCATIONS

COMBUSTIBLE FLUIDS	CAUTION
BURIED ELECTRIC	E
FIBER OPTIC	FO
GAS	G
OVERHEAD ELECTRIC	OH
POWER POLE	
STORM SEWER	SS
SANITARY SEWER	SAN
COMMUNICATIONS	TV
WATER	W



ARCHITECTURAL *DESIGNED BY: KEVIN DuSHANE*	*STRUCTURAL (CANOPY AND STATION PLATFORM)* *DESIGNED BY: DAVID ATKINS*	*REMOVALS, SITE AND GRADING* *DESIGNED BY: MICHAEL SCHNEIDER*	*REMOVALS, SITE AND GRADING ONLY PARK STREET FROM BADGER ROAD TO FISH HATCHERY ROAD* *DESIGNED BY: CHRIS LYNCH*
COMMUNICATIONS *DESIGNED BY: DAN BECKER*	*SIGNING AND PAVEMENT MARKING* *DESIGNED BY: SAMANTHA HERHEIM*	*DRAINAGE* *DESIGNED BY: KYLE NEEVE*	*DRAINAGE ONLY PARK STREET FROM BADGER ROAD TO FISH HATCHERY ROAD* *DESIGNED BY: ALEX ZWART*
CURB RAMPS PARK STREET NON-STATION LOCATIONS *DESIGNED BY: JAKE BONDHUS*	*TRAFFIC CONTROL* *DESIGNED BY: JAKE BONDHUS*	*ELECTRICAL* *DESIGNED BY:*	*LIGHTING AND SIGNALS* *DESIGNED BY: TYLER TKACHUK*	*SIGNALS ONLY PARK STREET FROM BADGER ROAD TO FISH HATCHERY ROAD* *DESIGNED BY: KYLE HENDERSON*

MARK:	REVISION	DATE	BY
Designed By: AECOM XXXXXXXX	Date: 2024-10-28	Scale: N/A	

XXXXXXX

CITY OF MADISON, DANE COUNTY, WI

CONTRACT NO: XXXXXXXXX

GENERAL NOTES

NORTH-SOUTH BUS RAPID TRANSIT

CITY OF MADISON

XXXXXXX

GN-1

FILE NAME: C:\USERS\MILLERN\DC\ACCDOCS\AECOM\CI-AMER (USA) 60710874 MADISON NS BRT\PROJECT FILES\900-CAD GIS\SOUTH\SHEETS\020101-GN.DWG PLOT DATE: 10/28/2024 12:26 PM PLOT BY: MILLER, NOAH

GENERAL NOTES

1. ANY PAVEMENT MARKINGS THAT ARE REMOVED OR DAMAGED SHALL BE REPLACED BY THE CONTRACTOR AS DIRECTED BY CITY TRAFFIC ENGINEERING.

2. THE LOCATION AND INFORMATION FOR PROPOSED NEW TREES, IN THE PUBLIC RIGHT OF WAY OR ON PUBLIC LANDS ARE APPROXIMATE AND ARE SHOWN FOR REFERENCE ONLY.

3. THE CONTRACTOR SHALL CONTACT BRAD HOFMANN OF CITY FORESTRY AT LEAST ONE WEEK PRIOR TO PLANTING TO SCHEDULE MARKING THE PLANTING SITE, INSPECTING THE NURSERY STOCK, AND REVIEWING PLANTING SPECIFICATIONS WITH THE LANDSCAPER. CONTACT BRAD AT (608) 267-4908.

4. NO TREES IN THE RIGHT OF WAY OR ON PUBLIC LANDS SHALL BE TRIMMED, PRUNED, REMOVED OR ADVERSELY AFFECTED IN ANY WAY UNTIL THE CONTRACTOR HAS RECEIVED WRITTEN PERMISSION FROM THE CITY ENGINEER OR CITY FORESTER. SAID WRITTEN PERMISSION SHALL INCLUDE LANGUAGE INDICATING THAT SECTION 10.101 OF THE MADISON GENERAL ORDINANCES AND ADMINISTRATIVE PROCEDURE MEMORANDUM NO. 6-2, REFERRING TO NOTIFICATION OF PROPERTY OCCUPANTS AND/OR OWNERS, HAS BEEN COMPLIED WITH.

5. ALL GUTTERS SHALL DRAIN WITH A MINIMUM GRADE OF 0.4% TOWARD STORM SEWER INLETS UNLESS APPROVED BY THE ENGINEER.

6. THE CROSS SLOPE OF SIDEWALKS AND BARRIER FREE SIDEWALK CURB RAMPS SHALL BE 1.5%. THE LONGITUDINAL GRADE OF BARRIER FREE SIDEWALK CURB RAMPS SHALL NOT EXCEED 8.33%. AT ALL OTHER LOCATIONS THE LONGITUDINAL GRADE OF SIDEWALKS SHALL NOT EXCEED 5.0 % OR THE ADJACENT STREET GRADE WHICHEVER IS GREATER NOR BE LESS THAN 0.5% AND SHALL DRAIN TOWARD STORM SEWER INLETS. SIDE SLOPES WITHIN TEN FEET OF A PUBLIC SIDEWALK SHALL NOT EXCEED 4.00:1 OR AS DIRECTED BY THE ENGINEER. ALL SIDEWALK AND SIDEWALK RAMP ELEVATIONS AND GRADES SHALL BE FIELD VERIFIED AND SET TO COMPLY WITH THE PUBLIC RIGHT OF WAY ACCESSIBILITY GUIDELINES (PROWAG) AND THE 2010 ADA STANDARDS FOR ACCESSIBLE DESIGN.

7. OBTAIN A DWG FILE OF THE ALIGNMENTS FROM THE CITY ENGINEER PRIOR TO STAKING THIS PROJECT.

8. CURB AND GUTTER STATION AND OFFSETS SHALL BE TO THE GUTTER FLANGE UNLESS OTHERWISE INDICATED.

9. SIGNAL AND LIGHTING POLES AND OTHER OBSTRUCTIONS SHALL BE MOVED TO PROVIDE 2 FEET MINIMUM OF CLEAR DISTANCE FROM ANY FACE OF CURB OR EDGE OF SIDEWALK UNLESS APPROVED BY THE ENGINEER.

10. ANY INFORMATION SHOWN ON THIS PLAN, WHICH IS NOT PART OF THIS PROJECT, IS PRELIMINARY AND NOT FOR CONSTRUCTION INCLUDING OBJECTS IN DARK GRAY REPRESENTING PROPOSED WORK IN SEPARATE CONSTRUCTION PROJECTS.

11. THERE MAY BE EXISTING UTILITIES OR OTHER FEATURES WHICH ARE EITHER NOT SHOWN OR SHOWN INCORRECTLY ON THIS PLAN. IT IS THE RESPONSIBILITY OF THE CONTRACTOR TO LOCATE AND IDENTIFY ALL UTILITIES AND TOPOGRAPHY WHICH MAY AFFECT THE CONSTRUCTION OF THESE IMPROVEMENTS.

12. PAVEMENT SAWCUTS SHALL BE AS DIRECTED BY THE ENGINEER. SAWCUTS SHOWN ON THE PLAN ARE APPROXIMATE. ALL SAWCUTS TO OCCUR ALONG JOINT LINES UNLESS OTHERWISE DIRECTED BY THE ENGINEER.

13. DAMAGE TO ANY EXISTING CURB, PAVEMENT, SIDEWALK, ETC. THAT IS TO REMAIN SHALL BE REPAIRED BY THE CONTRACTOR AS DIRECTED BY THE ENGINEER. REPAIR COST INCIDENTAL TO THE CONTRACT.

14. PROVIDE EROSION AND RUNOFF PROVISION MEASURES AS SHOWN IN THE PLANS AND AS DIRECTED BY THE FIELD ENGINEER.

15. THE MOST RECENT VERSIONS OF THE WISDOT STANDARD DETAIL DRAWINGS PUBLISHED IN THE FACILITIES DEVELOPMENT MANUAL AND THE CITY OF MADISON STANDARD DRAWINGS PUBLISHED IN THE CITY OF MADISON STANDARD SPECIFICATIONS FOR PUBLIC WORKS CONSTRUCTION SHALL BE FOLLOWED WHERE APPLICABLE.

TREE PLANTING

16. ADDITIONAL STREET TREES ARE NEEDED FOR THIS PROJECT. TREE PLANTING SPECIFICATIONS CAN BE FOUND IN SECTION 209 OF CITY OF MADISON STANDARD SPECIFICATIONS FOR PUBLIC WORKS CONSTRUCTION ALL STREET TREE PLANTING LOCATIONS AND TREE SPECIES WITHIN THE RIGHT OF WAY SHALL BE DETERMINED BY CITY OF MADISON FORESTRY. A LANDSCAPE PLAN (IN PDF FORMAT) SHALL BE SUBMITTED TO CITY OF MADISON FORESTRY FOR APPROVAL OF PLANTING LOCATIONS AND TREE SPECIES. ALL AVAILABLE STREET TREE PLANTING LOCATIONS SHALL BE PLANTED WITHIN THE PROJECT BOUNDARIES.

17. AT LEAST ONE WEEK PRIOR TO STREET TREE PLANTING, CONTRACTOR SHALL CONTACT CITY OF MADISON FORESTRY AT (608) 266-4816 TO SCHEDULE INSPECTION AND APPROVAL OF NURSERY TREE STOCK AND REVIEW PLANTING SPECIFICATIONS WITH THE LANDSCAPER.

18. THE CONTRACTOR SHALL COORDINATE WITH THE ENGINEER AND FORESTRY REPRESENTATIVE TO SELECT THE APPROPRIATE LOCATIONS FOR TREE PLANTINGS (WHICH THE CITY ISSUED PLANS WILL SHOW). ONCE THE TREE PLANTING LOCATIONS ARE MARKED, THE CONTRACTOR SHALL EXCAVATE THE TERRACE AREA TO A SUITABLE DEPTH FOR NEW TREE PLANTINGS, APPROXIMATELY TWENTY (20) INCHES TO TWENTY-FOUR (24) INCHES. THE TERRACE SHALL BE EXCAVATED TO A MINIMUM LENGTH OF TWENTY (20) FEET, BUT THAT MAY BE REDUCED BY THE CONSTRUCTION ENGINEER TO FIT SITE CONSTRAINTS AS NECESSARY. THE WIDTH OF THE TERRACE SHALL ALSO BE EXCAVATED TO AS CLOSE TO THE SIDEWALK/PATH AND CURB AS IS REASONABLE. WHILE PERFORMING THE EXCAVATION, THE CONTRACTOR SHALL TAKE CARE TO NOT UNDERMINE OR DAMAGE THE ADJACENT CURB OR SIDEWALK. IF DAMAGED DURING THE EXCAVATION PROCESS, THE CONTRACTOR SHALL REPLACE CURB OR SIDEWALK/PATH AT THEIR COST. ONCE THE AREA IS EXCAVATED, THE CONTRACTOR SHALL BACKFILL THE EXCAVATED AREA WITH REGULAR TOPSOIL (PAID UNDER THE APPROPRIATE BID ITEMS), AND THE SURFACE SHALL BE RESTORED WITH SEED AND EROSION MAT, ALL OF WHICH WILL BE PAID UNDER THE APPROPRIATE BID ITEMS.

19. ALL WRAPPINGS, WIRE BASKETS, BURLAP, AND OTHER MISCELLANEOUS MATERIAL SHALL BE COMPLETELY REMOVED FROM ALL SHRUB AND TREE ROOT BALLS PRIOR TO INSTALLATION.

20. CONTRACTOR SHALL CONTACT CITY OF MADISON FORESTRY AT (608) 266-4816 TO SCHEDULE INSPECTION AND APPROVAL OF NURSERY TREE STOCK AND REVIEW PLANTING SPECIFICATIONS WITH THE LANDSCAPER AT LEAST ONE WEEK PRIOR TO STREET TREE PLANTING.

21. NO LATER THAN FIVE BUSINESS DAYS PRIOR TO FORMING CONCRETE AND CONSTRUCTION TREE GRATE SITES, THE CONTRACTOR SHALL CONTACT CITY OF MADISON FORESTRY AT (608) 266-4816 TO IDENTIFY AND LOCATE UNDERGROUND CONFLICTS (i.e. UTILITIES, VAULTS, CONDUIT) OR OTHER UNDERGROUND OBSTRUCTIONS AND DETERMINE GRATE LOCATIONS. TREE GRATE TYPE: Neenah 4x8 (R-8815-A). TREE GUARD TYPE: Neenah (R-8501-4818).

Tree Protection

22. Section 107.13(G) OF CITY OF MADISON STANDARD SPECIFICATIONS OF PUBLIC WORKS CONSTRUCTION (website: https://www.cityofmadison.com/business/pw/specs.cfm) ADDRESSES SOIL COMPACTION NEAR STREET TREES AND SHALL BE FOLLOWED BY CONTRACTOR . THE STORAGE OF PARKED VEHICLES, CONSTRUCTION EQUIPMENT BUILDING MATERIALS, REFUSE, EXCAVATED SPOILS OR DUMPING OF POISONOUS MATERIALS ON OR AROUND TREES AND ROOTS WITHIN FIVE (5) FEET OF THE TREE OR WITHIN THE PROTECTION ZONE IS PROHIBITED.

23. AS DEFINED BY THE Section 107.13 OF CITY OF MADISON STANDARD SPECIFICATIONS FOR PUBLIC WORKS CONSTRUCTION: NO EXCAVATION IS PERMITTED WITHIN 5' OF THE TRUNK OF THE STREET TREE OR WHEN CUTTING ROOTS OVER 3" IN DIAMETER. IF EXCAVATION IS NECESSARY, THE CONTRACTOR SHALL CONTACT CITY OF MADISON FORESTRY AT (608) 266-4816 PRIOR TO EXCAVATION. CITY OF MADISON FORESTRY PERSONNEL SHALL ASSESS THE IMPACT TO THE TREE AND TO ITS ROOT SYSTEM PRIOR TO WORK COMMENCING. TREE PROTECTION SPECIFICATIONS CAN BE FOUND ON THE FOLLOWING WEBSITE: https://www.cityofmadison.com/business/pw/specs.cfm

24. CONTRACTOR SHALL TAKE PRECAUTION DURING CONSTRUCTION TO NOT DISFIGURE, SCARE, OR IMPAIR THE HEALTH OF ANY STREET TREE. CONTRACTOR SHALL OPERATE EQUIPMENT IN A MANNER AS TO NOT DAMAGE THE BRANCHES OF THE STREET TREE(S). THIS MAY REQUIRE USING SMALLER EQUIPMENT AND LOADING AND UNLOADING MATERIALS IN A DESIGNATED SPACE AWAY FROM TREES ON THE CONSTRUCTION SITE. ANY DAMAGE OR INJURY TO EXISTING STREET TREES (EITHER ABOVE OR BELOW GROUND) SHALL BE REPORTED TO CITY OF MADISON FORESTRY AT (608) 266-2816. PENALTIES AND REMEDIATION SHALL BE REQUIRED.

CONCRETE PAVEMENT STRUCTURE	
LOCATION	PAVEMENT DESIGN
	TO BE PROVIDED WITH A FUTURE PLAN SUBMITTAL

HMA PAVEMENT STRUCTURE	
LOCATION	PAVEMENT DESIGN
	TO BE PROVIDED WITH A FUTURE PLAN SUBMITTAL

BASE AGGREGATE	
LOCATION	PAVEMENT DESIGN
	TO BE PROVIDED WITH A FUTURE PLAN SUBMITTAL

ALIGNMENT NAMING

AB	ABERG AVE
BA	BADGER RD
C	CEDAR ST
CA	CAHILL MAIN
CB	CADDIS BEND
CO	COMMERCIAL AVE
CW	CYPRESS WAY
DA	DARWIN RD
E	EMERSON ST
FH	FISH HATCHERY RD
H	HUGHES PLACE
IL	INTERNATIONAL LN
IN	NB INTERCHANGE
IS	SB INTERCHANGE
KN	KNUTSON DR
L	LAKESIDE ST
M	MIDLAND ST
MC	MCKEE RD

ALIGNMENT NAMING

NO	NORTH RD
NP	NORTHPORT DR (STH 113)
O	OLIN AVE
P	PARK ST
PA	PACKERS AVE
PL	PLAENERT DR
SP	SPRUCE ST
TG	TROY DR / GREEN AVE
TR	TRIVERTON PIKE DR
W	WINGRA DR
WA	EAST WASHINGTON AVE

STATION NAMING

XXXX — PLATFORM BOARDING DIRECTION

XXXX — STATION* NAME

*A STATION CONSISTS OF MEDIAN AND/OR CURBSIDE PLATFORMS AT AN INTERSECTION LOCATION, OR A TERMINAL PLATFORM.

PLAN SET BREAKDOWN

TO BE PROVIDED WITH A FUTURE PLAN SUBMITTAL

ABBREVIATIONS

BAD	BASE AGGREGATE DENSE
BOC	BACK OF CURB
BOW	BACK OF WALK
EL	ELEVATION
EOP	EDGE OF PAVEMENT
EOW	EDGE OF WALK
FL	FLOW LINE
FOW	FRONT OF WALK
MATCH	MATCH EXISTING
TOP	TOP OF PLATFORM
TYP	TYPICAL

PROJECT CONTACTS

CITY OF MADISON

ENGINEERING DIVISION
CONTACT NAME: ANDREW ZWIEG
ADDRESS: 210 MARTIN LUTHER KING JR. BLVD RM. 115
MADISON, WI 53703
PHONE: 608-266-9219
EMAIL: AZwieg@cityofmadison.com

CITY OF MADISON METRO TRANSIT
CONTACT NAME: MIKE CECHVALA
ADDRESS: METRO TRANSIT 1245 E. WASHINGTON AVE
PHONE: 608-261-9283
EMAIL: MCechvala@cityofmadison.com

MARK:	Designed By: AECOM XXXXXXXX	REVISION Date: 2024-10-28	Scale: N/A	DATE	BY

XXXXXXX

CITY OF MADISON, DANE COUNTY, WI

CONTRACT NO: XXXXXXXXX

GENERAL NOTES

NORTH-SOUTH BUS RAPID TRANSIT

CITY OF MADISON

XXXXXXX

GN-2

PLOT BY : MILLER, NOAH

PLOT DATE : 10/28/2024 12:27 PM

FILE NAME : C:\USERS\MILLERN\DC\ACCDOCS\AECOM\CI-AMER (USA) 60710874 MADISON NS BRT\PROJECT FILES\900-CAD GIS\SOUTH\SHEETS\020101-GN.DWG

DIGGERS HOTLINE

Dial 811 or (800)242-8511

www.DiggersHotline.com

UTILITY CONTACTS

COMPANY NAME: Alliant Energy-Electric
CONTACT NAME: Chris Gill
ADDRESS: 2147 Co Hwy PB, Verona, WI 53593
PHONE: 608-290-1772
EMAIL: chrisgill@alliantenergy.com

COMPANY NAME: ATC
CONTACT NAME: Kimberley Aumann
ADDRESS: 801 O'Keefe Rd, De Pere, WI 54115
PHONE: 920-338-6556
EMAIL: kaumann@atcllc.com

COMPANY NAME: AT&T Corporation
CONTACT NAME: Vanessa Ross
ADDRESS: 222 W. Jackson, Woodstock, IL 60098
PHONE: 630-383-9249
EMAIL: vf2021@att.com

COMPANY NAME: AT&T Wisconsin
CONTACT NAME: Rick Podolak
ADDRESS: 152 Dixon St, Madison, WI 53704
PHONE: 715-410-0656
EMAIL: rp4514@att.com

COMPANY NAME: City of Fitchburg Engineering
CONTACT NAME: Ross Kahler
ADDRESS: 5520 Lacy Road, Fitchburg, WI 53711
PHONE: 608-270-4266
EMAIL: ross.kahler@fitchburgwi.gov

COMPANY NAME: City of Madison Engineering - Electric, Signals, Lighting
CONTACT NAME: Jerry Schippa
ADDRESS: 215 Martin Luther King Jr Blvd, Suite 109, Madison, WI 53701
PHONE: 608-267-1969
EMAIL: Jschippa@cityofmadison.com

COMPANY NAME: City of Madison Engineering - Communications
CONTACT NAME: Eric Halvorson
ADDRESS: 215 Martin Luther King Jr Blvd, PO Box 2986, Madison, WI 53701
PHONE: 608-266-6527
EMAIL: ehalvorson@cityofmadison.com

COMPANY NAME: City of Madison Engineering - Sanitary Sewer
CONTACT NAME: Mark Moder
ADDRESS: 210 Martin Luther King Jr Blvd, Rm 115, Madison, WI 53703
PHONE: 608-261-9250
EMAIL: mmoder@cityofmadison.com

COMPANY NAME: City of Madison Engineering - Storm Sewer
CONTACT NAME: Greg Fries
ADDRESS: 210 Martin Luther King Jr Blvd, Rm 115, Madison, WI 53703
PHONE: 608-266-4751
EMAIL: gfries@cityofmadison.com

COMPANY NAME: City of Madison Engineering - Water Utility
CONTACT NAME: Peter Braselton
ADDRESS: 110 S Patterson St, Madison, WI 53705
PHONE: 608-261-9834
EMAIL: pbraselton@madisonwater.org

COMPANY NAME: Cogent
CONTACT NAME: Steve Hughes
ADDRESS: 849 Earl Street, St Paul, MN 55106
PHONE: 814-553-2300
EMAIL: shughes@cogentco.com

COMPANY NAME: Crown Castle - Communications
CONTACT NAME: Mark Mayzure
ADDRESS:
PHONE: 800-654-3110
EMAIL: mark.mayzure@crowncastle.com

COMPANY NAME: Everstream
CONTACT NAME: Shad Garcia
ADDRESS: 324 E Wisconsin Ave, Milwaukee, WI 53202
PHONE: 844-733-4700
EMAIL: sgarcia@everstream.net

COMPANY NAME: Extenet Systems
CONTACT NAME: Dale Dishman
ADDRESS: 3030 Warrenville Rd, Lisle, IL 60532
PHONE: 316-640-8801
EMAIL: ddishman@extenetsystems.com

COMPANY NAME: Frontier Communications
CONTACT NAME: Chris Pollack
ADDRESS: 421 4th St, Wausau, WI 54403
PHONE: 715-847-1240
EMAIL: christopher.pollack@ftr.com

COMPANY NAME: Lumen
CONTACT NAME: Xan Rypkema
ADDRESS: 224 Industrial Dr, North Prairie, WI 53153
PHONE: 720-222-1089
EMAIL: xan.rypkema@lumen.com

COMPANY NAME: Madison Gas & Electric - Electric
CONTACT NAME: Mark Bohm
ADDRESS: PO Box 1231, Madison, WI 53701-1231
PHONE: 608-252-4730
EMAIL: mbohm@mge.com

COMPANY NAME: Madison Gas & Electric - Gas
CONTACT NAME: Roger Ahles
ADDRESS: 623 Railroad St, Madison, WI 53701
PHONE: 608-252-5682
EMAIL: rahles@mge.com

COMPANY NAME: Madison METRO Sewerage
CONTACT NAME: Eric Hjellen
ADDRESS: 1610 Moorland Rd, Madison, WI 53713
PHONE: 608-222-1201
EMAIL: erich@madsewer.org

COMPANY NAME: MCI Communications
CONTACT NAME: RJ Cicatello
ADDRESS: 15725 West Ryerson Rd, New Berlin, WI 53151
PHONE: 262-782-9836
EMAIL: randy.cicatello@verizon.com

COMPANY NAME: MUFN (c/o City of Madison Communications)
CONTACT NAME: Taletha Skar
ADDRESS: 210 Martin Luther King Jr Blvd, Rm 525, Madison, WI 53703
PHONE: 608-261-9648
EMAIL: tskar@cityofmadison.com

COMPANY NAME: ResTech Services
CONTACT NAME: Bryan Schenker
ADDRESS: 2901 Latham Dr, Madison, WI 53713
PHONE: 608-237-1113
EMAIL: bschenker@restechservices.net

COMPANY NAME: Rogers Telecom
CONTACT NAME: Keith Jackson
ADDRESS: 4804 N 40th Street, Sheboygan, WI 53083
PHONE: 920-395-7121
EMAIL: kjackson@gabes.com

COMPANY NAME: Spectrum
CONTACT NAME: Sean Potter
ADDRESS: 2701 Daniels St, Madison, WI 53718
PHONE: 608-287-9606
EMAIL: sean.potter@charter.com

COMPANY NAME: SSM Health - Communications
CONTACT NAME: Greg Hatzinger
ADDRESS:
PHONE: 608-258-5082
EMAIL: gregory.hatzinger@ssmhealth.com

COMPANY NAME: SupraNet Communications
CONTACT NAME: Brad Stone
ADDRESS: 8000 Excelsior Dr, Madison, WI 53717
PHONE: 608-572-7635
EMAIL: brads@supranet.net

COMPANY NAME: TDS Metrocom
CONTACT NAME: Kallie Ramsdell
ADDRESS: 525 Junction Rd, Madison, WI 53717
PHONE: 414-416-4802
EMAIL: kallie.ramsdell@tdstelecom.com

COMPANY NAME: University Health
CONTACT NAME: Scott Feldman
ADDRESS:
PHONE: 608-720-6437
EMAIL: sfeldman@uwhealth.org

COMPANY NAME: US SIGNAL
CONTACT NAME: Ryan Ranger
ADDRESS: 201 Ionia Ave SW, Grand Rapids, MI 49503
PHONE: 616-233-7144
EMAIL: rranger@ussignal.com, cc: relos@ussignal.com

COMPANY NAME: UW - MADISON SANITARY AND STEAM
CONTACT NAME: Ed Corcoran
ADDRESS: 1217 University Ave, Madison WI 53706
PHONE: 608-516-2679
EMAIL: edward.corcoran@wisc.edu

COMPANY NAME: WI Dept Of Admin- Div Of Enterprise Technology WET01
CONTACT NAME: Lon Sherman
ADDRESS: Madison WI 53707-7866
PHONE: 608-264-9383
EMAIL: lon.sherman@wisconsin.gov

COMPANY NAME: Windstream
CONTACT NAME: Lori Ketter
ADDRESS: 314 N Danz Ave, Green Bay, WI 54302-3526
PHONE: 414-274-9215
EMAIL: lori.ketter@windstream.com

COMPANY NAME: WISCONSIN DOT - ITS
CONTACT NAME: Jeffrey Madson
ADDRESS: 433 W St Paul Ave, Milwaukee, WI 53203-3007
PHONE: 414-225-3723
EMAIL: jeffrey.madson@dot.wi.gov

COMPANY NAME: Wisconsin Independent Network (WIN)
CONTACT NAME: Todd Ellickson
ADDRESS: 800 Wisconsin Av, Ste 219, Eau Claire WI 54703
PHONE: 715-832-3750
EMAIL: todd.ellickson@wintechnology.com

MARK	REVISION	DATE	BY

Designed By: AECOM XXXXXXXX | Date: 2024-10-28 | Scale: N/A

XXXXXXX

CITY OF MADISON, DANE COUNTY, WI

CONTRACT NO: XXXXXXXXX

GENERAL NOTES

NORTH-SOUTH BUS RAPID TRANSIT

CITY OF MADISON

XXXXXXX

GN-3

FILE NAME: C:\USERS\MILLERN\DC\ACCDOCS\AECOM\CI-AMER (USA) 60710874 MADISON NS BRT\PROJECT FILES\900-CAD GIS\SOUTH\SHEETS\020101-GN.DWG PLOT DATE: 10/28/2024 12:27 PM PLOT BY: MILLER, NOAH

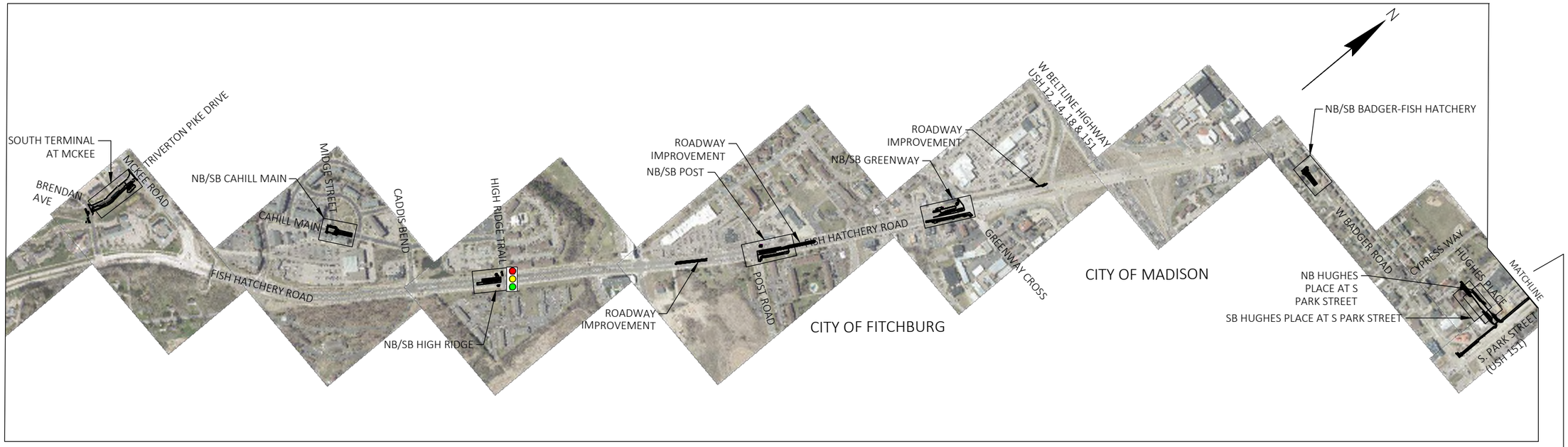

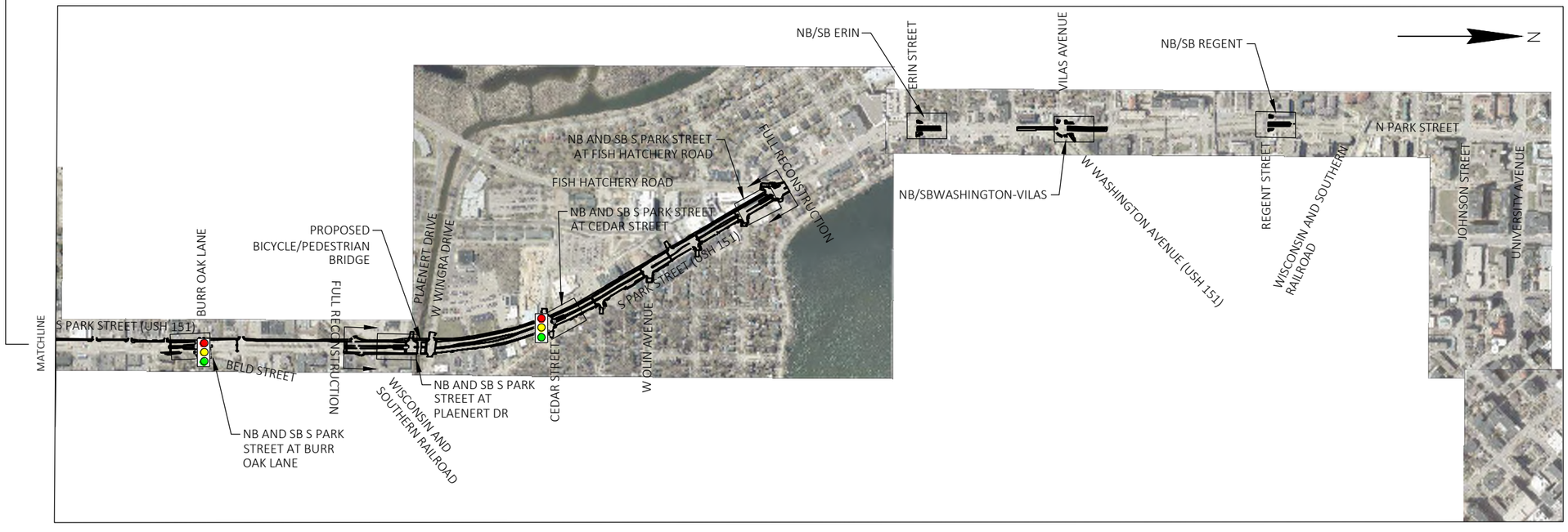

PROJECT OVERVIEW LEGEND

- PLATFORM AREA
- PROPOSED TRAFFIC SIGNALS

MARK:	REVISION	DATE	BY:

Designed By: AECOM XXXXXXXX
Date: 2024-10-28
Scale: 1 IN:1000 FT

XXXXXXX

CITY OF MADISON, DANE COUNTY, WI

CONTRACT NO: XXXXXXXXX

PROJECT OVERVIEW

NORTH-SOUTH BUS RAPID TRANSIT

CITY OF MADISON

XXXXXXX

PO-1

PLOT BY: MILLER, NOAH

PLOT DATE: 10/28/2024 12:28 PM

FILE NAME: C:\USERS\MILLERN\DC\ACCDOCS\AECOM\CI-AMER (USA) 60710874 MADISON NS BRT\PROJECT FILES\900-CAD GIS\SOUTH\SHEETS\020201-PO.DWG

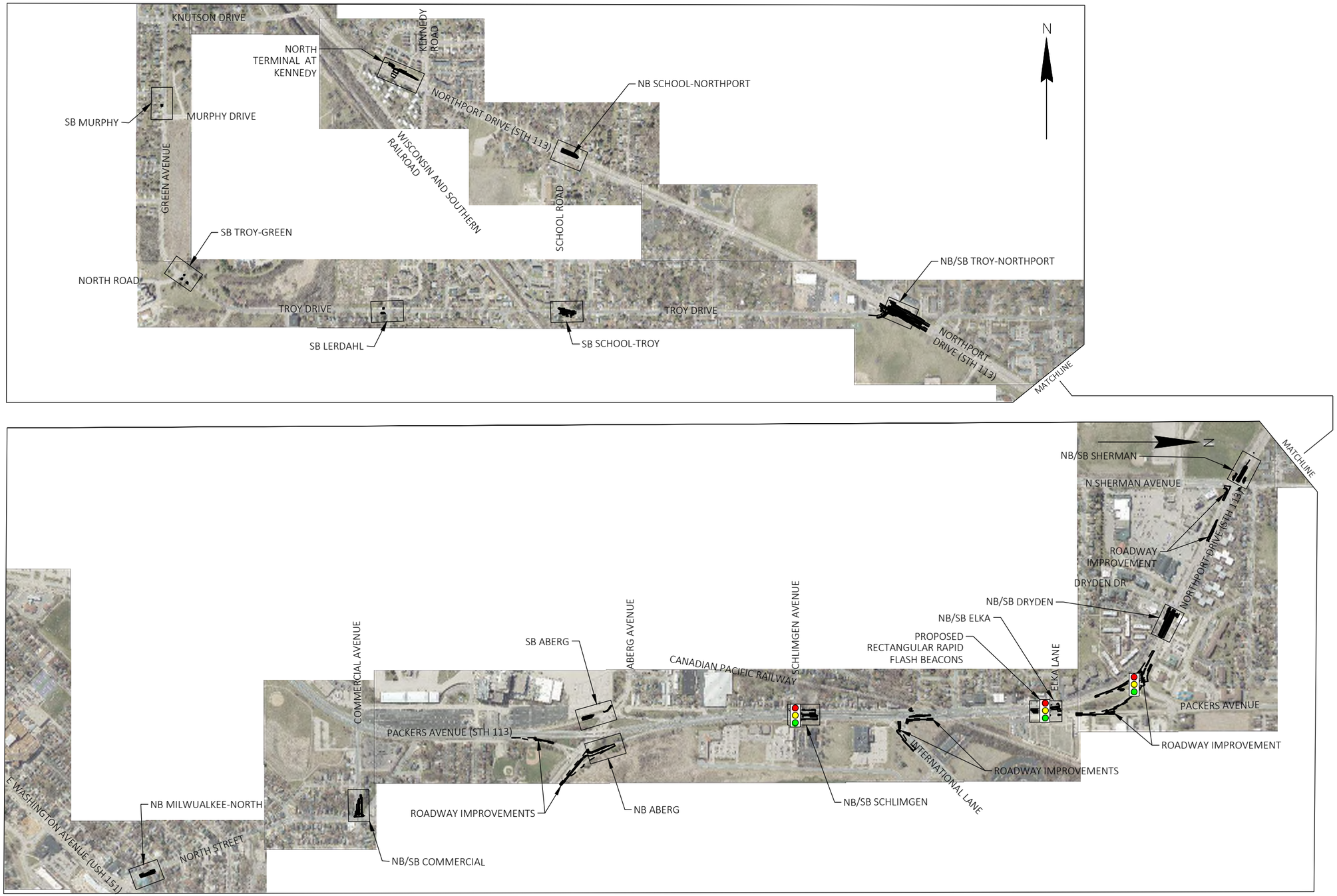

PROJECT OVERVIEW LEGEND

- PLATFORM AREA
- PROPOSED TRAFFIC SIGNALS

MARK:	REVISION	DATE	BY:

Designed By: AECOM
XXXXXXXX

Date: 2024-10-28

Scale: 1 IN:1000 FT

XXXXXXX

CITY OF MADISON, DANE COUNTY, WI

CONTRACT NO: XXXXXXXXX

PROJECT OVERVIEW

NORTH-SOUTH BUS RAPID TRANSIT

CITY OF MADISON

XXXXXXX

PO-2

PLOT BY : MILLER, NOAH

PLOT DATE : 10/28/2024 12:29 PM

FILE NAME : C:\USERS\MILLERN\DC\ACCDOCS\AECOM\CI-AMER (USA) 60710874 MADISON NS BRT\PROJECT FILES\900-CAD GIS\SOUTH\SHEETS\020201-PO.DWG

STATION PLATFORM LOCATION	PLATFORM DIRECTION	PLATFORM LENGTH (FT)	PLATFORM WIDTH (FT)	PLATFORM HEIGHT (IN)	CANOPY SIZE	LONGITUDINAL SLOPE	CROSS SLOPE	PLATFORM DETAIL DWG NO.	DISCHARGE TYPE	STAIR RISE	HANDRAIL	SOLAR PANELS
MCKEE	NB	50	10	13.5	CONTEXT-SENSITIVE	TO BE PROVIDED WITH FINAL PLAN SET						
CAHILL MAIN	NB/SB	60	12	13.5	FULL							
HIGH RIDGE	NB/SB	50	12	13.5	CONTEXT-SENSITIVE							
POST	NB/SB	60	12	13.5	FULL							
GREENWAY	NB/SB	60	12	13.5	FULL							
BADGER - FISH HATCHERY	NB/SB	60	12	13.5	FULL							
HUGHES	SB	60	10	13.5	FULL							
HUGHES	NB	60	10	13.5	FULL							
BURR OAK	NB/SB	60	14	13.5	FULL							
WINGRA	NB/SB	60	12	13.5	FULL							
CEDAR	NB/SB	60	12	13.5	FULL							
FISH HATCHERY	NB/SB	60	12	13.5	FULL							
ERIN	NB/SB	60	12	13.5	FULL							
WASHINGTON - VILAS	NB/SB	60	12	13.5	FULL							
REGENT - PARK	NB/SB	60	12	13.5	FULL							
MILWAUKEE - NORTH	NB	50	10	13.5	CONTEXT-SENSITIVE							
COMMERCIAL	NB/SB	60	12	13.5	FULL							
ABERG	SB	60	10	13.5	FULL							
ABERG	NB	50	10	13.5	CONTEXT-SENSITIVE							
SCHLIMGEN	NB/SB	60	14	13.5	FULL							
ELKA	NB/SB	60	14	13.5	FULL							
DRYDEN	NB/SB	60	12	13.5	FULL							
SHERMAN	NB/SB	60	12	13.5	FULL							
TROY- NORTHPORT	NB/SB	60	12	13.5	FULL							
SCHOOL - NORTHPORT	NB	50	10	13.5	FULL							
KENNEDY	NB	50	10	13.5	CONTEXT-SENSITIVE							
MURPHY	SB	10	11	6	N/A							
TROY - GREEN	SB	10	8	6	N/A							
LERDAHL	SB	10	10	6	N/A							
SCHOOL - TROY	SB	50	12	13.5	CONTEXT-SENSITIVE							

MARK: | REVISION | DATE | BY
Designed By: AECOM XXXXXXXX | Date: 2024-10-28 | Scale: N/A

XXXXXXX

CITY OF MADISON, DANE COUNTY, WI

CONTRACT NO: XXXXXXXXX

PROJECT OVERVIEW

NORTH-SOUTH BUS RAPID TRANSIT

CITY OF MADISON

XXXXXXX

PO-3

FILE NAME : C:\USERS\MILLERN\DC\ACCDOCS\AECOM\CI-AMER (USA) 60710874 MADISON NS BRT\PROJECT FILES\900-CAD GIS\SOUTH\SHEETS\020202-PO.DWG
PLOT DATE : 10/28/2024 12:29 PM
PLOT BY : MILLER, NOAH

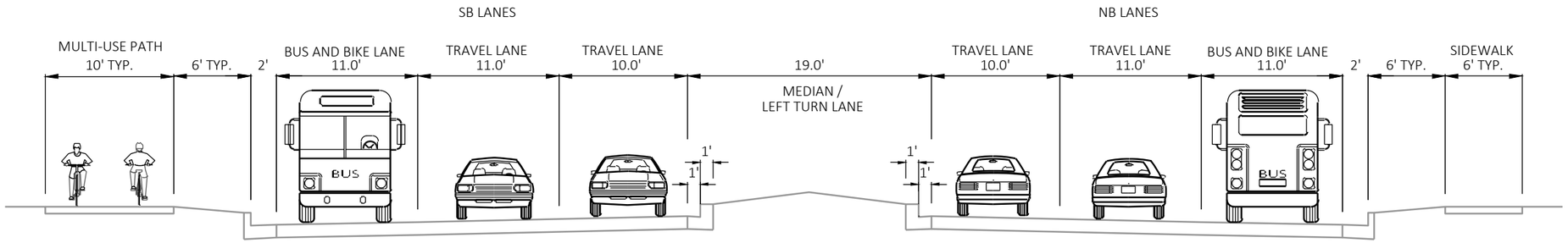

EXISTING TYPICAL SECTION - FISH HATCHERY ROAD

CADDIS BEND TO POST ROAD

LOOKING NORTH

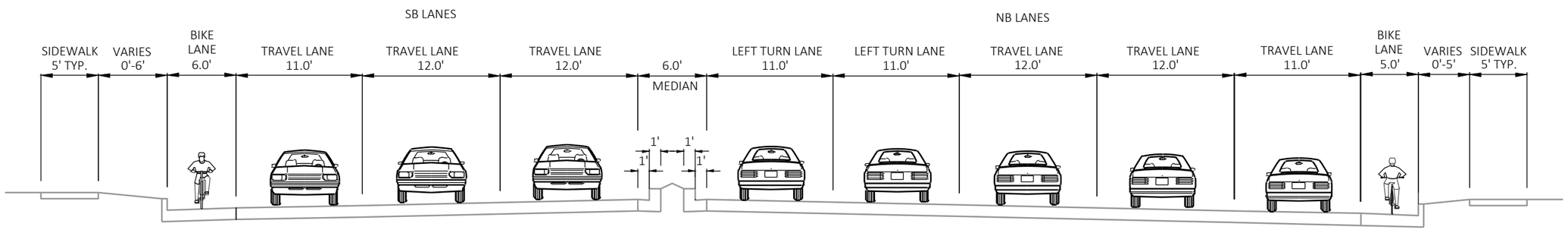

EXISTING TYPICAL SECTION - FISH HATCHERY ROAD

EASTBOUND BELTLINE HIGHWAY RAMPS TO EMIL STREET

LOOKING NORTH

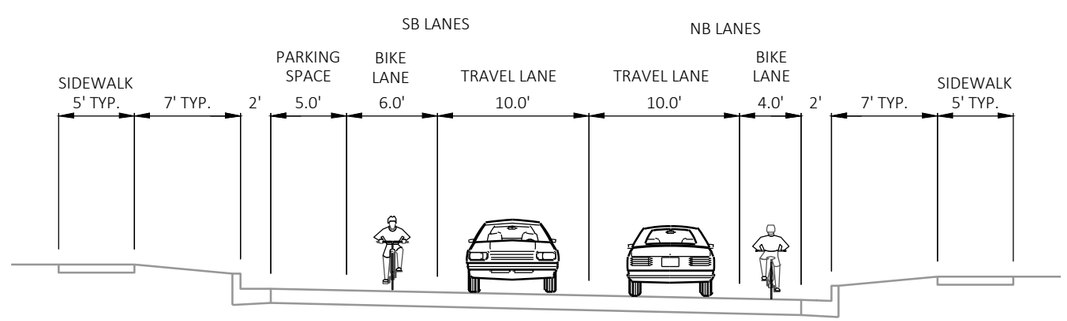

EXISTING TYPICAL SECTION - WEST BADGER ROAD

FISH HATCHERY ROAD TO SOUTH PARK STREET

LOOKING EAST

MARK:	REVISION	DATE	BY

Designed By: AECOM XXXXXXXX | Date: 2024-10-28 | Scale: 1 IN:10 FT

XXXXXXX

CITY OF MADISON, DANE COUNTY, WI

CONTRACT NO: XXXXXXXXX

TYPICAL SECTIONS - SOUTH

NORTH-SOUTH BUS RAPID TRANSIT

CITY OF MADISON

XXXXXXX

TS-1

PLOT BY: MILLER, NOAH

PLOT DATE: 10/28/2024 12:29 PM

FILE NAME: C:\USERS\MILLERN\DC\ACCDOCS\AECOM\CI-AMER (USA) 60710874 MADISON NS BRT\PROJECT FILES\900-CAD GIS\SOUTH\SHEETS\020301-TS-S.DWG

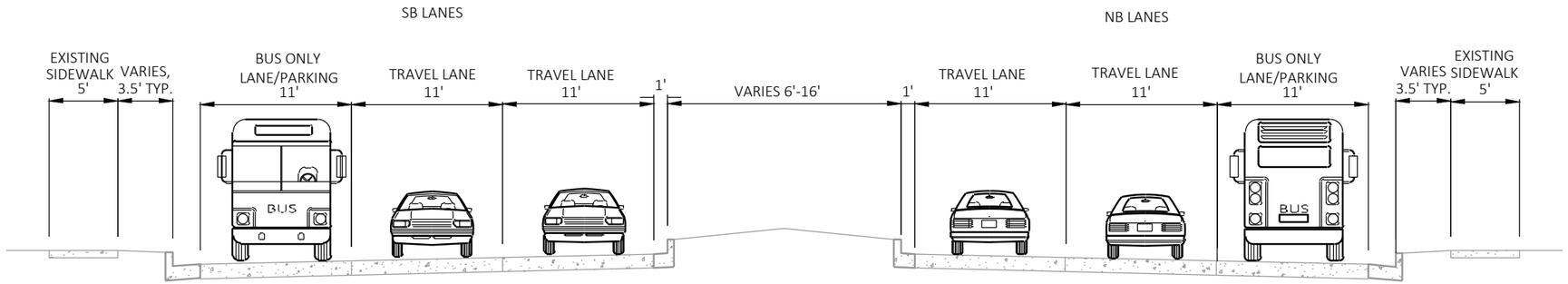

EXISTING TYPICAL SECTION - SOUTH PARK STREET (USH 151)

WEST BADGER ROAD TO PLAENERT DRIVE (STA. 1005+74.11 - STA. 1038+36.10)

LOOKING NORTHBOUND

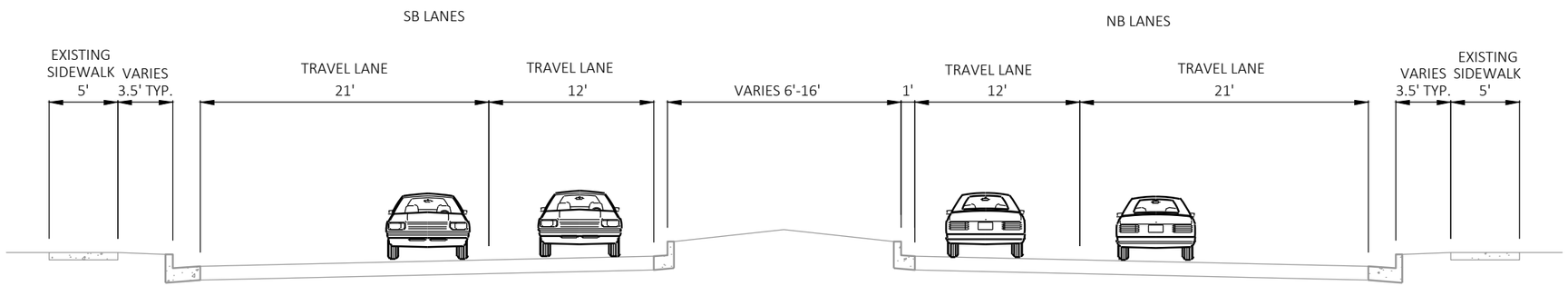

EXISTING TYPICAL SECTION - SOUTH PARK STREET (USH 151)

PLAENERT DRIVE TO WEST OLIN AVENUE (STA. 1038+36.10 - STA. 1062+54.18)

LOOKING NORTHBOUND

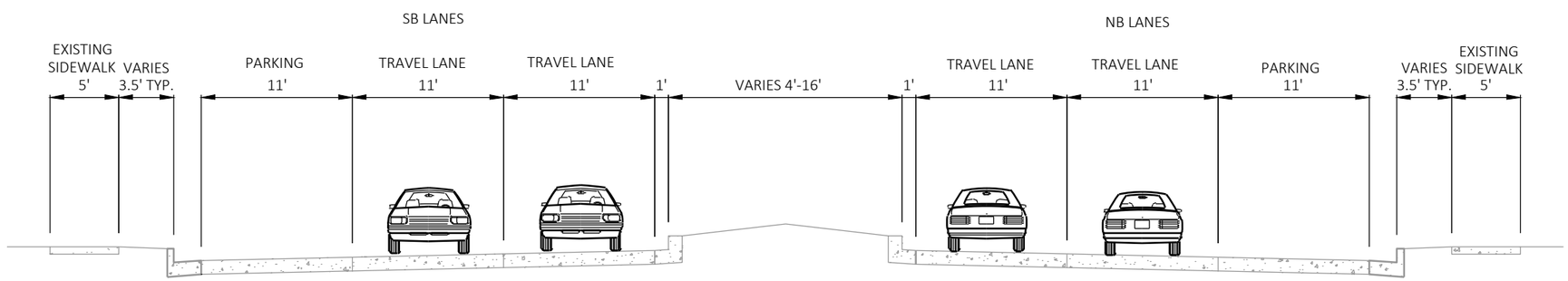

EXISTING TYPICAL SECTION - SOUTH PARK STREET (USH 151)

WEST OLIN AVENUE TO FISH HATCHERY ROAD (STA. 1062+54.18 - STA. 1075+16.64)

LOOKING NORTHBOUND

MARK:	REVISION	DATE	BY

Designed By: AECOM XXXXXXXX | Date: 2024-10-28 | Scale: 1 IN:10 FT

XXXXXXX

CITY OF MADISON, DANE COUNTY, WI

CONTRACT NO: XXXXXXXXX

TYPICAL SECTIONS - PARK ST

NORTH-SOUTH BUS RAPID TRANSIT

CITY OF MADISON

XXXXXXX

TS-2

FILE NAME : C:\USERS\MILLERN\DC\ACCDOCS\AECOM\CI-AMER (USA) 60710874 MADISON NS BRT\PROJECT FILES\900-CAD GIS\PARK ST\SHEETS\020301-TS-P.DWG

PLOT DATE : 10/28/2024 12:29 PM

PLOT BY : MILLER, NOAH

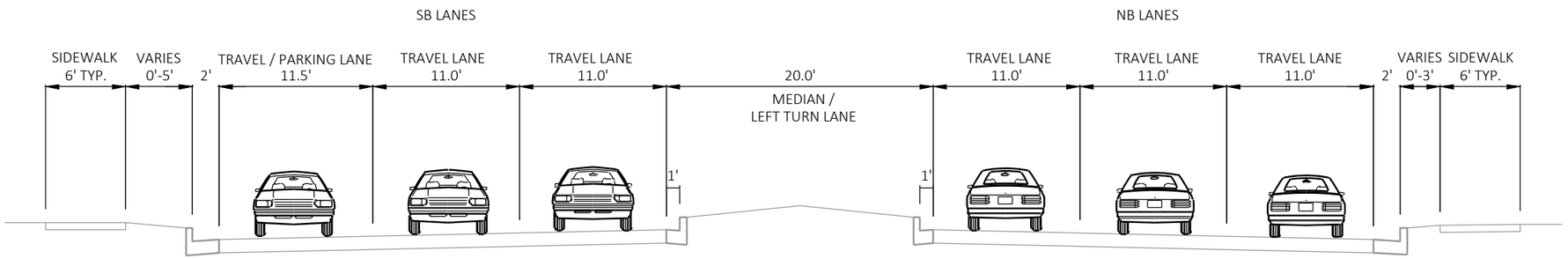

EXISTING TYPICAL SECTION - SOUTH PARK STREET (USH 151)

FISH HATCHERY ROAD TO ERIN STREET

LOOKING NORTH

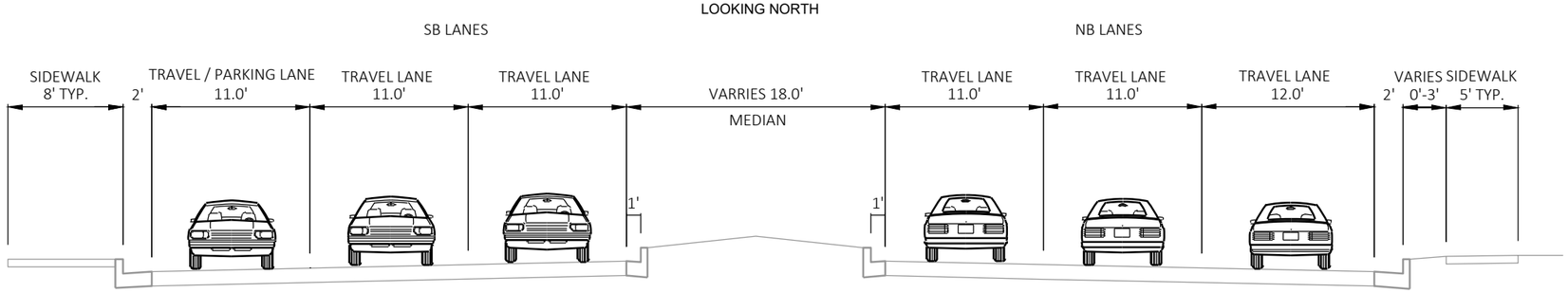

EXISTING TYPICAL SECTION - SOUTH PARK STREET (USH 151)

ERIN STREET TO WEST WASHINGTON AVENUE

LOOKING NORTH

MARK:	REVISION	DATE	BY

Designed By: AECOM XXXXXXXX | Date: 2024-10-28 | Scale: 1 IN:10 FT

XXXXXXX

CITY OF MADISON, DANE COUNTY, WI

CONTRACT NO: XXXXXXXXX

TYPICAL SECTIONS - PARK ST

NORTH-SOUTH BUS RAPID TRANSIT

CITY OF MADISON

XXXXXXX

TS-3

FILE NAME: C:\USERS\MILLERN\DC\ACCDOCS\AECOM\CI-AMER (USA) 60710874 MADISON NS BRT\PROJECT FILES\900-CAD GIS\PARK ST\SHEETS\020301-TS-P.DWG

PLOT DATE: 10/28/2024 12:29 PM

PLOT BY: MILLER, NOAH

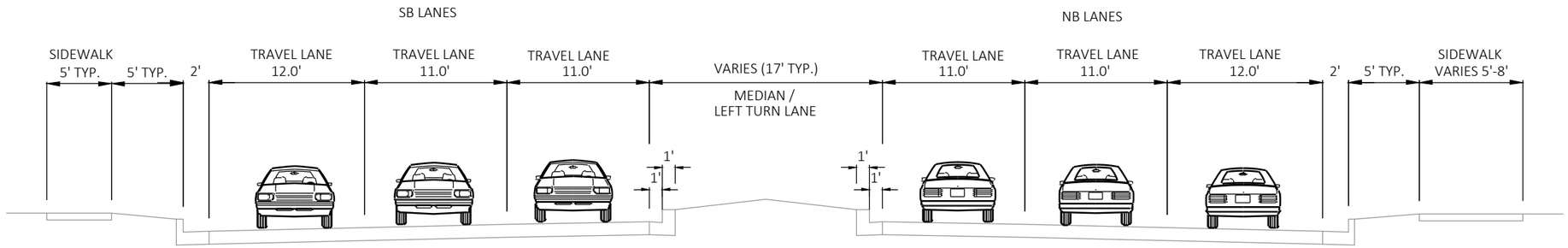

EXISTING TYPICAL SECTION - PACKERS AVENUE (STH 113)

SCHLIMGEN AVENUE TO NORTHPORT DRIVE

LOOKING NORTHBOUND

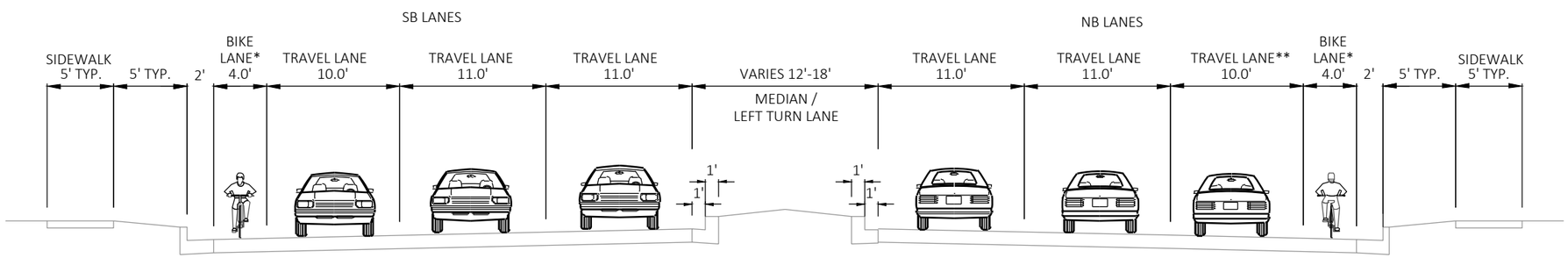

EXISTING TYPICAL SECTION - NORTHPORT DRIVE (STH 113)

PACKERS AVENUE TO TROY DRIVE

LOOKING NORTHBOUND

* NB & SB BIKE LANE BETWEEN SHERMAN AVENUE AND TROY DRIVE

** NB OUTSIDE TRAVEL LANE VARRIES 10' - 12' BETWEEN PACKERS AVENUE AND SHERMAN AVENUE

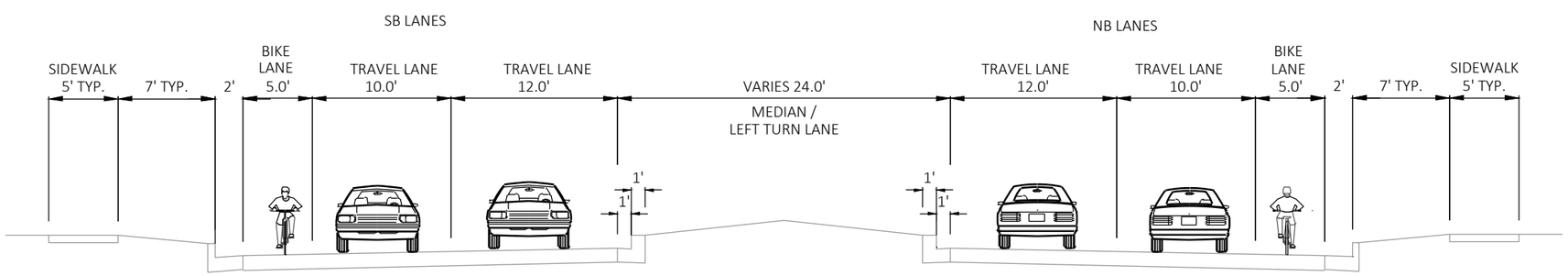

EXISTING TYPICAL SECTION - NORTHPORT DRIVE (STH 113)

TROY DRIVE TO KNUTSON DRIVE

LOOKING NORTHBOUND

MARK:	REVISION	DATE	BY

Designed By: AECOM XXXXXXXX | Date: 2024-10-28 | Scale: 1 IN:10 FT

XXXXXXX

CITY OF MADISON, DANE COUNTY, WI

CONTRACT NO: XXXXXXXXX

TYPICAL SECTIONS - NORTH

NORTH-SOUTH BUS RAPID TRANSIT

CITY OF MADISON

XXXXXXX

TS-4

PLOT BY: MILLER, NOAH

PLOT DATE: 10/28/2024 12:29 PM

FILE NAME: C:\USERS\MILLERN\DC\ACCDOCS\AECOM\CI-AMER (USA) 60710874 MADISON NS BRT\PROJECT FILES\900-CAD GIS\NORTH\SHEETS\020301-TS-N.DWG

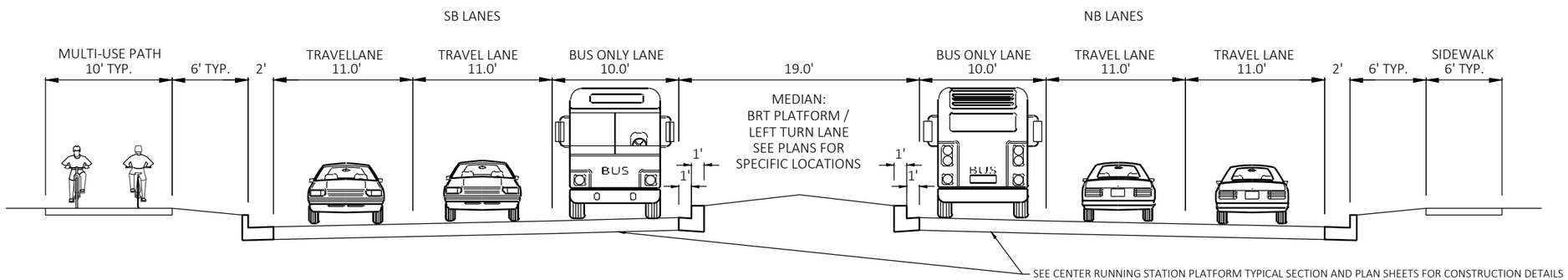

FINISHED TYPICAL SECTION - FISH HATCHERY ROAD

CADDIS BEND TO POST ROAD

LOOKING NORTH

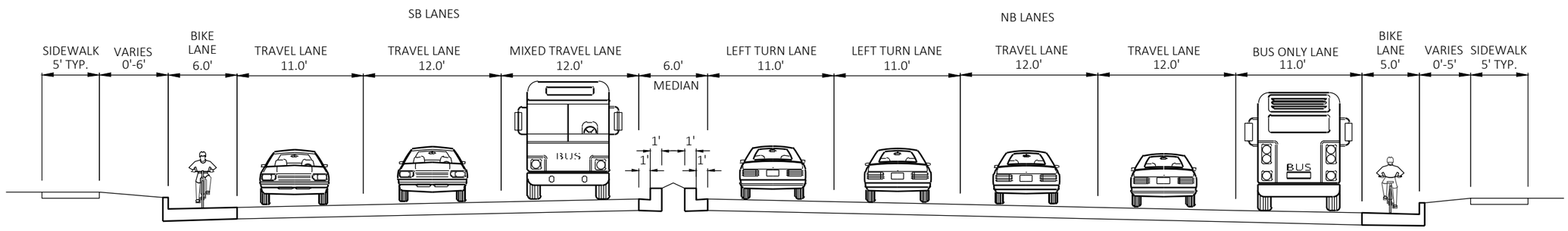

FINISHED TYPICAL SECTION - FISH HATCHERY ROAD

EASTBOUND BELTLINE HIGHWAY RAMPS TO EMIL STREET

LOOKING NORTH

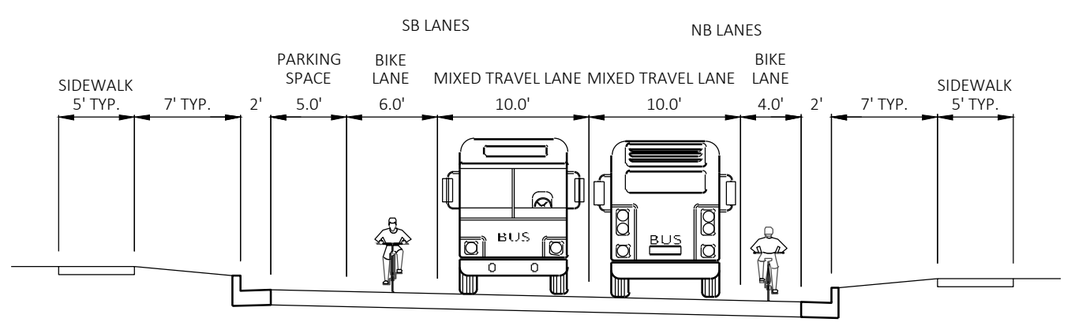

FINISHED TYPICAL SECTION - WEST BADGER ROAD

FISH HATCHERY ROAD TO SOUTH PARK STREET

LOOKING EAST

MARK:	REVISION	DATE	BY

Designed By: AECOM
XXXXXXXX

Date: 2024-10-28

Scale: 1 IN:10 FT

PLOT BY: MILLER, NOAH

XXXXXXX

CITY OF MADISON, DANE COUNTY, WI

CONTRACT NO: XXXXXXXXX

PLOT DATE: 10/28/2024 12:30 PM

TYPICAL SECTIONS - SOUTH

NORTH-SOUTH BUS RAPID TRANSIT

CITY OF MADISON

XXXXXXX

TS-5

FILE NAME: C:\USERS\MILLERN\DC\ACCDOCS\AECOM\CI-AMER (USA) 60710874 MADISON NS BRT\PROJECT FILES\900-CAD GIS\SOUTH\SHEETS\02301-TS-S.DWG

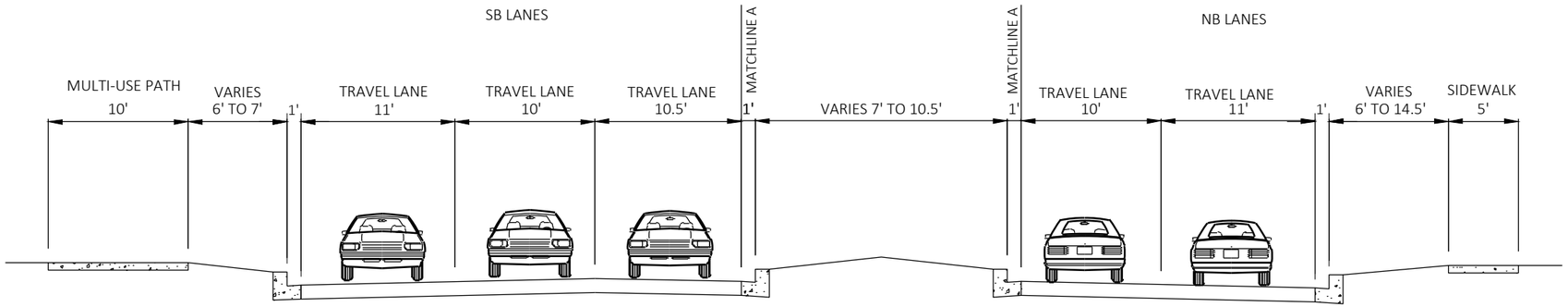

FINISHED TYPICAL SECTION - SOUTH PARK STREET (USH 151)

WEST BADGER ROAD TO HUGHES PLACE (STA. 1005+74.11 - STA. 1010+07.44)
LOOKING NORTHBOUND

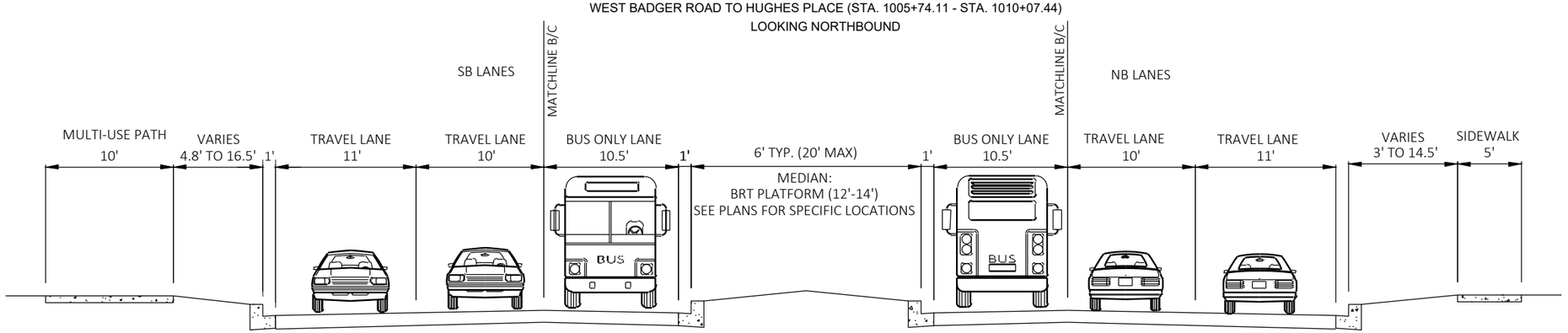

FINISHED TYPICAL SECTION - SOUTH PARK STREET (USH 151)

HUGHES PLACE TO FISH HATCHERY ROAD (STA. 1010+07.44 - STA. 1075+16.64)
LOOKING NORTHBOUND

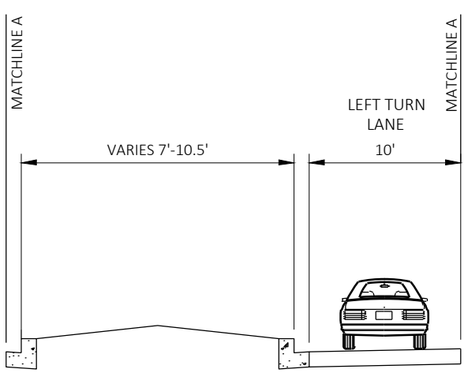

FINISHED TYPICAL SECTION
LEFT TURN LANE - SOUTH PARK STREET (USH 151)

(MIRRORED FOR SOUTHBOUND)
WEST BADGER ROAD TO HUGHES PLACE (STA. 1008+57.07 - STA. 1010+07.44)

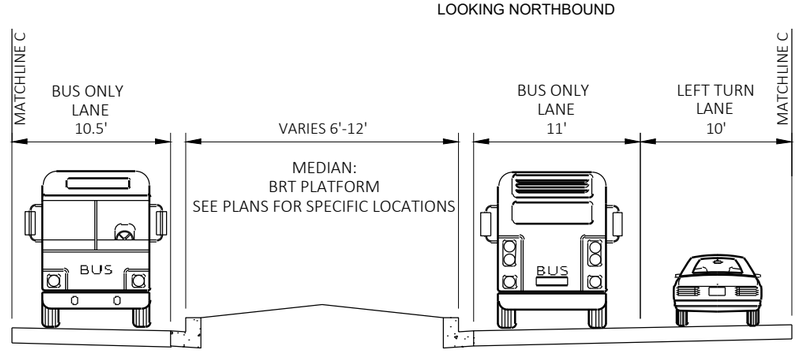

FINISHED TYPICAL SECTION - LEFT TURN LANE - SOUTH PARK STREET (USH 151)

(MIRRORED FOR SOUTHBOUND)
HUGHES PLACE TO FISH HATCHERY ROAD (STA. 1041+18.43 - STA. 1044+08.50)

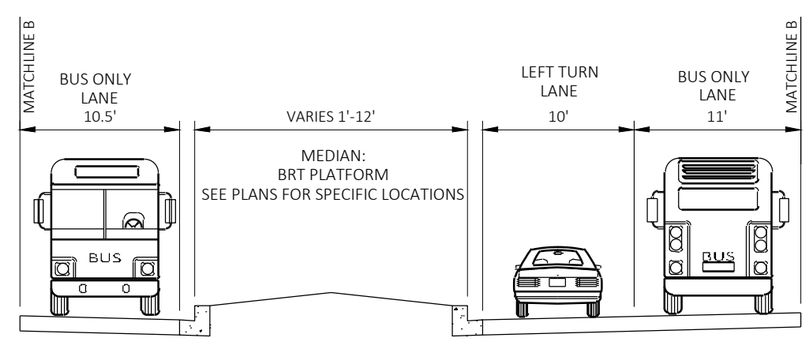

FINISHED TYPICAL SECTION - LEFT TURN LANE - SOUTH PARK STREET (USH 151)

(MIRRORED FOR SOUTHBOUND)
HUGHES PLACE TO FISH HATCHERY ROAD

STA. 1010+72.01 - STA. 1011+97.26
STA. 1015+24.77 - STA. 1017+03.62
STA. 1017+57.66 - STA. 1018+55.52
STA. 1019+39.52 - STA. 1019+91.22
STA. 1021+99.15 - STA. 1022+72.72
STA. 1026+40.55 - STA. 1027+16.86
STA. 1028+17.20 - STA. 1028+86.74
STA. 1035+84.03 - STA. 1036+84.03
STA. 1044+92.20 - STA. 1046+07.80
STA. 1051+70.32 - STA. 1053+89.59
STA. 1063+75.30 - STA. 1066+02.63
STA. 1066+65.63 - STA. 1067+30.63
STA. 1072+66.29 - STA. 1072+93.55

MARK	REVISION	DATE	BY

Designed By: AECOM XXXXXXXX
Date: 2024-10-28
Scale: 1 IN:10 FT

XXXXXXX

CITY OF MADISON, DANE COUNTY, WI

CONTRACT NO: XXXXXXXXX

TYPICAL SECTIONS - PARK ST

NORTH-SOUTH BUS RAPID TRANSIT

CITY OF MADISON

XXXXXXX

TS-6

PLOT BY: MILLER, NOAH
PLOT DATE: 10/28/2024 12:30 PM
FILE NAME: C:\USERS\MILLERN\DC\ACCDOCS\AECOM\CI-AMER (USA) 60710874 MADISON NS BRT\PROJECT FILES\900-CAD GIS\PARK ST\SHEETS\020301-TS-P.DWG

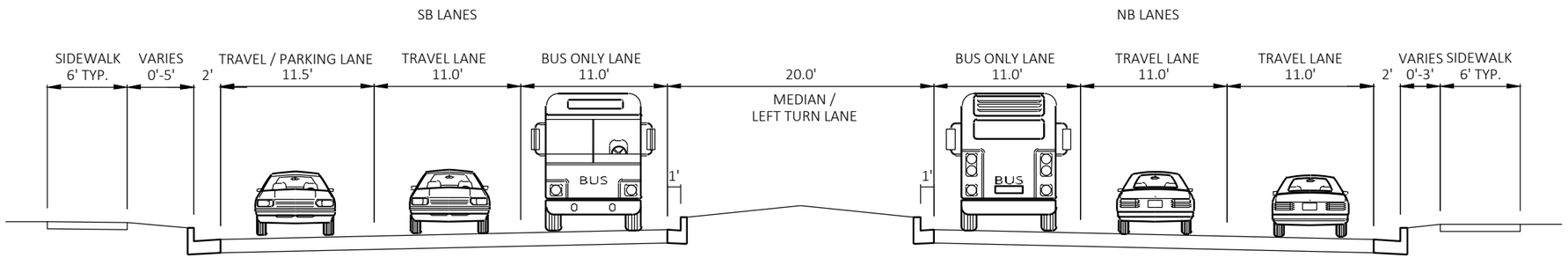

FINISHED TYPICAL SECTION - SOUTH PARK STREET (USH 151)

FISH HATCHERY ROAD TO ERIN STREET

LOOKING NORTH

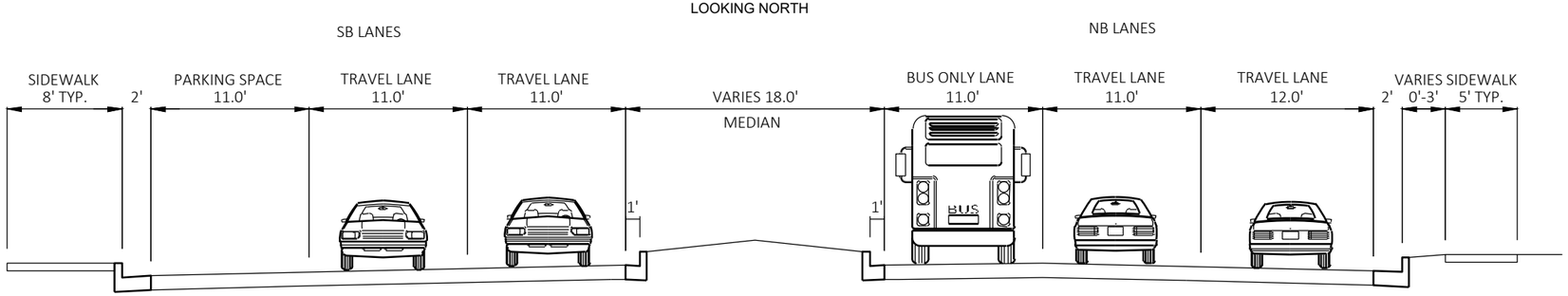

FINISHED TYPICAL SECTION - SOUTH PARK STREET (USH 151)

ERIN STREET TO WEST WASHINGTON AVENUE

LOOKING NORTH

MARK:	REVISION	DATE	BY

Designed By: AECOM XXXXXXXX | Date: 2024-10-28 | Scale: 1 IN:10 FT

XXXXXXX

CITY OF MADISON, DANE COUNTY, WI

CONTRACT NO: XXXXXXXXX

TYPICAL SECTIONS - PARK ST

NORTH-SOUTH BUS RAPID TRANSIT

CITY OF MADISON

XXXXXXX

TS-7

PLOT BY : MILLER, NOAH

PLOT DATE : 10/28/2024 12:30 PM

FILE NAME : C:\USERS\MILLERN\DC\ACCDOCS\AECOM\CI-AMER (USA) 60710874 MADISON NS BRT\PROJECT FILES\900-CAD GIS\PARK ST\SHEETS\020301-TS-P.DWG

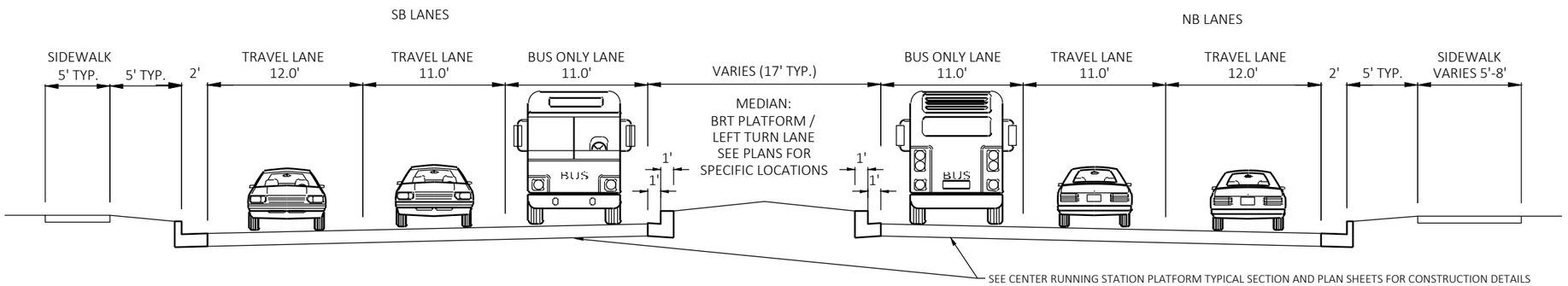

FINISHED TYPICAL SECTION - PACKERS AVENUE (STH 113)

SCHLIMGEN AVENUE TO NORTHPORT DRIVE

LOOKING NORTHBOUND

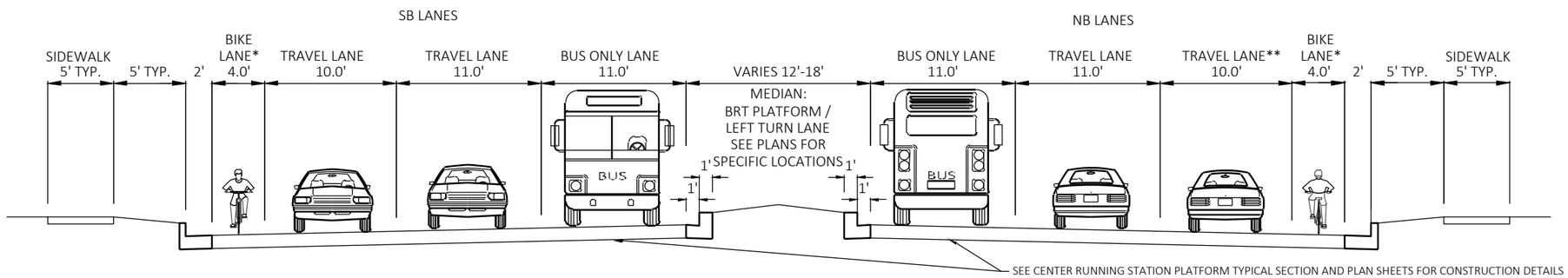

FINISHED TYPICAL SECTION - NORTHPORT DRIVE (STH 113)

PACKERS AVENUE TO TROY DRIVE

LOOKING NORTHBOUND

* NB & SB BIKE LANE BETWEEN SHERMAN AVENUE AND TROY DRIVE

** NB OUTSIDE TRAVEL LANE 10´-12' BETWEEN PACKERS AVENUE AND SHERMAN AVENUE

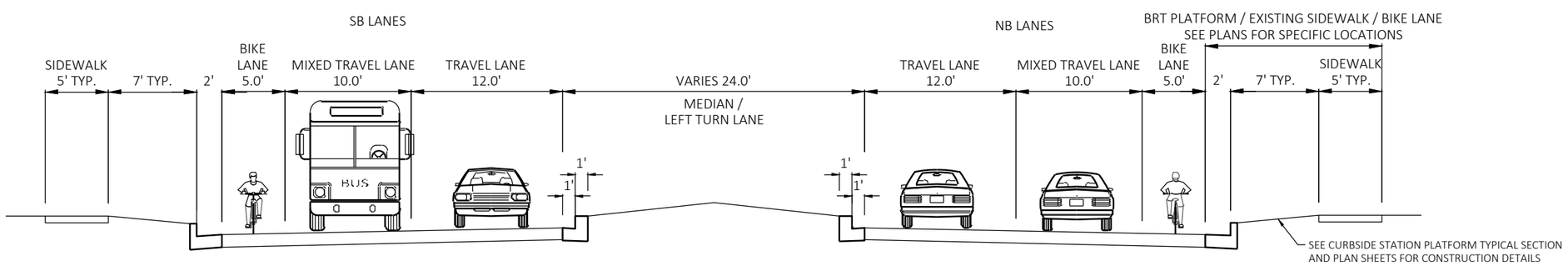

FINISHED TYPICAL SECTION - NORTHPORT DRIVE (STH 113)

TROY DRIVE TO KNUTSON DRIVE

LOOKING NORTHBOUND

MARK:	REVISION	DATE	BY:

Designed By: AECOM XXXXXXXX | Date: 2024-10-28 | Scale: 1 IN:10 FT

XXXXXXX

CITY OF MADISON, DANE COUNTY, WI

CONTRACT NO: XXXXXXXXX

TYPICAL SECTIONS - NORTH

NORTH-SOUTH BUS RAPID TRANSIT

CITY OF MADISON

XXXXXXX

TS-8

FILE NAME : C:\USERS\MILLERN\DC\ACCDOCS\AECOM\CI-AMER (USA) 60710874 MADISON NS BRT\PROJECT FILES\900-CAD GIS\NORTH\SHEETS\02030 1-TS-N.DWG

PLOT DATE : 10/28/2024 12:30 PM

PLOT BY : MILLER, NOAH

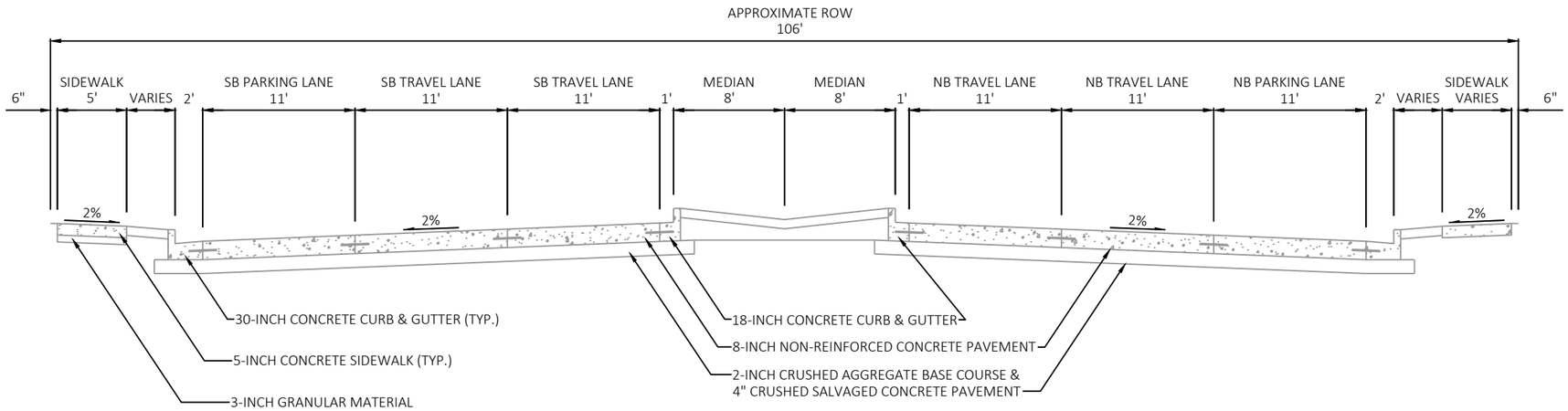

EXISTING TYPICAL SECTION - SOUTH PARK STREET (USH 151)

STA 1006+00 TO STA 1038+60

LOOKING NORTHBOUND

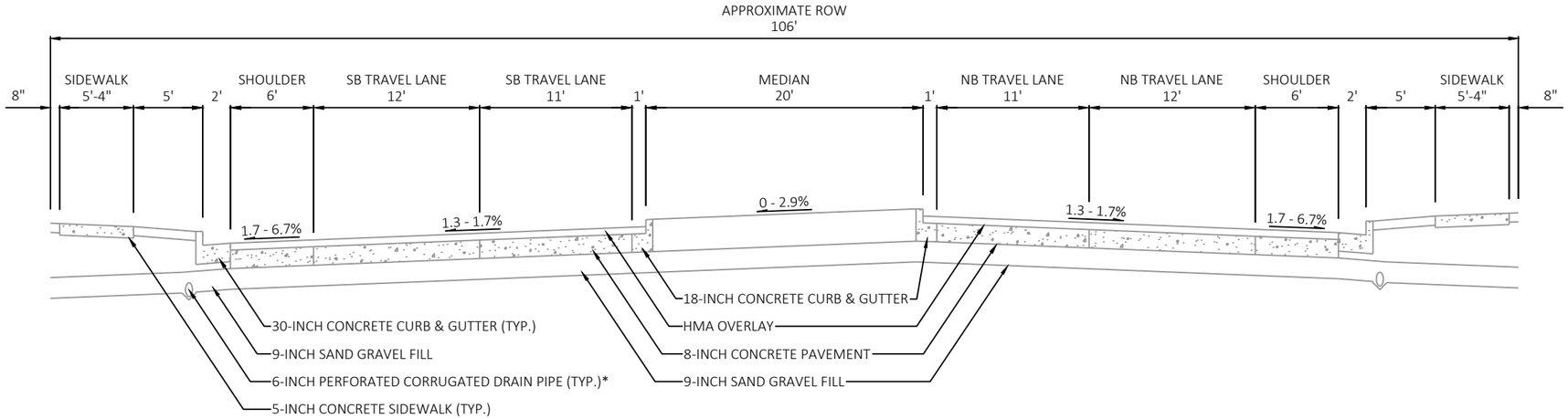

EXISTING TYPICAL SECTION - SOUTH PARK STREET (USH 151)

STA 1038+60 TO STA 1058+50

LOOKING NORTHBOUND

*STA 1038+60 TO STA 1053+50: SAND GRAVEL FILL EXTENDS TO END OF FILL AND THERE IS NO 6-INCH PERFORATED CORRUGATED DRAIN PIPE

MARK	REVISION	DATE	BY

Designed By: STRAND
XXXXXXXX
Date: 2024-10-28
Scale: 1 IN:10 FT

XXXXXXX

CITY OF MADISON, DANE COUNTY, WI

CONTRACT NO: XXXXXXXXX

TYPICAL SECTIONS - PARK ST

NORTH-SOUTH BUS RAPID TRANSIT

CITY OF MADISON

XXXXXXX

TS-1P

PLOT BY : LYNCH, CHRIS

PLOT DATE : 10/28/2024 9:39 AM

FILE NAME : C:\USERS\CHRISL\DC\ACCDOCS\AECOM\Ci-AMER (USA) 60710874 MADISON NS BRT\PROJECT FILES\900-CAD GIS\PARK ST\SHEETS\020302-TS-P.DWG

LAYOUT NAME - 020301-ts-p

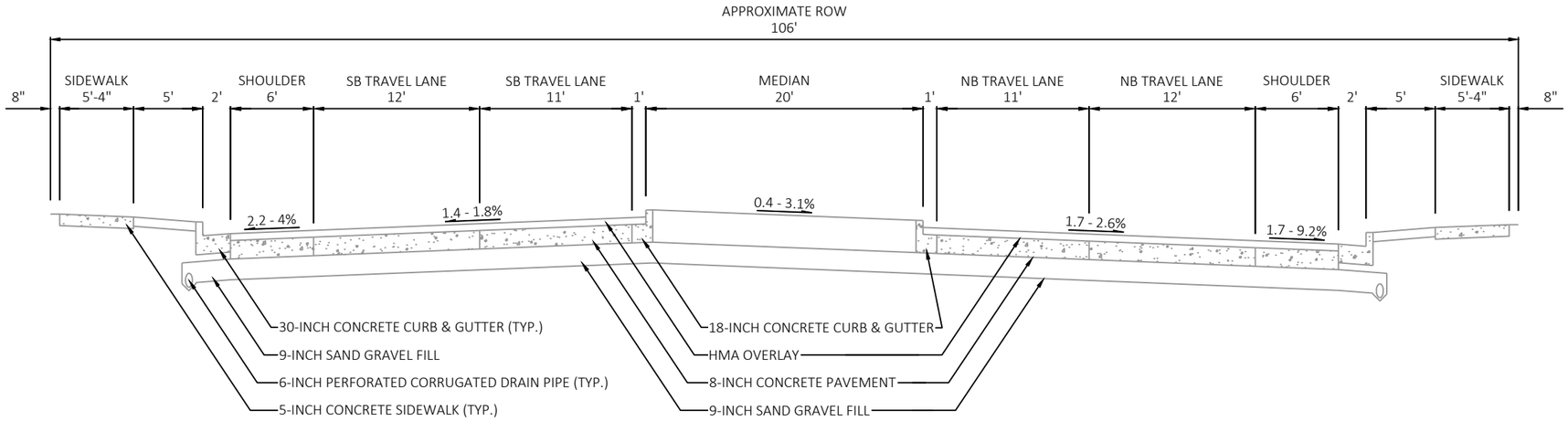

EXISTING TYPICAL SECTION - SOUTH PARK STREET (USH 151)

STA 1058+50 TO STA 1063+00

LOOKING NORTHBOUND

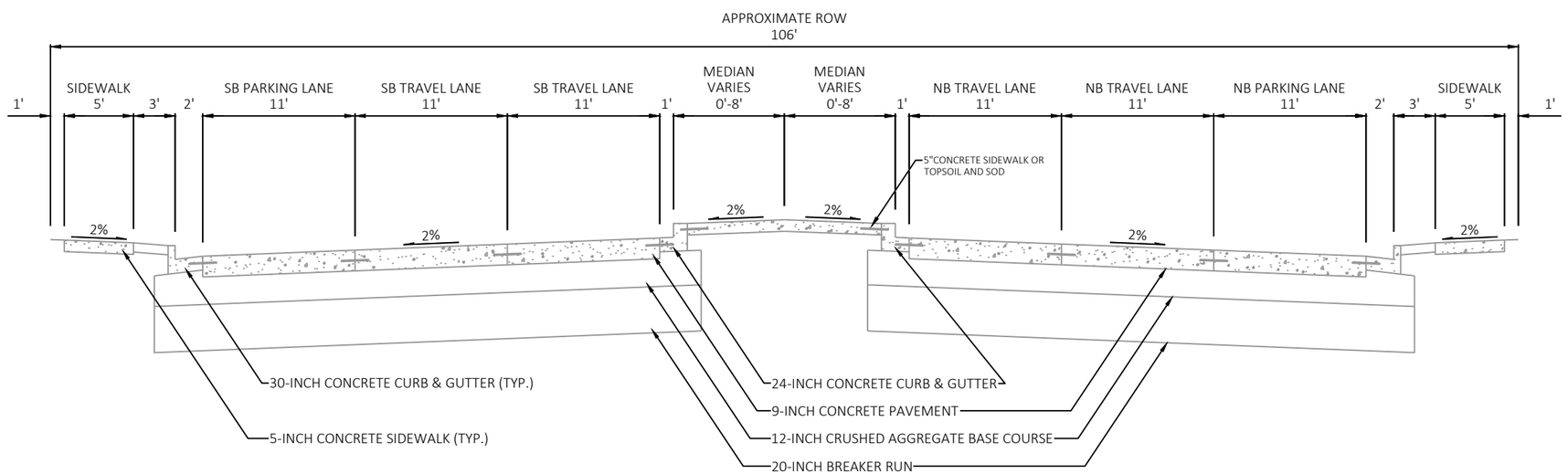

EXISTING TYPICAL SECTION - SOUTH PARK STREET (USH 151)

STA 1063+30 TO STA 1076+00

LOOKING NORTHBOUND

MARK	REVISION	DATE	BY

Designed By: STRAND
Date: 2024-10-28
XXXXXXXX
Scale: 1 IN:10 FT

XXXXXXX

CITY OF MADISON, DANE COUNTY, WI

CONTRACT NO: XXXXXXXXX

TYPICAL SECITONS - PARK ST

NORTH-SOUTH BUS RAPID TRANSIT

CITY OF MADISON

XXXXXXX

TS-2P

PLOT BY : LYNCH, CHRIS

PLOT DATE : 10/28/2024 9:39 AM

FILE NAME : C:\USERS\CHRISL\DC\ACCDOCS\AECOM\Ci-AMER (USA) 60710874 MADISON NS BRT\PROJECT FILES\900-CAD GIS\PARK ST\SHEETS\020302-TS-P.DWG

LAYOUT NAME - 020302-ts-p

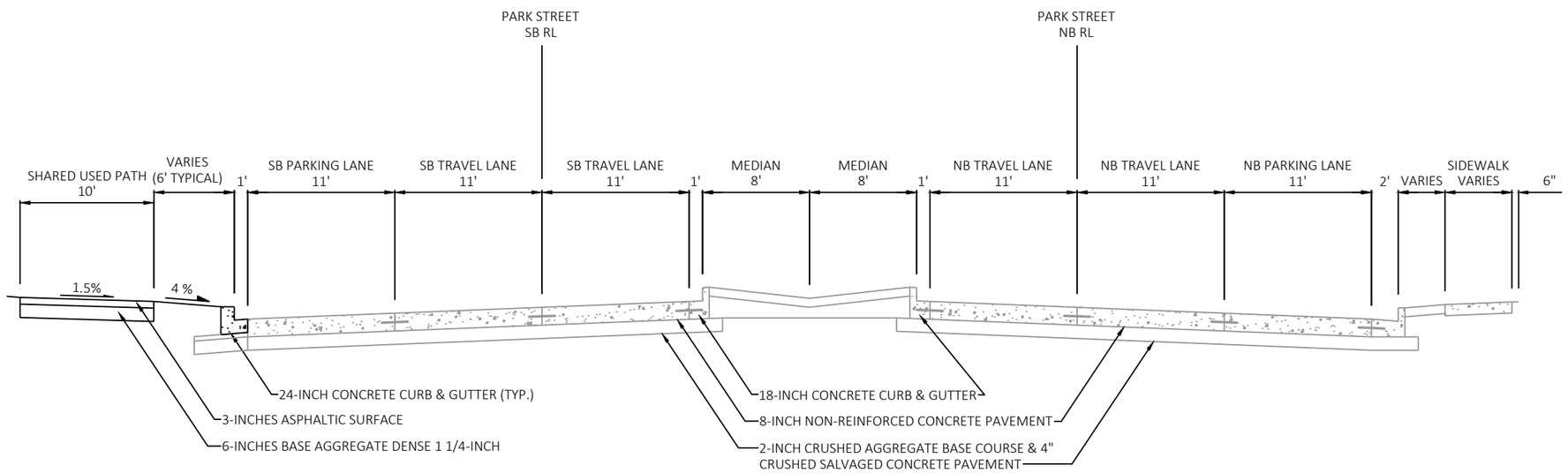

PROPOSED TYPICAL SECTION - SOUTH PARK STREET (USH 151)

STA 1005+79 NB TO STA 1037+57 NB

LOOKING NORTHBOUND

MARK	REVISION	DATE	BY

Designed By: STRAND
XXXXXXXX
Date: 2024-10-28
Scale: 1 IN:10 FT

XXXXXXX

CITY OF MADISON, DANE COUNTY, WI

CONTRACT NO: XXXXXXXXXX

TYPICAL SECTIONS - PARK STREET

NORTH-SOUTH BUS RAPID TRANSIT

CITY OF MADISON

XXXXXXX

TS-3P

PLOT BY : LYNCH, CHRIS

PLOT DATE : 10/28/2024 9:39 AM

FILE NAME : C:\USERS\CHRIS.LDC\ACCDOCS\AECOM\CI-AMER (USA) 60710874 MADISON NS BRT\PROJECT FILES\900-CAD GIS\PARK ST\SHEETS\020302-TS-P.DWG

LAYOUT NAME - 020304-ts-p

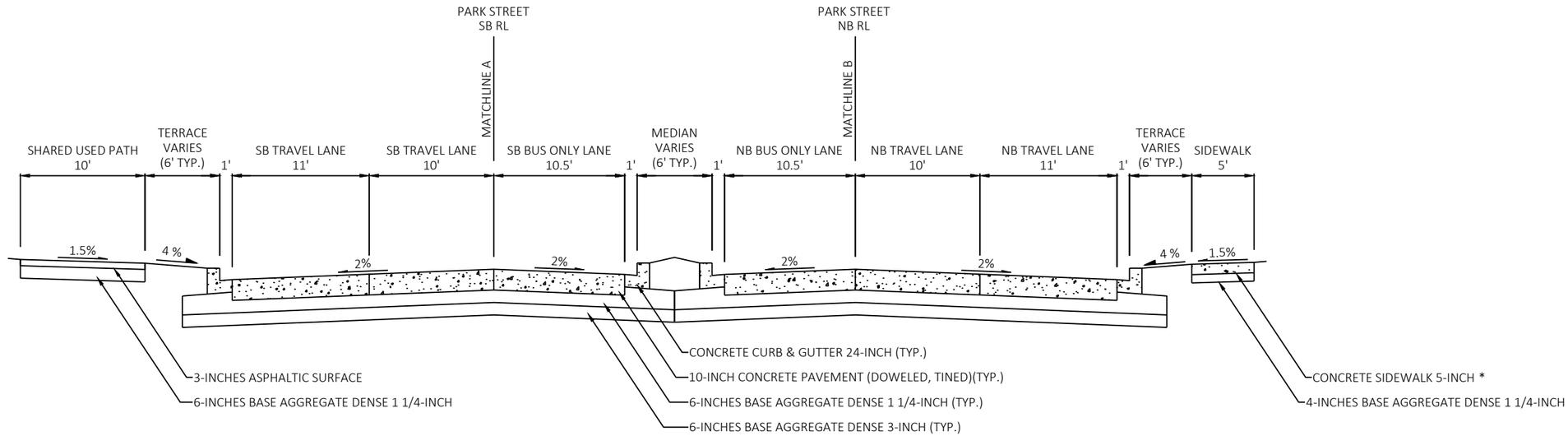

* SEE PLAN FOR SIDEWALK LOCATIONS TO REMAIN

PROPOSED TYPICAL SECTION - SOUTH PARK STREET (USH 151)

STA. 1037+57 NB - STA. 1041+54 NB
STA. 1042+76 NB - STA. 1054+62 NB
STA. 1055+86 NB - STA. 1074+03 NB
STA. 1074+03 NB - STA. 1075+25 NB
LOOKING NORTHBOUND

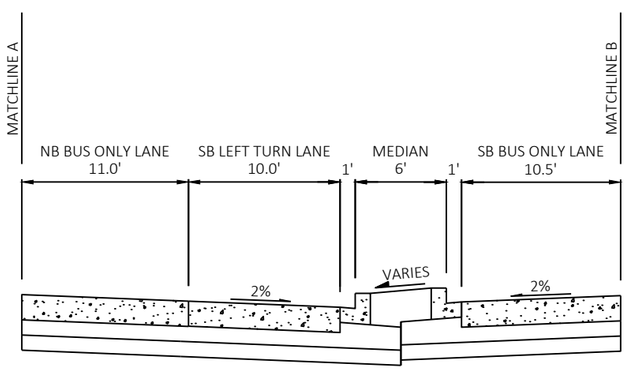

PROPOSED TYPICAL SECTION - LEFT TURN LANE - SOUTH PARK STREET (USH 151)

STA. 1044+91 SB - STA. 1046+05 SB
STA. 1063+64 SB - STA. 1065+92 SB
STA. 1072+56 SB - STA. 1073+77 SB
LOOKING NORTHBOUND

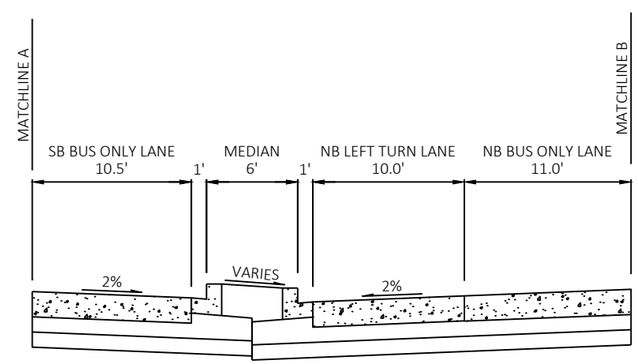

PROPOSED TYPICAL SECTION - LEFT TURN LANE - SOUTH PARK STREET (USH 151)

STA. 1051+81 NB - STA. 1054+03 NB
STA. 1066+82 NB - STA. 1067+48 NB
LOOKING NORTHBOUND

MARK	REVISION	DATE	BY

Designed By: STRAND
XXXXXXXX
Date: 2024-10-28
Scale: 1 IN:10 FT

XXXXXXX

CITY OF MADISON, DANE COUNTY, WI

CONTRACT NO: XXXXXXXXX

TYPICAL SECTIONS - PARK ST

NORTH-SOUTH BUS RAPID TRANSIT

CITY OF MADISON

XXXXXXX

TS-4P

PLOT BY : LYNCH, CHRIS
PLOT DATE : 10/28/2024 9:39 AM
FILE NAME : C:\USERS\CHRISL\DC\ACCDOCS\AECOM\CI-AMER (USA) 60710874 MADISON NS BRT\PROJECT FILES\900-CAD GIS\PARK ST\SHEETS\020302-TS-P.DWG
LAYOUT NAME - 030203-ts-p

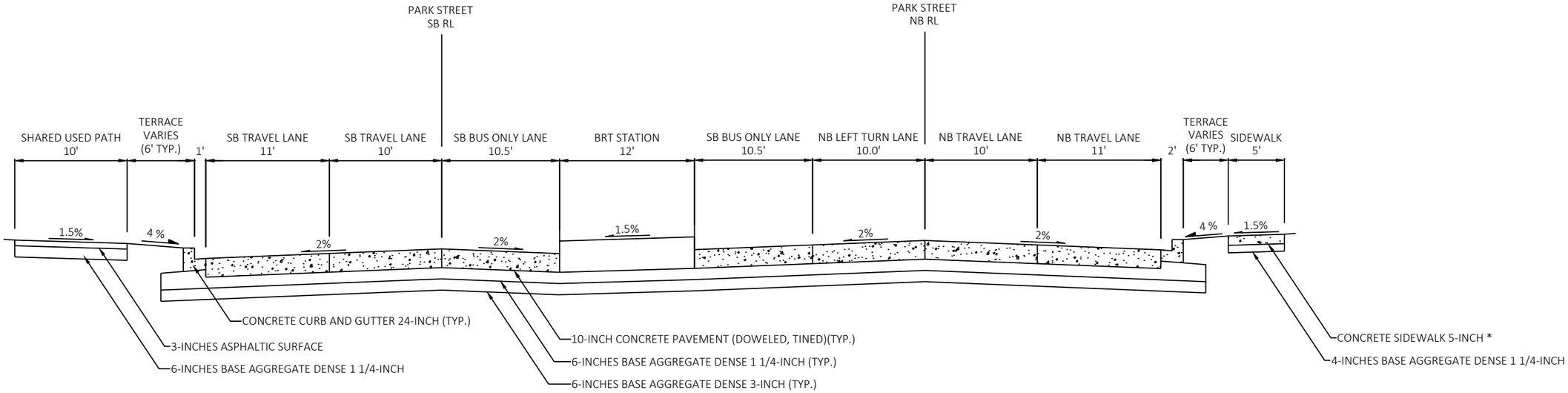

PROPOSED TYPICAL SECTION - SOUTH PARK STREET (USH 151)

STA. 1041+53 - STA. 1042+70 NB
LOOKING NORTHBOUND

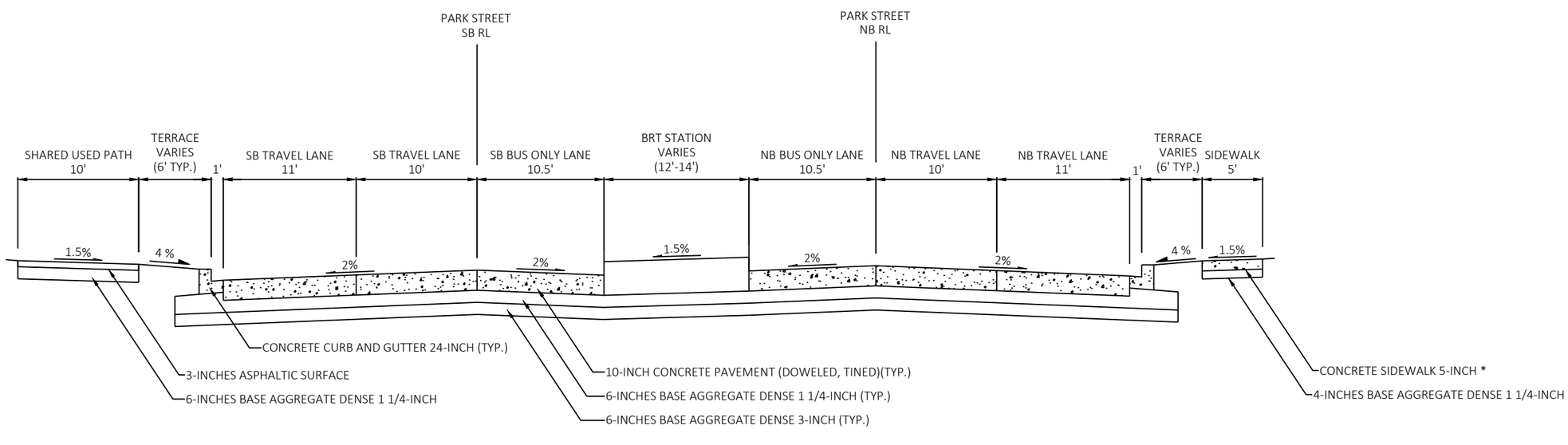

PROPOSED TYPICAL SECTION - SOUTH PARK STREET (USH 151)

STA. 1054+68 NB - STA. 1055+86 NB
STA. 1074+03 NB - STA. 1075+25 NB
LOOKING NORTHBOUND

* SEE PLAN FOR SIDEWALK LOCATIONS TO REMAIN

MARK	REVISION	DATE	BY

Designed By: STRAND
XXXXXXXX
Date: 2024-10-28
Scale: 1 IN:10 FT

XXXXXXX

CITY OF MADISON, DANE COUNTY, WI

CONTRACT NO: XXXXXXXXX

TYPICAL SECTIONS - PARK STREET

NORTH-SOUTH BUS RAPID TRANSIT

CITY OF MADISON

XXXXXXX

TS-5P

PLOT BY : LYNCH, CHRIS

PLOT DATE : 10/28/2024 9:39 AM

FILE NAME : C:\USERS\CHRIS\DC\ACCDOCS\AECOM\CI-AMER (USA) 60710874 MADISON NS BRT\PROJECT FILES\900-CAD GIS\PARK ST\SHEETS\020302-TS-P.DWG
LAYOUT NAME - 020305-ts-p

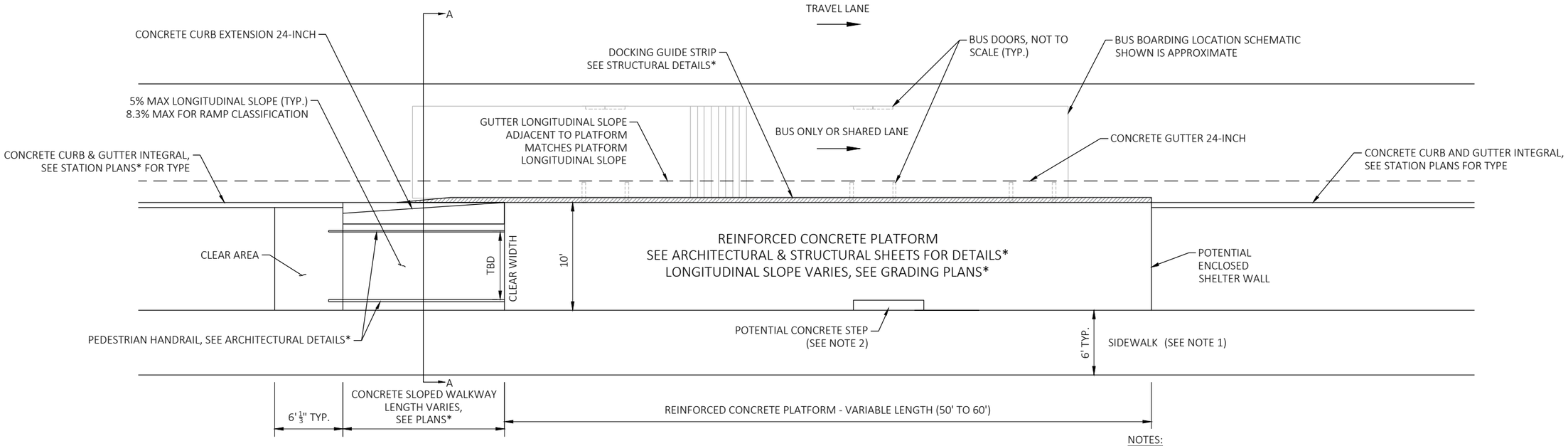

NOTES:
1. SIDEWALK AROUND PLATFORM WILL VARY AT EACH SITE, SEE SITE PLANS*.
2. IT IS PREFERRED THE SIDEWALK BE RAISED TO MEET PLATFORM HEIGHT. IF NOT POSSIBLE, A STEP WILL BE PROVIDED FOR ACCESS. SEE PROJECT OVERVIEW TABLE* CONTAINING SITE SPECIFIC DETAILS.

CURBSIDE STATION PLATFORM AREA DETAIL

PLAN VIEW - TYPICAL LAYOUT, SITES VARY
SEE ARCHITECTURAL SHEETS FOR DETAILS*

*TO BE PROVIDED IN FUTURE PLANS

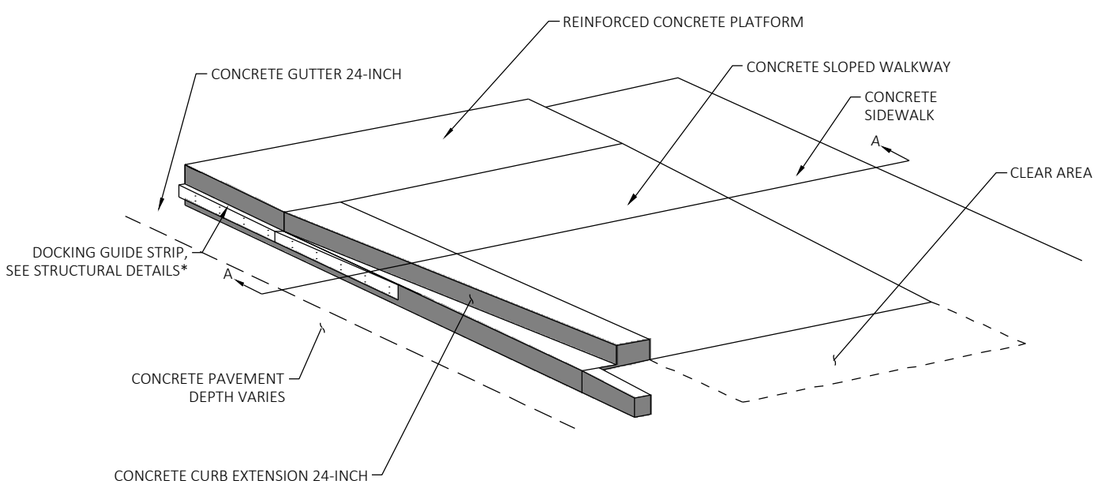

ISOMETRIC VIEW OF CONCRETE SLOPED WALKWAY

PEDESTRIAN HANDRAIL NOT SHOWN

*TO BE PROVIDED IN FUTURE PLANS

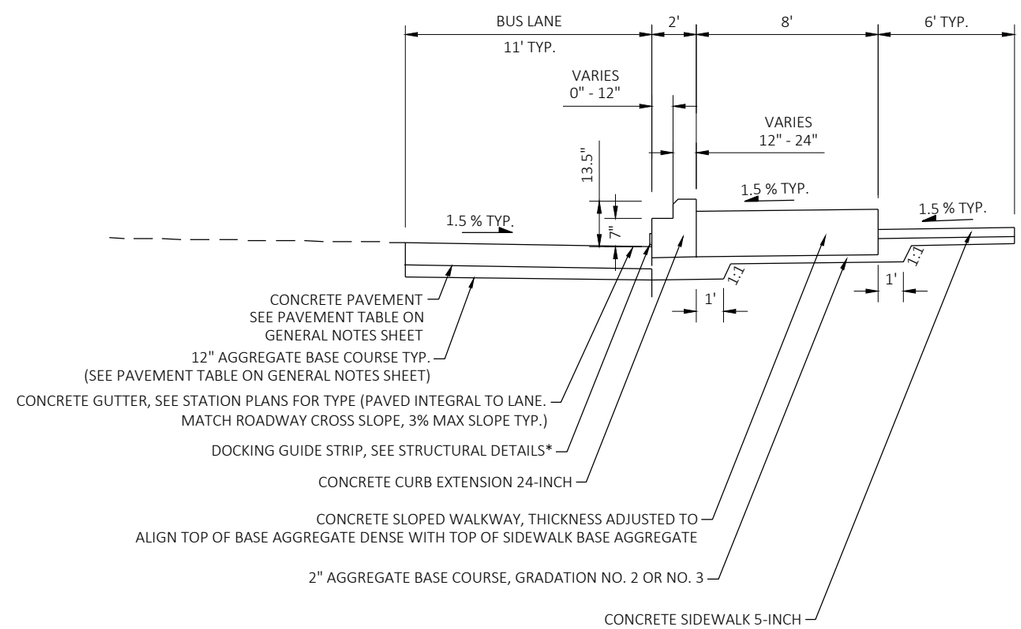

TYPICAL SECTION A-A OF CONCRETE SLOPED WALKWAY

PEDESTRIAN HANDRAIL NOT SHOWN

*TO BE PROVIDED IN FUTURE PLANS

MARK:	REVISION	DATE	BY

Designed By: AECOM XXXXXXXX | Date: 2024-10-28 | Scale: NTS

XXXXXXX

CITY OF MADISON, DANE COUNTY, WI

CONTRACT NO: XXXXXXXXX

CONSTRUCTION DETAILS

NORTH-SOUTH BUS RAPID TRANSIT

CITY OF MADISON

XXXXXXX

CD-1

PLOT BY: MILLER, NOAH

PLOT DATE: 10/28/2024 12:30 PM

FILE NAME: C:\USERS\MILLERN\DC\ACCDOCS\AECOM\CI-AMER (USA) 60710874 MADISON NS BRT\PROJECT FILES\900-CAD GIS\SOUTH\SHEETS\021000-CD.DWG

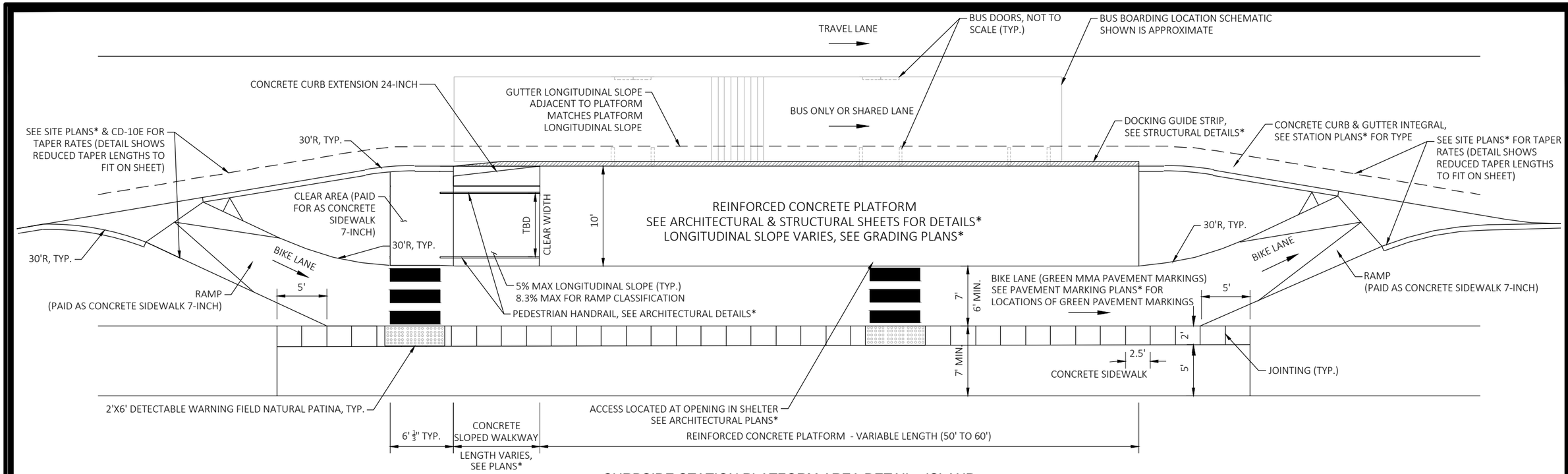

CURBSIDE STATION PLATFORM AREA DETAIL - ISLAND

PLAN VIEW - TYPICAL LAYOUT, SITES VARY
SEE ARCHITECTURAL SHEETS FOR DETAILS*

*TO BE PROVIDED IN FUTURE PLANS

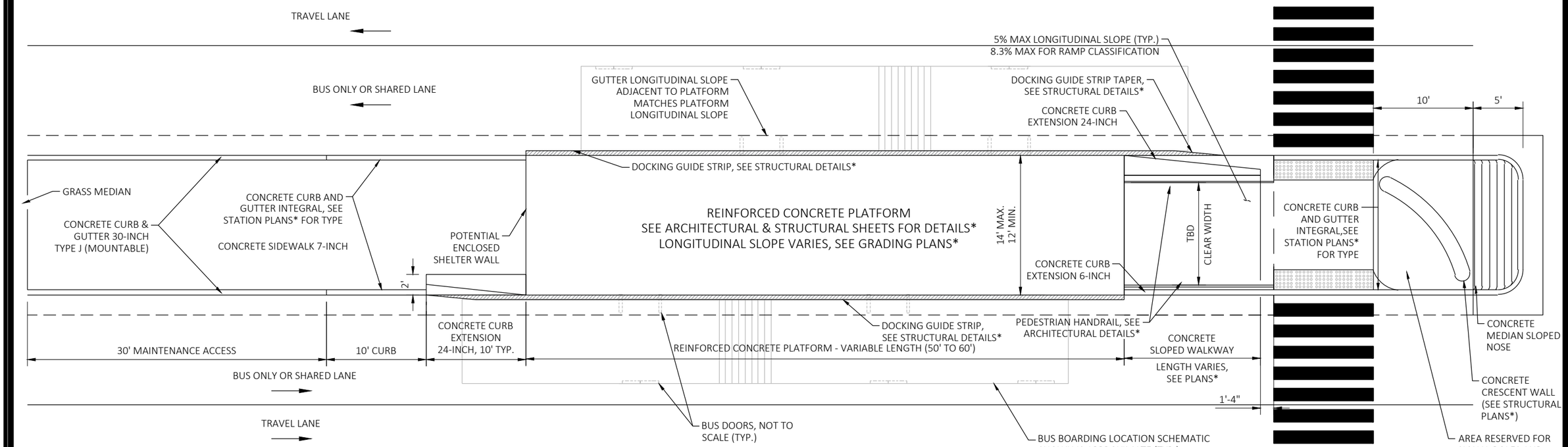

TRANSITION BETWEEN COLORING CONCRETE WISDOT RED AND NON-COLORED PAVEMENT SHALL OCCUR AT NEAREST JOINT TO STOP BAR AT DEPARTURE AND CROSSWALK AT APPROACH. SEE SITE PLANS* FOR COLORING CONCRETE WISDOT RED LOCATIONS.

CENTER RUNNING STATION PLATFORM AREA DETAIL

PLAN VIEW - TYPICAL LAYOUT, SITES VARY
SEE ARCHITECTURAL SHEETS FOR DETAILS*

*TO BE PROVIDED IN FUTURE PLANS

MARK:	REVISION	DATE	BY:
	Designed By: AECOM XXXXXXXX	Date: 2024-10-28	Scale: NTS

XXXXXXX

CITY OF MADISON, DANE COUNTY, WI

CONTRACT NO: XXXXXXXXX

CONSTRUCTION DETAILS

NORTH-SOUTH BUS RAPID TRANSIT

CITY OF MADISON

XXXXXXX

CD-2

PLOT BY: MILLER, NOAH

PLOT DATE: 10/28/2024 12:31 PM

FILE NAME: C:\USERS\MILLERN\DC\ACCDOCS\AECOM\CI-AMER (USA) 60710874 MADISON NS BRT\PROJECT FILES\900-CAD GIS\SOUTH\SHEETS\021000-CD.DWG

TYPICAL SECTION A-A CONCRETE CURB EXTENSION 24-INCH

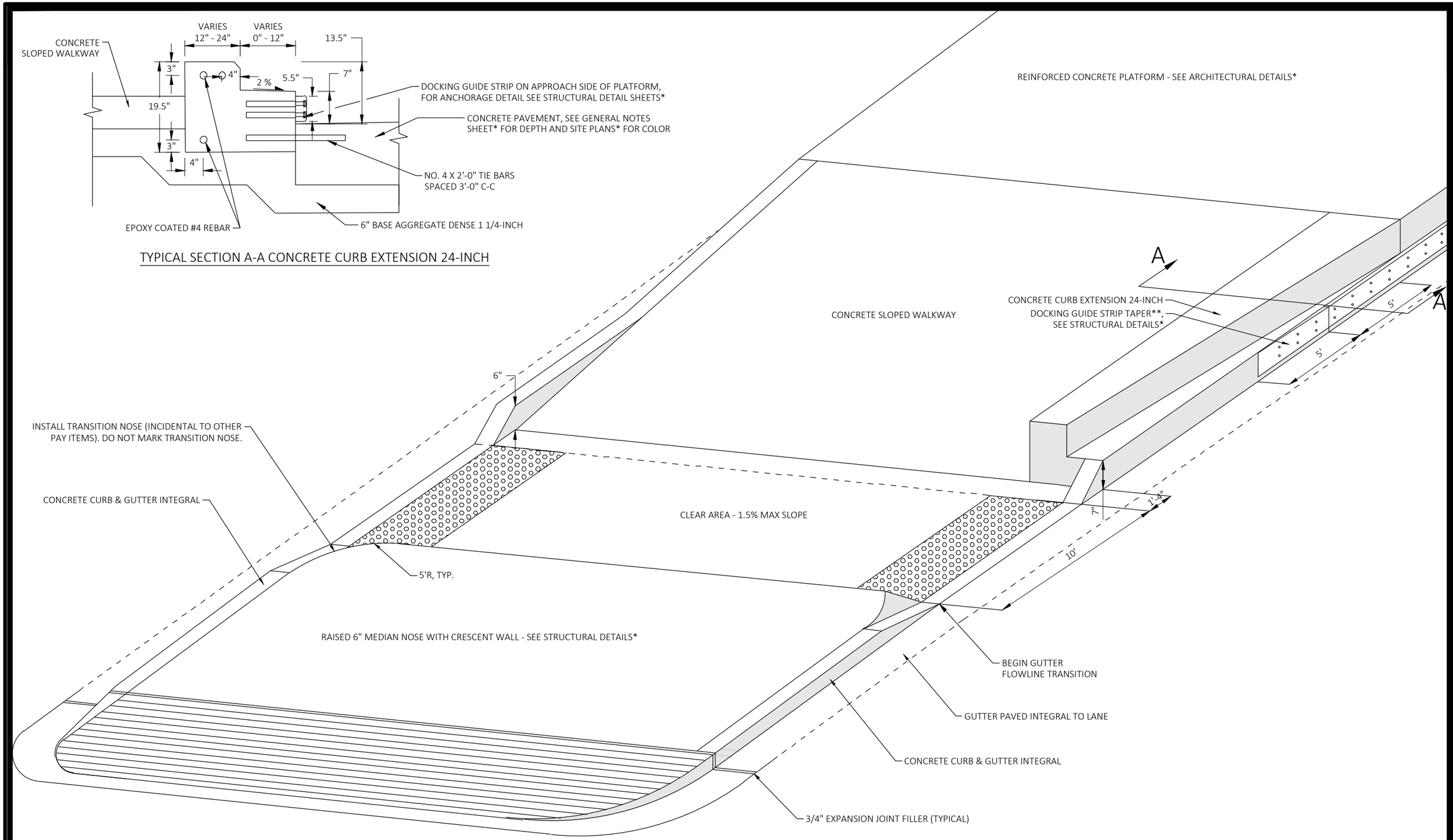

DETAIL LEGEND

- CURB RAMP DETECTABLE WARNING FIELD NATURAL PATINA
- VERTICAL FACE FOR VISUALIZATION ONLY
- SLOPED MEDIAN NOSE

CONCRETE SLOPED WALKWAY TO PLATFORM DETAIL

SEE SITE PLANS* AND GRADING PLANS* FOR DETAILS

*TO BE PROVIDED IN FUTURE PLANS
**FEEDBACK ON OPERATIONS TO BE DISCUSSED
IN 2025 TO DETERMINE DESIRED DOCKING GUIDE
STRIP LENGTH ON APPROACH AND WIDTH

MARK:	REVISION	DATE	BY:

Designed By: AECOM
XXXXXXXX
Date: 2024-10-28
Scale: NTS

XXXXXXX

CITY OF MADISON, DANE COUNTY, WI

CONTRACT NO: XXXXXXXXX

CONSTRUCTION DETAILS

NORTH-SOUTH BUS RAPID TRANSIT

CITY OF MADISON

XXXXXXX

CD-3

PLOT BY: MILLER, NOAH

PLOT DATE: 10/28/2024 12:31 PM

FILE NAME: C:\USERS\MILLERN\DC\ACCDOCS\AECOM\CI-AMER (USA) 60710874 MADISON NS BRT\PROJECT FILES\900-CAD GIS\SOUTH\SHEETS\021000-CD.DWG

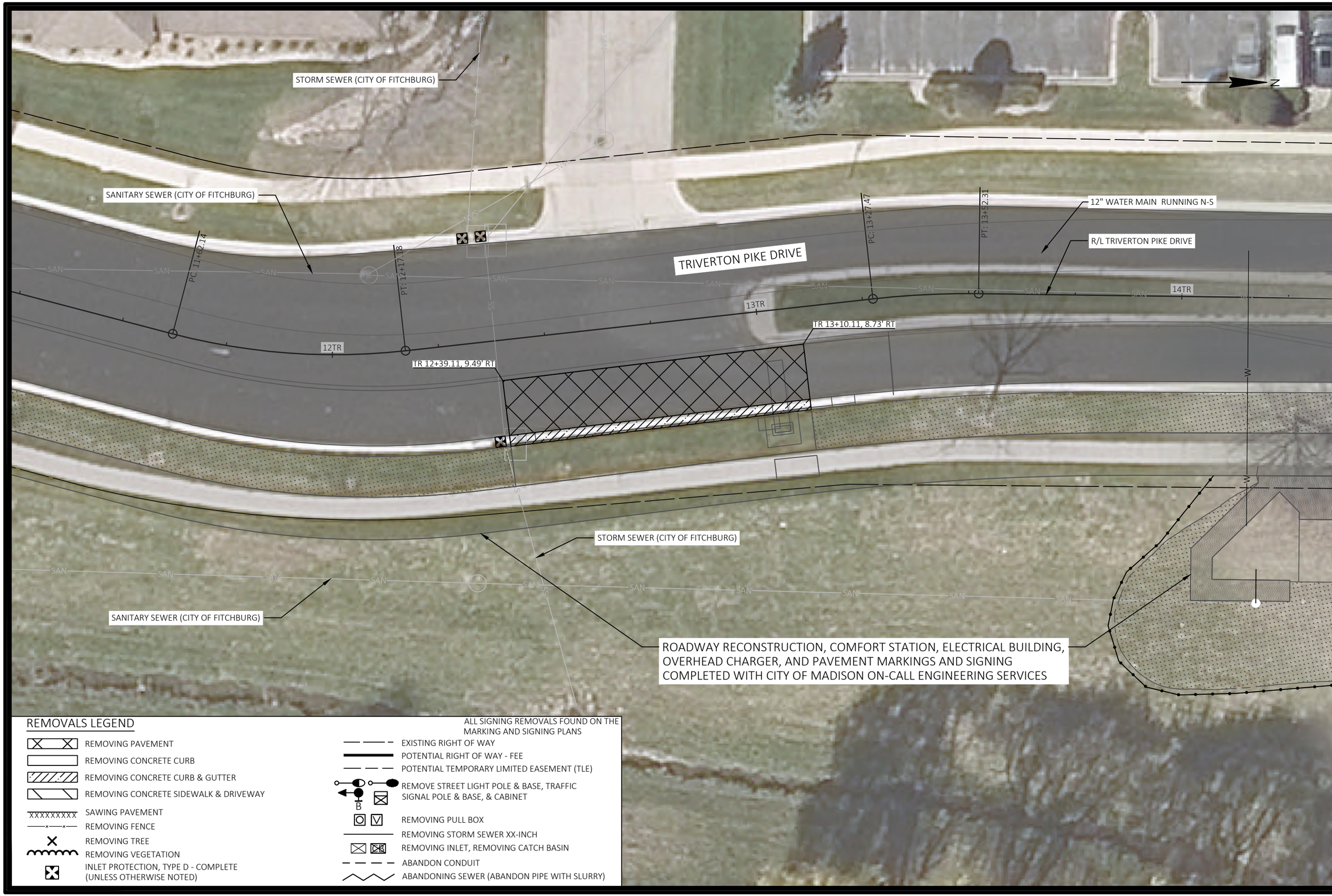

REMOVALS LEGEND

ALL SIGNING REMOVALS FOUND ON THE MARKING AND SIGNING PLANS

- REMOVING PAVEMENT
- REMOVING CONCRETE CURB
- REMOVING CONCRETE CURB & GUTTER
- REMOVING CONCRETE SIDEWALK & DRIVEWAY
- SAWING PAVEMENT
- REMOVING FENCE
- REMOVING TREE
- REMOVING VEGETATION
- INLET PROTECTION, TYPE D - COMPLETE (UNLESS OTHERWISE NOTED)
- EXISTING RIGHT OF WAY
- POTENTIAL RIGHT OF WAY - FEE
- POTENTIAL TEMPORARY LIMITED EASEMENT (TLE)
- REMOVE STREET LIGHT POLE & BASE, TRAFFIC SIGNAL POLE & BASE, & CABINET
- REMOVING PULL BOX
- REMOVING STORM SEWER XX-INCH
- REMOVING INLET, REMOVING CATCH BASIN
- ABANDON CONDUIT
- ABANDONING SEWER (ABANDON PIPE WITH SLURRY)

MARK	REVISION	DATE	BY

Designed By: AECOM
XXXXXXXX
Date: 2024-10-31
Scale: #####

XXXXXXX

CITY OF MADISON, DANE COUNTY, WI

CONTRACT NO: XXXXXXXXX

REMOVAL PLAN - SOUTH TERMINAL AT MCKEE

NORTH-SOUTH BUS RAPID TRANSIT

CITY OF MADISON

XXXXXXX

RM-1S

FILE NAME: C:\USERS\MEGHAN.MCCARTHY\DC\ACCDOCS\AECOM\CI-AMER (USA) 60710874 MADISON NS BRT\PROJECT FILES\900-CAD GIS\SOUTH\SHEETS\050201-RM-S.DWG

PLOT DATE: 10/31/2024 11:51 AM

PLOT BY: MCCARTHY, MEGHAN

STORM SEWER (CITY OF FITCHBURG)

SANITARY SEWER (CITY OF FITCHBURG)

PC: 11+62.14

PT: 12+17.38

TRIVERTON PIKE DRIVE

SOUTH TERMINAL AT MCKEE
10'X50' PLATFORM

PC: 13+27.47

PT: 13+52.31

12" WATER MAIN RUNNING N-S

R/L TRIVERTON PIKE DRIVE

12TR

13TR

14TR

TR 12+39.11, 9.49' RT

TR 13+10.11, 8.73' RT

ADJUST INLET

10'

50'

15'

6'

STORM SEWER (CITY OF FITCHBURG)

SANITARY SEWER (CITY OF FITCHBURG)

ROADWAY RECONSTRUCTION, COMFORT STATION, ELECTRICAL BUILDING, OVERHEAD CHARGER, AND PAVEMENT MARKINGS AND SIGNING COMPLETED WITH CITY OF MADISON ON-CALL ENGINEERING SERVICES

SITE PLAN LEGEND

- X-INCH CONCRETE PAVEMENT
- X-INCH ASPHALT PAVEMENT
- X-INCH ASPHALT SHARED USE PATH
- X-INCH CONCRETE SIDEWALK
- CURB RAMP DETECTABLE WARNING FIELDS
- TERRACE/SEEDING
- CG-XX CONCRETE CURB & GUTTER, TYPE XX
- REINFORCED CONCRETE PLATFORM
- ADA CLEAR AREA
- X-INCH CONCRETE PAVEMENT, COLORED AND STAMPED
- CONCRETE SLOPED WALKWAY
- RESERVED SPACE FOR CRESCENT WALL AND SIGNALS
- EXISTING RIGHT OF WAY
- POTENTIAL SLOPE INTERCEPTS (SI)
- POTENTIAL RIGHT OF WAY - FEE
- POTENTIAL TEMPORARY LIMITED EASEMENT (TLE)

MARK	REVISION	DATE	BY

Designed By: AECOM
XXXXXXXX

Date: 2024-10-31

Scale: ####

XXXXXXX

CITY OF MADISON, DANE COUNTY, WI

CONTRACT NO: XXXXXXXXX

SITE PLAN - SOUTH TERMINAL AT MCKEE

NORTH-SOUTH BUS RAPID TRANSIT

CITY OF MADISON

XXXXXXX

PN-1S

FILE NAME: C:\USERS\MEGHAN.MCCARTHY\DC\ACCDOCS\AECOM\CI-AMER (USA) 60710874 MADISON NS BRT\PROJECT FILES\900-CAD GIS\SOUTH\SHEETS\050201-PN-S.DWG

PLOT DATE: 10/31/2024 11:50 AM

PLOT BY: MCCARTHY, MEGHAN

REMOVALS LEGEND

- REMOVING PAVEMENT
- REMOVING CONCRETE CURB
- REMOVING CONCRETE CURB & GUTTER
- REMOVING CONCRETE SIDEWALK & DRIVEWAY
- SAWING PAVEMENT
- REMOVING FENCE
- REMOVING TREE
- REMOVING VEGETATION
- INLET PROTECTION, TYPE D - COMPLETE (UNLESS OTHERWISE NOTED)

ALL SIGNING REMOVALS FOUND ON THE MARKING AND SIGNING PLANS

- EXISTING RIGHT OF WAY
- POTENTIAL RIGHT OF WAY - FEE
- POTENTIAL TEMPORARY LIMITED EASEMENT (TLE)
- REMOVE STREET LIGHT POLE & BASE, TRAFFIC SIGNAL POLE & BASE, & CABINET
- REMOVING PULL BOX
- REMOVING STORM SEWER XX-INCH
- REMOVING INLET, REMOVING CATCH BASIN
- ABANDON CONDUIT
- ABANDONING SEWER (ABANDON PIPE WITH SLURRY)

UTILITIES PRESENT, SURVEY CONFIRMATION TO FOLLOW:
1. FIBER (AT&T WISCONSIN)
2. FIBER (SPECTRUM)

MARK	REVISION	DATE	BY

Designed By: AECOM
Date: 2024-10-31
XXXXXXXX
Scale: 1:20

XXXXXXX

CITY OF MADISON, DANE COUNTY, WI

CONTRACT NO: XXXXXXXXXX

REMOVAL PLAN - NB/SB CAHILL MAIN

NORTH-SOUTH BUS RAPID TRANSIT

CITY OF MADISON

XXXXXXX

RM-2S

FILE NAME : C:\USERS\MEGHAN.MCCARTHY\DC\ACCDOCS\AECOM\CI-AMER (USA) 60710874 MADISON NS BRT\PROJECT FILES\900-CAD GIS\SOUTH\SHEETS\050202-RM-S.DWG
PLOT DATE : 10/31/2024 11:53 AM
PLOT BY : MCCARTHY, MEGHAN

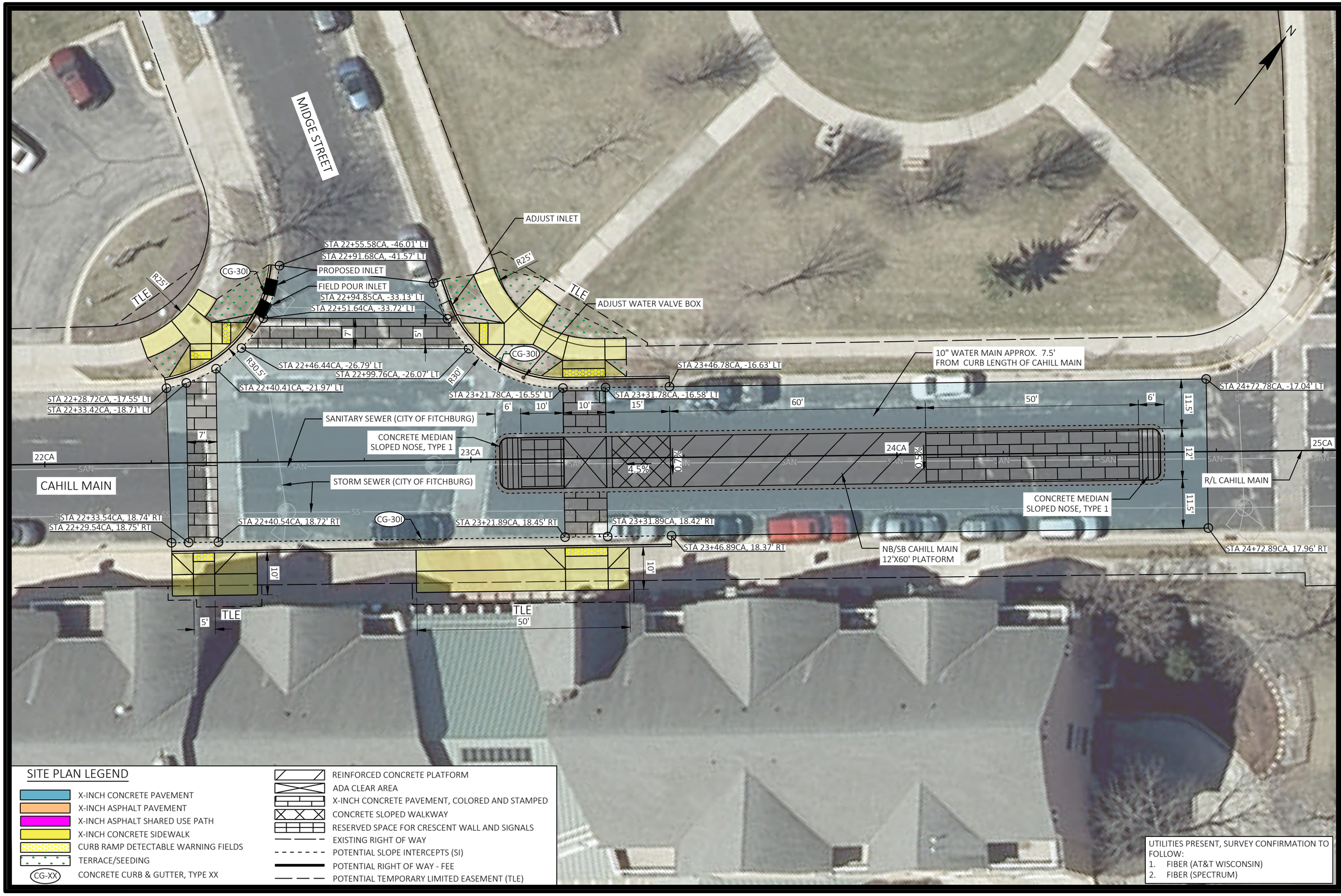

MARK	REVISION	DATE	BY

Designed By: AECOM
XXXXXXXX
Date: 2024-10-31
Scale: 1:20

XXXXXXX

CITY OF MADISON, DANE COUNTY, WI

CONTRACT NO: XXXXXXXXX

SITE PLAN - NB/SB CAHILL MAIN

NORTH-SOUTH BUS RAPID TRANSIT

CITY OF MADISON

XXXXXXX

PN-2S

PLOT BY : MCCARTHY, MEGHAN

PLOT DATE : 10/31/2024 11:54 AM

FILE NAME : C:\USERS\MEGHAN.MCCARTHY\DC\ACCDOCS\AECOM\CI-AMER (USA) 60710874 MADISON NS BRT\PROJECT FILES\900-CAD GIS\SOUTH\SHEETS\050202-PN-S.DWG

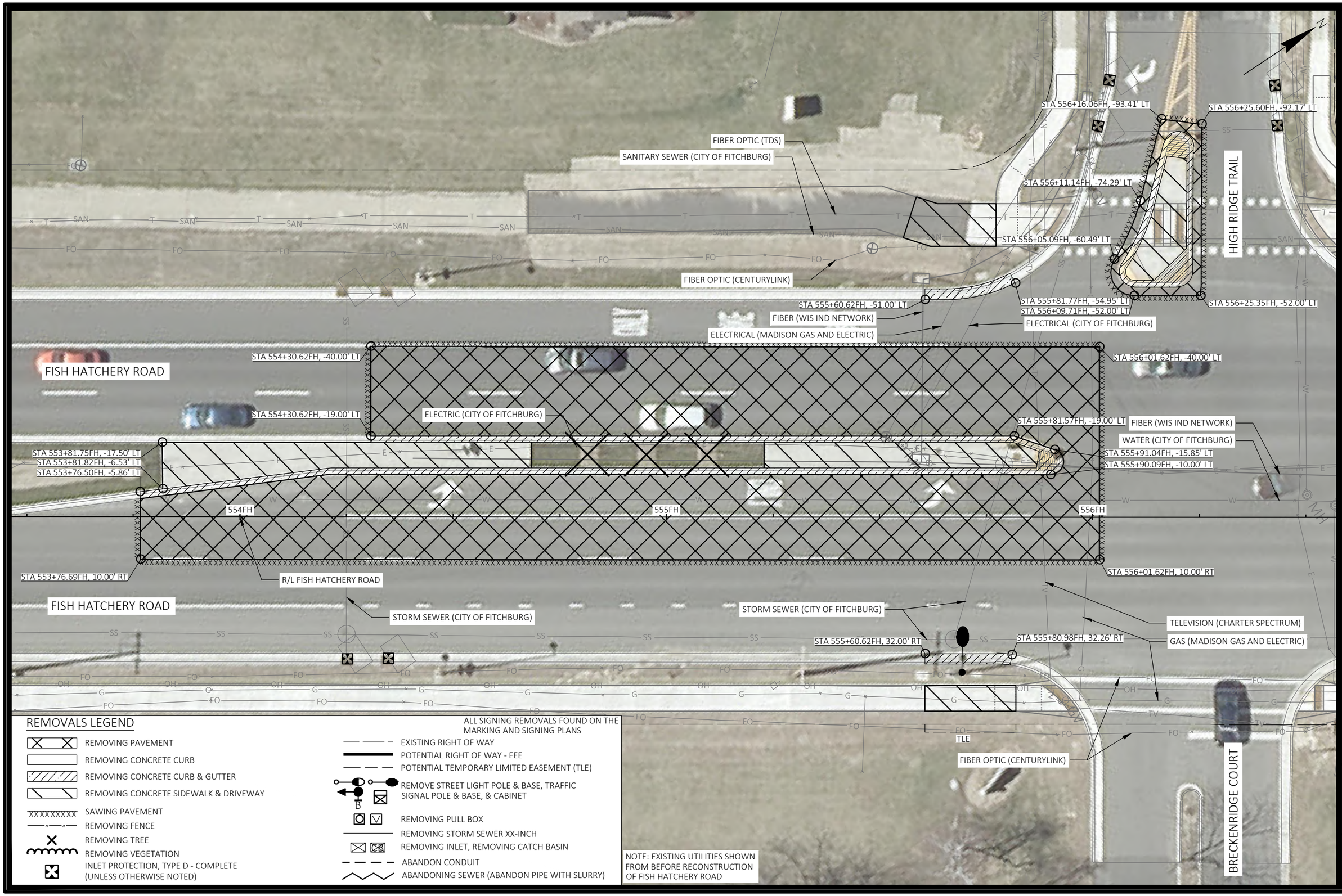

REMOVALS LEGEND

- REMOVING PAVEMENT
- REMOVING CONCRETE CURB
- REMOVING CONCRETE CURB & GUTTER
- REMOVING CONCRETE SIDEWALK & DRIVEWAY
- SAWING PAVEMENT
- REMOVING FENCE
- REMOVING TREE
- REMOVING VEGETATION
- INLET PROTECTION, TYPE D - COMPLETE (UNLESS OTHERWISE NOTED)

ALL SIGNING REMOVALS FOUND ON THE MARKING AND SIGNING PLANS

- EXISTING RIGHT OF WAY
- POTENTIAL RIGHT OF WAY - FEE
- POTENTIAL TEMPORARY LIMITED EASEMENT (TLE)
- REMOVE STREET LIGHT POLE & BASE, TRAFFIC SIGNAL POLE & BASE, & CABINET
- REMOVING PULL BOX
- REMOVING STORM SEWER XX-INCH
- REMOVING INLET, REMOVING CATCH BASIN
- ABANDON CONDUIT
- ABANDONING SEWER (ABANDON PIPE WITH SLURRY)

NOTE: EXISTING UTILITIES SHOWN FROM BEFORE RECONSTRUCTION OF FISH HATCHERY ROAD

MARK	REVISION	DATE	BY

Designed By: AECOM XXXXXXXX
Date: 2024-10-30
Scale: 1:20

XXXXXXX

CITY OF MADISON, DANE COUNTY, WI

CONTRACT NO: XXXXXXXXX

REMOVAL PLAN - NB/SB HIGH RIDGE

NORTH-SOUTH BUS RAPID TRANSIT

CITY OF MADISON

XXXXXXX

RM-3S

FILE NAME: C:\USERS\MILLERN\DC\ACCDOCS\AECOM\CI-AMER (USA) 60710874 MADISON NS BRT\PROJECT FILES\900-CAD GIS\SOUTH\SHEETS\050203-RM-S.DWG

PLOT DATE: 10/30/2024 9:41 AM

PLOT BY: MILLER, NOAH

FISH HATCHERY ROAD

FISH HATCHERY ROAD

HIGH RIDGE TRAIL

BRECKENRIDGE COURT

STA 553+76.69FH, -4.38' LT

STA 553+76.69FH, 10.00' RT

STA 554+30.62FH, -40.00' LT

STA 554+30.62FH, -29.00' LT

STA 554+30.62FH, -19.00' LT

STA 555+60.62FH, -51.00' LT

STA 555+60.62FH, 32.00' RT

STA 555+81.77FH, -54.95' LT

STA 556+09.71FH, -52.00' LT

STA 555+80.98FH, 32.26' RT

STA 556+01.62FH, -40.00' LT

STA 556+01.62FH, -29.00' LT

STA 556+01.62FH, 10.00' RT

STA 556+05.09FH, -60.49' LT

STA 556+11.14FH, -74.29' LT

STA 556+16.06FH, -93.41' LT

STA 556+25.60FH, -92.17' LT

STA 556+25.35FH, -52.00' LT

554FH

555FH

556FH

R33'

R47'

R5'

R23'

CG-18I

CG-30D

CG-30D

11'

11'

11'

50'

50'

25'

10'

10'

6'

1.5%

1.5%

3.0%

3.0%

1.5%

1.1%

4.0%

3.0%

3.0%

12'

16'

22'

FIBER OPTIC (TDS)

SANITARY SEWER (CITY OF FITCHBURG)

FIBER OPTIC (CENTURYLINK)

FIBER (WIS IND NETWORK)

ELECTRICAL (MADISON GAS AND ELECTRIC)

ELECTRICAL (CITY OF FITCHBURG)

ELECTRIC (CITY OF FITCHBURG)

FIBER (WIS IND NETWORK)

WATER (CITY OF FITCHBURG)

ADJUST MANHOLE

CONCRETE MEDIAN SLOPED NOSE, TYPE 1

R/L FISH HATCHERY ROAD

NB/SB HIGH RIDGE 12'X50' PLATFORM

STORM SEWER (CITY OF FITCHBURG)

STORM SEWER (CITY OF FITCHBURG)

TELEVISION (CHARTER SPECTRUM)

GAS (MADISON GAS AND ELECTRIC)

TLE

FIBER OPTIC (CENTURYLINK)

SITE PLAN LEGEND

- X-INCH CONCRETE PAVEMENT
- X-INCH ASPHALT PAVEMENT
- X-INCH ASPHALT SHARED USE PATH
- X-INCH CONCRETE SIDEWALK
- CURB RAMP DETECTABLE WARNING FIELDS
- TERRACE/SEEDING
- CG-XX CONCRETE CURB & GUTTER, TYPE XX
- REINFORCED CONCRETE PLATFORM
- ADA CLEAR AREA
- X-INCH CONCRETE PAVEMENT, COLORED AND STAMPED
- CONCRETE SLOPED WALKWAY
- RESERVED SPACE FOR CRESCENT WALL AND SIGNALS
- EXISTING RIGHT OF WAY
- POTENTIAL SLOPE INTERCEPTS (SI)
- POTENTIAL RIGHT OF WAY - FEE
- POTENTIAL TEMPORARY LIMITED EASEMENT (TLE)

NOTE: EXISTING UTILITIES SHOWN FROM BEFORE RECONSTRUCTION OF FISH HATCHERY ROAD

MARK:	REVISION	DATE	BY

Designed By: AECOM XXXXXXXX
Date: 2024-10-30
Scale: 1:20

XXXXXXX

CITY OF MADISON, DANE COUNTY, WI

CONTRACT NO: XXXXXXXXX

SITE PLAN - NB/SB HIGH RIDGE

NORTH-SOUTH BUS RAPID TRANSIT

CITY OF MADISON

XXXXXXX

PN-3S

PLOT BY: MILLER, NOAH

PLOT DATE: 10/30/2024 9:42 AM

FILE NAME: C:\USERS\MILLERN\DC\ACCDOCS\AECOM\CI-AMER (USA) 60710874 MADISON NS BRT\PROJECT FILES\900-CAD GIS\SOUTH\SHEETS\050203-PN-S.DWG

PROP. R/W FISH HATCHERY PROJECT 2019

PRIVATE DRIVE

TELEVISION (CHARTER SPECTRUM)

FISH HATCHERY ROAD

STORM SEWER (CITY OF FITCHBURG)

STA 575+25.28FH, -17.50' LT

STA 575+05.25FH, -19.00' LT

STA 575+00.25FH, -19.00' LT

STA 574+49.46FH, -19.00' LT

STA 574+57.29FH, -19.00' LT

ELECTRIC (MADISON GAS AND ELECTRIC)

ELECTRIC (CITY OF FITCHBURG)

GAS (MADISON GAS AND ELECTRIC)

STA 572+26.56FH, -14.90' LT

STA 574+58.31FH, -12.15' LT

STA 574+43.76FH, -10.00' LT

575FH

574FH

573FH

STA 574+85.51FH, 0.00' RT

STA 575+05.25FH, 0.00' RT

STA 575+25.26FH, -1.50' LT

STA 572+30.23FH, 0.00' RT

STA 572+25.13FH, 0.00' RT

R/L FISH HATCHERY ROAD

FISH HATCHERY ROAD

STORM SEWER (CITY OF FITCHBURG)

REMOVALS LEGEND

- REMOVING PAVEMENT
- REMOVING CONCRETE CURB
- REMOVING CONCRETE CURB & GUTTER
- REMOVING CONCRETE SIDEWALK & DRIVEWAY
- SAWING PAVEMENT
- REMOVING FENCE
- REMOVING TREE
- REMOVING VEGETATION
- INLET PROTECTION, TYPE D - COMPLETE (UNLESS OTHERWISE NOTED)

ALL SIGNING REMOVALS FOUND ON THE MARKING AND SIGNING PLANS

- EXISTING RIGHT OF WAY
- POTENTIAL RIGHT OF WAY - FEE
- POTENTIAL TEMPORARY LIMITED EASEMENT (TLE)
- REMOVE STREET LIGHT POLE & BASE, TRAFFIC SIGNAL POLE & BASE, & CABINET
- REMOVING PULL BOX
- REMOVING STORM SEWER XX-INCH
- REMOVING INLET, REMOVING CATCH BASIN
- ABANDON CONDUIT
- ABANDONING SEWER (ABANDON PIPE WITH SLURRY)

NOTE: EXISTING UTILITIES SHOWN FROM BEFORE RECONSTRUCTION OF FISH HATCHERY ROAD

MARK:	REVISION	DATE	BY:

Designed By: AECOM XXXXXXXX | Date: 2024-10-30 | Scale: 1:20

XXXXXXX

REMOVAL PLAN - SOUTH OF POST LEFT TURN REMOVAL

NORTH-SOUTH BUS RAPID TRANSIT

CITY OF MADISON, DANE COUNTY, WI

CONTRACT NO: XXXXXXXXX

CITY OF MADISON

XXXXXXX

RM-4S

PLOT BY: MILLER, NOAH

PLOT DATE: 10/30/2024 9:43 AM

FILE NAME: C:\USERS\MILLERN\DC\ACCDOCS\AECOM\CI-AMER (USA) 60710874 MADISON NS BRT\PROJECT FILES\900-CAD GIS\SOUTH\SHEETS\050204-RM-S.DWG

PROP. R/W FISH HATCHERY PROJECT 2019

PRIVATE DRIVE

TELEVISION (CHARTER SPECTRUM)

FISH HATCHERY ROAD

STORM SEWER (CITY OF FITCHBURG)

ADJUST INLET & OFFSET CASTING

R11462'

STA 575+05.25FH, -19.00' LT

CG-18D

STA 574+49.46FH, -19.00' LT

ELECTRIC (MADISON GAS AND ELECTRIC)

ELECTRIC (CITY OF FITCHBURG)

GAS (MADISON GAS AND ELECTRIC)

STA 572+51.38FH, -17.50' LT

STA 572+51.49FH, -15.50' LT

STA 572+26.56FH, -14.90' LT

STA 572+26.34FH, -12.86' LT

STA 572+25.35FH, -3.50' LT

STA 572+25.13FH, 0.00' RT

STA 575+25.28FH, -17.50' LT

STA 575+25.28FH, -15.50' LT

STA 575+25.26FH, -3.50' LT

STA 575+25.26FH, -1.50' LT

575FH

574FH

573FH

STA 575+05.25FH, 0.00' RT

CG-18D

R11479'

R/L FISH HATCHERY ROAD

LEFT TURN CLOSED

ADJUST INLET & OFFSET CASTING

STORM SEWER (CITY OF FITCHBURG)

FISH HATCHERY ROAD

SITE PLAN LEGEND

- X-INCH CONCRETE PAVEMENT
- X-INCH ASPHALT PAVEMENT
- X-INCH ASPHALT SHARED USE PATH
- X-INCH CONCRETE SIDEWALK
- CURB RAMP DETECTABLE WARNING FIELDS
- TERRACE/SEEDING
- CG-XX CONCRETE CURB & GUTTER, TYPE XX
- REINFORCED CONCRETE PLATFORM
- ADA CLEAR AREA
- X-INCH CONCRETE PAVEMENT, COLORED AND STAMPED
- CONCRETE SLOPED WALKWAY
- RESERVED SPACE FOR CRESCENT WALL AND SIGNALS
- EXISTING RIGHT OF WAY
- POTENTIAL SLOPE INTERCEPTS (SI)
- POTENTIAL RIGHT OF WAY - FEE
- POTENTIAL TEMPORARY LIMITED EASEMENT (TLE)

NOTE: EXISTING UTILITIES SHOWN FROM BEFORE RECONSTRUCTION OF FISH HATCHERY ROAD

MARK	REVISION	DATE	BY

Designed By: AECOM XXXXXXXX

Date: 2024-10-30

Scale: 1:20

PLOT BY: MILLER, NOAH

XXXXXXX

CITY OF MADISON, DANE COUNTY, WI

CONTRACT NO: XXXXXXXXX

SITE PLAN - SOUTH OF POST LEFT TURN REMOVAL

NORTH-SOUTH BUS RAPID TRANSIT

CITY OF MADISON

XXXXXXX

PN-4S

PLOT DATE: 10/30/2024 9:43 AM

FILE NAME: C:\USERS\MILLERN\DC\ACCDOCS\AECOM\CI-AMER (USA) 60710874 MADISON NS BRT\PROJECT FILES\900-CAD GIS\SOUTH\SHEETS\050204-PN-S.DWG

PROP. R/W FISH HATCHERY PROJECT 2019

TLE

FIBER OPTIC (CENTURYLINK)

ELECTRIC (CITY OF MADISON)

STA 580+24.54FH, -53.32' LT

STA 580+45.45FH, -51.00' LT

STORM SEWER (CITY OF FITCHBURG)

FISH HATCHERY ROAD

STA 579+93.23FH, -19.53' LT

FIBER (CITY OF MADISON)

ELECTRIC (MADISON GAS AND ELECTRIC)

ELECTRIC (CITY OF FITCHBURG)

STA 580+30.24FH, -9.00' LT

R/L FISH HATCHERY ROAD

579FH

580FH

581FH

STA 580+30.24FH, 0.00' RT

MATCHLINE 581FH+71

STORM SEWER (CITY OF FITCHBURG)

FISH HATCHERY ROAD

50'

GAS (MADISON GAS AND ELECTRIC)

TELEVISION (CHARTER SPECTRUM)

FIBER OPTIC (EXTENET)

FIBER OPTIC (ATT)

WATER (CITY OF FITCHBURG)

ELECTRIC (MADISON GAS AND ELECTRIC)

ELECTRIC (MADISON GAS AND ELECTRIC)

SANITARY SEWER (CITY OF FITCHBURG)

POST ROAD

TLE

REMOVE BUS SHELTER

ELECTRIC (CITY OF MADISON)

STA 579+97.30FH, 74.02' RT

STA 580+06.24FH, 73.64' RT

ALL SIGNING REMOVALS FOUND ON THE MARKING AND SIGNING PLANS

NOTE: EXISTING UTILITIES SHOWN FROM BEFORE RECONSTRUCTION OF FISH HATCHERY ROAD

REMOVALS LEGEND

- REMOVING PAVEMENT
- REMOVING CONCRETE CURB
- REMOVING CONCRETE CURB & GUTTER
- REMOVING CONCRETE SIDEWALK & DRIVEWAY
- SAWING PAVEMENT
- REMOVING FENCE
- REMOVING TREE
- REMOVING VEGETATION
- INLET PROTECTION, TYPE D - COMPLETE (UNLESS OTHERWISE NOTED)
- EXISTING RIGHT OF WAY
- POTENTIAL RIGHT OF WAY - FEE
- POTENTIAL TEMPORARY LIMITED EASEMENT (TLE)
- REMOVE STREET LIGHT POLE & BASE, TRAFFIC SIGNAL POLE & BASE, & CABINET
- REMOVING PULL BOX
- REMOVING STORM SEWER XX-INCH
- REMOVING INLET, REMOVING CATCH BASIN
- ABANDON CONDUIT
- ABANDONING SEWER (ABANDON PIPE WITH SLURRY)

MARK:	REVISION	DATE	BY

Designed By: AECOM XXXXXXXX
Date: 2024-10-30
Scale: 1:20

XXXXXXX

CITY OF MADISON, DANE COUNTY, WI

CONTRACT NO: XXXXXXXXX

REMOVAL PLAN - NB/SB POST

NORTH-SOUTH BUS RAPID TRANSIT

CITY OF MADISON

XXXXXXX

RM-5S

PLOT BY: MILLER, NOAH

PLOT DATE: 10/30/2024 9:44 AM

FILE NAME: C:\USERS\MILLERN\DC\ACCDOCS\AECOM\CI-AMER (USA) 60710874 MADISON NS BRT\PROJECT FILES\900-CAD GIS\SOUTH\SHEETS\050204-RM-S.DWG



REMOVALS LEGEND

- REMOVING PAVEMENT
- REMOVING CONCRETE CURB
- REMOVING CONCRETE CURB & GUTTER
- REMOVING CONCRETE SIDEWALK & DRIVEWAY
- SAWING PAVEMENT
- REMOVING FENCE
- REMOVING TREE
- REMOVING VEGETATION
- INLET PROTECTION, TYPE D - COMPLETE (UNLESS OTHERWISE NOTED)

ALL SIGNING REMOVALS FOUND ON THE MARKING AND SIGNING PLANS

- EXISTING RIGHT OF WAY
- POTENTIAL RIGHT OF WAY - FEE
- POTENTIAL TEMPORARY LIMITED EASEMENT (TLE)
- REMOVE STREET LIGHT POLE & BASE, TRAFFIC SIGNAL POLE & BASE, & CABINET
- REMOVING PULL BOX
- REMOVING STORM SEWER XX-INCH
- REMOVING INLET, REMOVING CATCH BASIN
- ABANDON CONDUIT
- ABANDONING SEWER (ABANDON PIPE WITH SLURRY)

NOTE: EXISTING UTILITIES SHOWN FROM BEFORE RECONSTRUCTION OF FISH HATCHERY ROAD

MARK:	REVISION	DATE	BY

Designed By: AECOM XXXXXXXX
Date: 2024-10-30
Scale: 1:20

XXXXXXX

CITY OF MADISON, DANE COUNTY, WI

CONTRACT NO: XXXXXXXXX

REMOVAL PLAN - NB/SB POST

NORTH-SOUTH BUS RAPID TRANSIT

CITY OF MADISON

XXXXXXX

RM-6S

PLOT BY: MILLER, NOAH

PLOT DATE: 10/30/2024 9:44 AM

FILE NAME: C:\USERS\MILLERN\DC\ACCDOCS\AECOM\CI-AMER (USA) 60710874 MADISON NS BRT\PROJECT FILES\900-CAD GIS\SOUTH\SHEETS\050204-RM-S.DWG



REMOVALS LEGEND

- REMOVING PAVEMENT
- REMOVING CONCRETE CURB
- REMOVING CONCRETE CURB & GUTTER
- REMOVING CONCRETE SIDEWALK & DRIVEWAY
- SAWING PAVEMENT
- REMOVING FENCE
- REMOVING TREE
- REMOVING VEGETATION
- INLET PROTECTION, TYPE D - COMPLETE (UNLESS OTHERWISE NOTED)

ALL SIGNING REMOVALS FOUND ON THE MARKING AND SIGNING PLANS

- EXISTING RIGHT OF WAY
- POTENTIAL RIGHT OF WAY - FEE
- POTENTIAL TEMPORARY LIMITED EASEMENT (TLE)
- REMOVE STREET LIGHT POLE & BASE, TRAFFIC SIGNAL POLE & BASE, & CABINET
- REMOVING PULL BOX
- REMOVING STORM SEWER XX-INCH
- REMOVING INLET, REMOVING CATCH BASIN
- ABANDON CONDUIT
- ABANDONING SEWER (ABANDON PIPE WITH SLURRY)

NOTE: EXISTING UTILITIES SHOWN FROM BEFORE RECONSTRUCTION OF FISH HATCHERY ROAD

MARK:	REVISION	DATE	BY

Designed By: AECOM XXXXXXXX | Date: 2024-10-30 | Scale: 1:20

XXXXXXX

CITY OF MADISON, DANE COUNTY, WI

CONTRACT NO: XXXXXXXXX

REMOVAL PLAN - POST

NORTH-SOUTH BUS RAPID TRANSIT

CITY OF MADISON

XXXXXXX

RM-7S

PLOT BY: MILLER, NOAH

PLOT DATE: 10/30/2024 9:44 AM

FILE NAME: C:\USERS\MILLERN\DC\ACCDOCS\AECOM\CI-AMER (USA) 60710874 MADISON NS BRT\PROJECT FILES\900-CAD GIS\SOUTH\SHEETS\050204-RM-S.DWG

PROP. R/W FISH HATCHERY PROJECT 2019

TLE

FIBER OPTIC (CENTURYLINK)

ELECTRIC (CITY OF MADISON)

STA 580+24.54FH, -53.32' LT

R43'

CG-30D

STA 580+45.45FH, -51.00' LT

STORM SEWER (CITY OF FITCHBURG)

FISH HATCHERY ROAD

CONCRETE COLLARS FOR PIPE REQ'D

PROPOSED INLET

STA 579+93.23FH, -19.53' LT

FIBER (CITY OF MADISON)

CONCRETE MEDIAN SLOPED NOSE, TYPE 1

ELECTRIC (MADISON GAS AND ELECTRIC)

STA 581+65.85FH, -20.00' LT

POST 12'X60' PLATFORM

ELECTRIC (CITY OF FITCHBURG)

R/L FISH HATCHERY ROAD

2.0%

11'

1.0%

6.9%

1.5%

12'

0.7%

1.5%

579FH

580FH

581FH

11'

6'

10'

10'

20'

3.0%

60'

45'

3.0%

STA 581+65.43FH, 14.00' RT

MATCHLINE 581FH+71

STA 579+94.72FH, 14.46' RT

TELEVISION (CHARTER SPECTRUM)

PROPOSED INLET

STORM SEWER (CITY OF FITCHBURG)

FISH HATCHERY ROAD

CONCRETE COLLARS FOR PIPE REQ'D

3.0%

21'

3.0%

CONCRETE COLLARS FOR PIPE REQ'D

GAS (MADISON GAS AND ELECTRIC)

FIBER OPTIC (EXTENET)

FIBER OPTIC (ATT)

ELECTRIC (MADISON GAS AND ELECTRIC)

CG-30D

STA 581+65.70FH, 35.00' RT

WATER (CITY OF FITCHBURG)

ELECTRIC (MADISON GAS AND ELECTRIC)

PROPOSED INLET

ADJUST WATER MANHOLE

R35'

R5'

6'

SANITARY SEWER (CITY OF FITCHBURG)

6'

R25'

TLE

REMOVE BUS SHELTER

R5'

POST ROAD

ELECTRIC (CITY OF MADISON)

STA 579+97.30FH, 74.02' RT

STA 580+06.24FH, 73.64' RT

SITE PLAN LEGEND

- X-INCH CONCRETE PAVEMENT
- X-INCH ASPHALT PAVEMENT
- X-INCH ASPHALT SHARED USE PATH
- X-INCH CONCRETE SIDEWALK
- CURB RAMP DETECTABLE WARNING FIELDS
- TERRACE/SEEDING
- CG-XX — CONCRETE CURB & GUTTER, TYPE XX
- REINFORCED CONCRETE PLATFORM
- ADA CLEAR AREA
- X-INCH CONCRETE PAVEMENT, COLORED AND STAMPED
- CONCRETE SLOPED WALKWAY
- RESERVED SPACE FOR CRESCENT WALL AND SIGNALS
- EXISTING RIGHT OF WAY
- POTENTIAL SLOPE INTERCEPTS (SI)
- POTENTIAL RIGHT OF WAY - FEE
- POTENTIAL TEMPORARY LIMITED EASEMENT (TLE)

NOTE: EXISTING UTILITIES SHOWN FROM BEFORE RECONSTRUCTION OF FISH HATCHERY ROAD

MARK:	REVISION	DATE	BY

Designed By: AECOM XXXXXXXX | Date: 2024-10-30 | Scale: 1:20

PLOT BY: MILLER, NOAH

XXXXXXX

CITY OF MADISON, DANE COUNTY, WI

CONTRACT NO: XXXXXXXXX

SITE PLAN - NB/SB POST

NORTH-SOUTH BUS RAPID TRANSIT

CITY OF MADISON

XXXXXXX

PN-5S

PLOT DATE: 10/30/2024 9:44 AM

FILE NAME: C:\USERS\MILLERN\DC\ACCDOCS\AECOM\CI-AMER (USA) 60710874 MADISON NS BRT\PROJECT FILES\900-CAD GIS\SOUTH\SHEETS\050204-PN-5.DWG

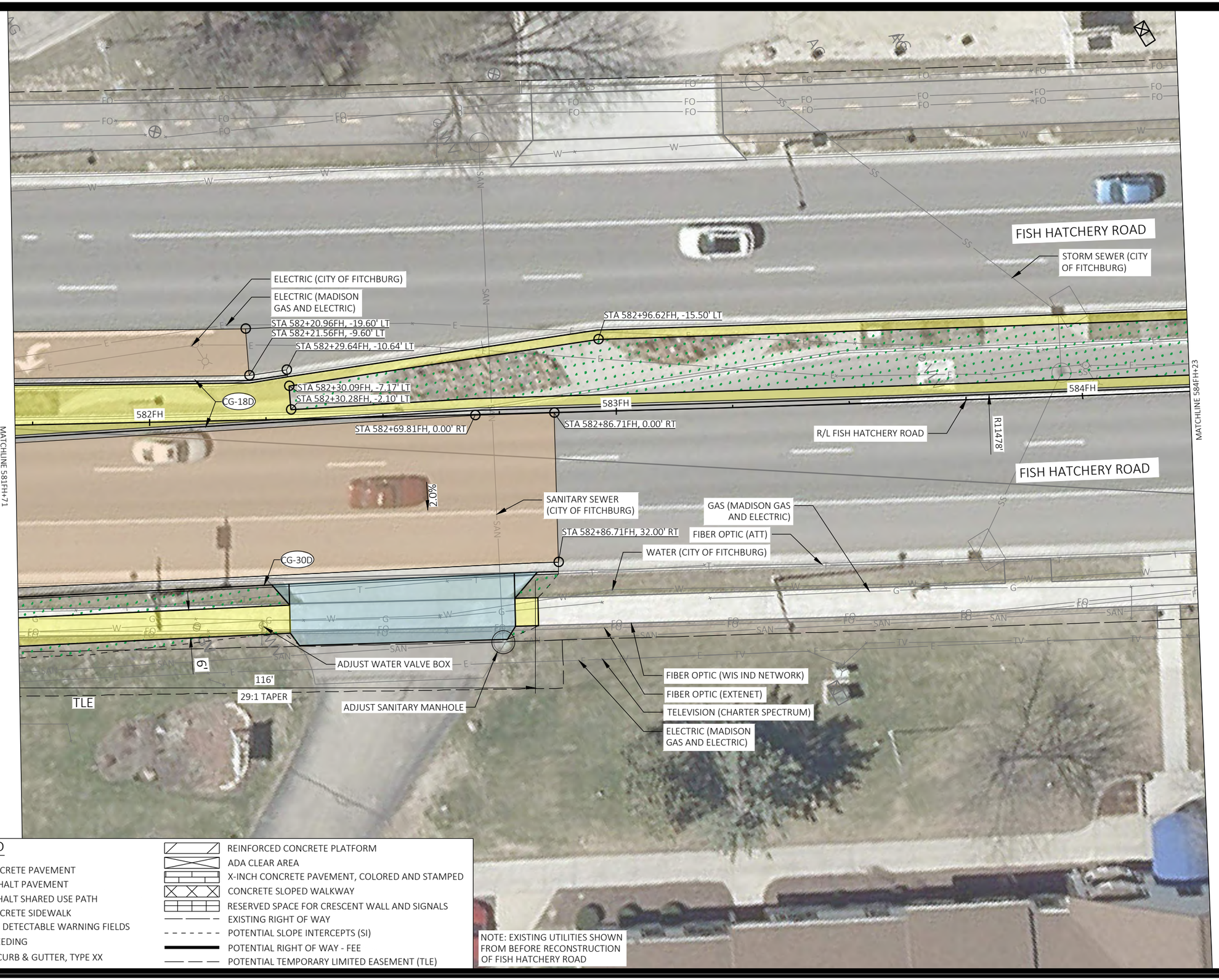

SITE PLAN LEGEND

- X-INCH CONCRETE PAVEMENT
- X-INCH ASPHALT PAVEMENT
- X-INCH ASPHALT SHARED USE PATH
- X-INCH CONCRETE SIDEWALK
- CURB RAMP DETECTABLE WARNING FIELDS
- TERRACE/SEEDING
- CG-XX — CONCRETE CURB & GUTTER, TYPE XX
- REINFORCED CONCRETE PLATFORM
- ADA CLEAR AREA
- X-INCH CONCRETE PAVEMENT, COLORED AND STAMPED
- CONCRETE SLOPED WALKWAY
- RESERVED SPACE FOR CRESCENT WALL AND SIGNALS
- EXISTING RIGHT OF WAY
- POTENTIAL SLOPE INTERCEPTS (SI)
- POTENTIAL RIGHT OF WAY - FEE
- POTENTIAL TEMPORARY LIMITED EASEMENT (TLE)

MARK:	REVISION	DATE	BY

Designed By: AECOM XXXXXXXX
Date: 2024-10-30
Scale: 1:20

XXXXXXX

CITY OF MADISON, DANE COUNTY, WI

CONTRACT NO: XXXXXXXXX

SITE PLAN - NB/SB POST

NORTH-SOUTH BUS RAPID TRANSIT

CITY OF MADISON

XXXXXXX

PN-6S

PLOT BY: MILLER, NOAH

PLOT DATE: 10/30/2024 9:45 AM

FILE NAME: C:\USERS\MILLERN\DC\ACCDOCS\AECOM\CI-AMER (USA) 60710874 MADISON NS BRT\PROJECT FILES\900-CAD GIS\SOUTH\SHEETS\050204-PN-S.DWG

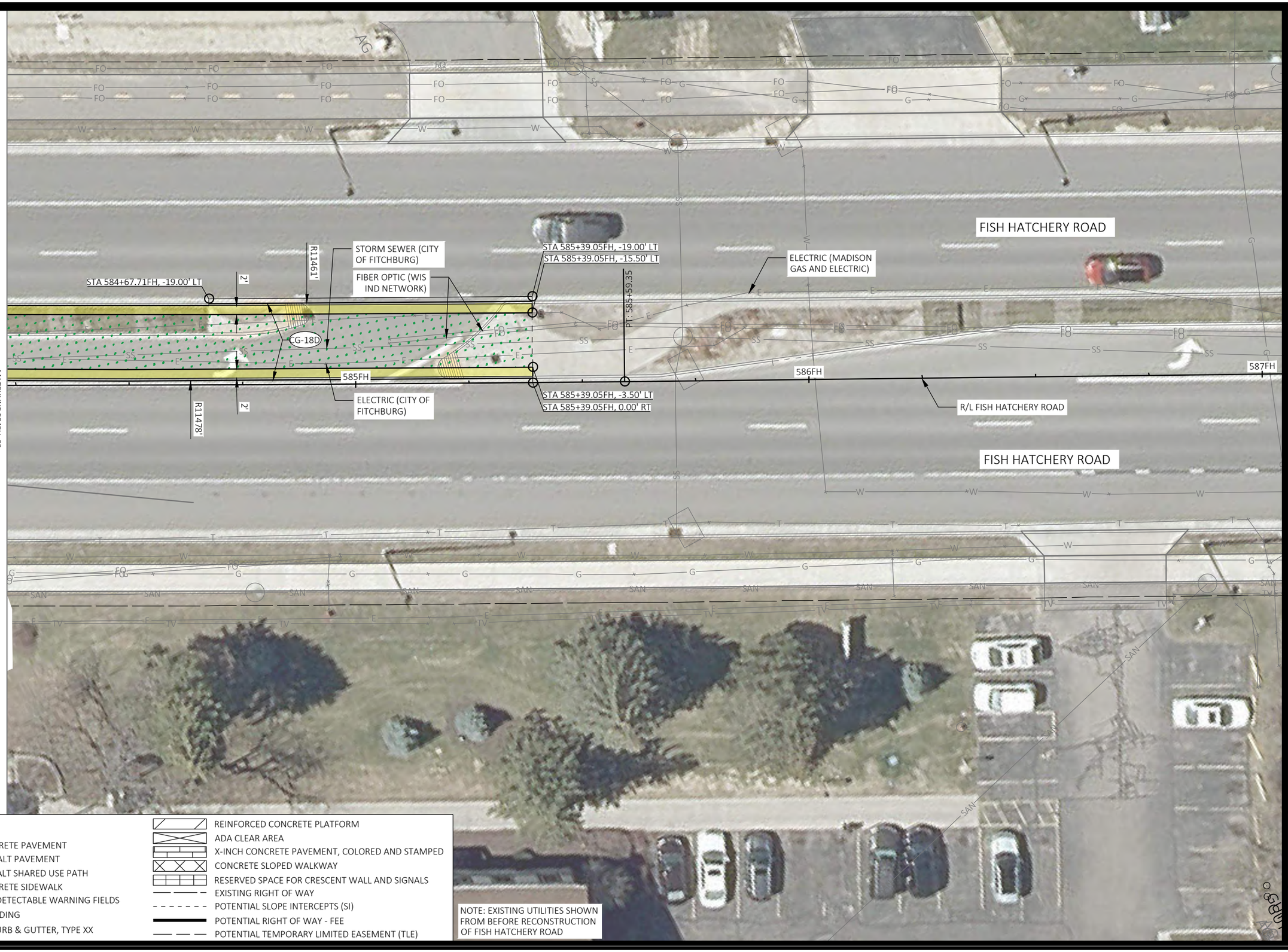

SITE PLAN LEGEND

- X-INCH CONCRETE PAVEMENT
- X-INCH ASPHALT PAVEMENT
- X-INCH ASPHALT SHARED USE PATH
- X-INCH CONCRETE SIDEWALK
- CURB RAMP DETECTABLE WARNING FIELDS
- TERRACE/SEEDING
- CG-XX — CONCRETE CURB & GUTTER, TYPE XX
- REINFORCED CONCRETE PLATFORM
- ADA CLEAR AREA
- X-INCH CONCRETE PAVEMENT, COLORED AND STAMPED
- CONCRETE SLOPED WALKWAY
- RESERVED SPACE FOR CRESCENT WALL AND SIGNALS
- EXISTING RIGHT OF WAY
- POTENTIAL SLOPE INTERCEPTS (SI)
- POTENTIAL RIGHT OF WAY - FEE
- POTENTIAL TEMPORARY LIMITED EASEMENT (TLE)

NOTE: EXISTING UTILITIES SHOWN FROM BEFORE RECONSTRUCTION OF FISH HATCHERY ROAD

MARK:	REVISION	DATE	BY

Designed By: AECOM XXXXXXXX | Date: 2024-10-30 | Scale: 1:20

XXXXXXX

CITY OF MADISON, DANE COUNTY, WI

CONTRACT NO: XXXXXXXXX

SITE PLAN - NB/SB POST

NORTH-SOUTH BUS RAPID TRANSIT

CITY OF MADISON

XXXXXXX

PN-7S

PLOT BY: MILLER, NOAH

PLOT DATE: 10/30/2024 9:45 AM

FILE NAME: C:\USERS\MILLERN\DC\ACCDOCS\AECOM\CI-AMER (USA) 60710874 MADISON NS BRT\PROJECT FILES\900-CAD GIS\SOUTH\SHEETS\050204-PN-S.DWG

REMOVALS LEGEND

- REMOVING PAVEMENT
- REMOVING CONCRETE CURB
- REMOVING CONCRETE CURB & GUTTER
- REMOVING CONCRETE SIDEWALK & DRIVEWAY
- SAWING PAVEMENT
- REMOVING FENCE
- REMOVING TREE
- REMOVING VEGETATION
- INLET PROTECTION, TYPE D - COMPLETE (UNLESS OTHERWISE NOTED)

ALL SIGNING REMOVALS FOUND ON THE MARKING AND SIGNING PLANS

- EXISTING RIGHT OF WAY
- POTENTIAL RIGHT OF WAY - FEE
- POTENTIAL TEMPORARY LIMITED EASEMENT (TLE)
- REMOVE STREET LIGHT POLE & BASE, TRAFFIC SIGNAL POLE & BASE, & CABINET
- REMOVING PULL BOX
- REMOVING STORM SEWER XX-INCH
- REMOVING INLET, REMOVING CATCH BASIN
- ABANDON CONDUIT
- ABANDONING SEWER (ABANDON PIPE WITH SLURRY)

NOTE: EXISTING UTILITIES SHOWN FROM BEFORE RECONSTRUCTION OF FISH HATCHERY ROAD



MARK:	REVISION	DATE	BY

Designed By: AECOM XXXXXXXX
Date: 2024-10-29
Scale: 1:20

PLOT BY: MILLER, NOAH

XXXXXXX

CITY OF MADISON, DANE COUNTY, WI

CONTRACT NO: XXXXXXXXX

REMOVAL PLAN - NB/SB GREENWAY

NORTH-SOUTH BUS RAPID TRANSIT

CITY OF MADISON

XXXXXXX

RM-8S

PLOT DATE: 10/29/2024 3:57 PM

FILE NAME: C:\USERS\MILLERN\DC\ACCDOCS\AECOM\CI-AMER (USA) 60710874 MADISON NS BRT\PROJECT FILES\900-CAD GIS\SOUTH\SHEETS\050205-RM-S.DWG

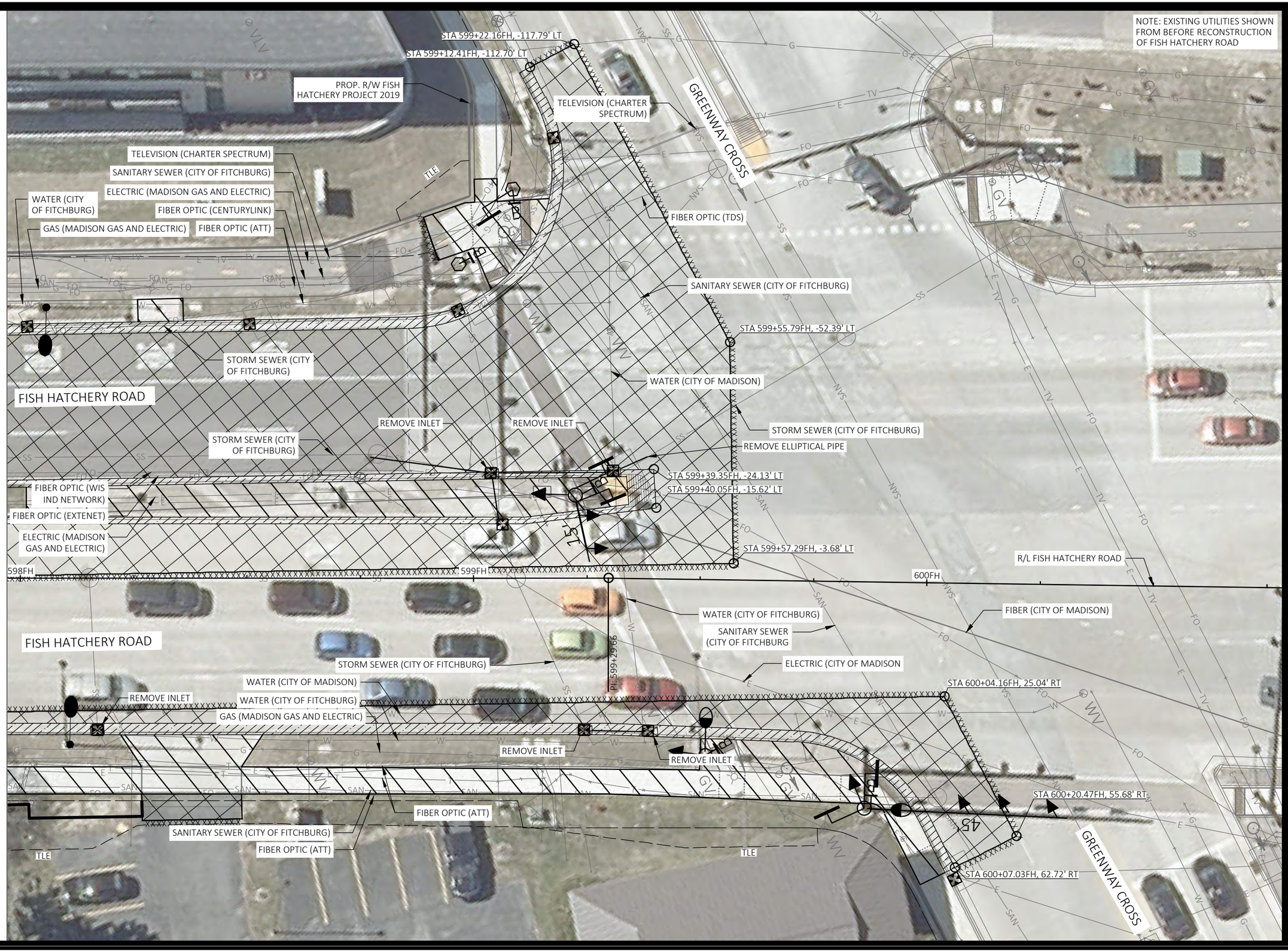

MARK:	REVISION	DATE	BY

Designed By: AECOM XXXXXXXX
Date: 2024-10-29
Scale: 1:20

XXXXXXX

CITY OF MADISON, DANE COUNTY, WI

CONTRACT NO: XXXXXXXXX

REMOVAL PLAN - NB/SB GREENWAY

NORTH-SOUTH BUS RAPID TRANSIT

CITY OF MADISON

XXXXXXX

RM-8S

PLOT BY: MILLER, NOAH

PLOT DATE: 10/29/2024 3:57 PM

FILE NAME: C:\USERS\MILLERN\DC\ACCDOCS\AECOM\CI-AMER (USA) 60710874 MADISON NS BRT\PROJECT FILES\900-CAD GIS\SOUTH\SHEETS\050205-RM-S.DWG

SITE PLAN LEGEND

- X-INCH CONCRETE PAVEMENT
- X-INCH ASPHALT PAVEMENT
- X-INCH ASPHALT SHARED USE PATH
- X-INCH CONCRETE SIDEWALK
- CURB RAMP DETECTABLE WARNING FIELDS
- TERRACE/SEEDING
- CG-XX — CONCRETE CURB & GUTTER, TYPE XX
- REINFORCED CONCRETE PLATFORM
- ADA CLEAR AREA
- X-INCH CONCRETE PAVEMENT, COLORED AND STAMPED
- CONCRETE SLOPED WALKWAY
- RESERVED SPACE FOR CRESCENT WALL AND SIGNALS
- EXISTING RIGHT OF WAY
- POTENTIAL SLOPE INTERCEPTS (SI)
- POTENTIAL RIGHT OF WAY - FEE
- POTENTIAL TEMPORARY LIMITED EASEMENT (TLE)

NOTE: EXISTING UTILITIES SHOWN FROM BEFORE RECONSTRUCTION OF FISH HATCHERY ROAD

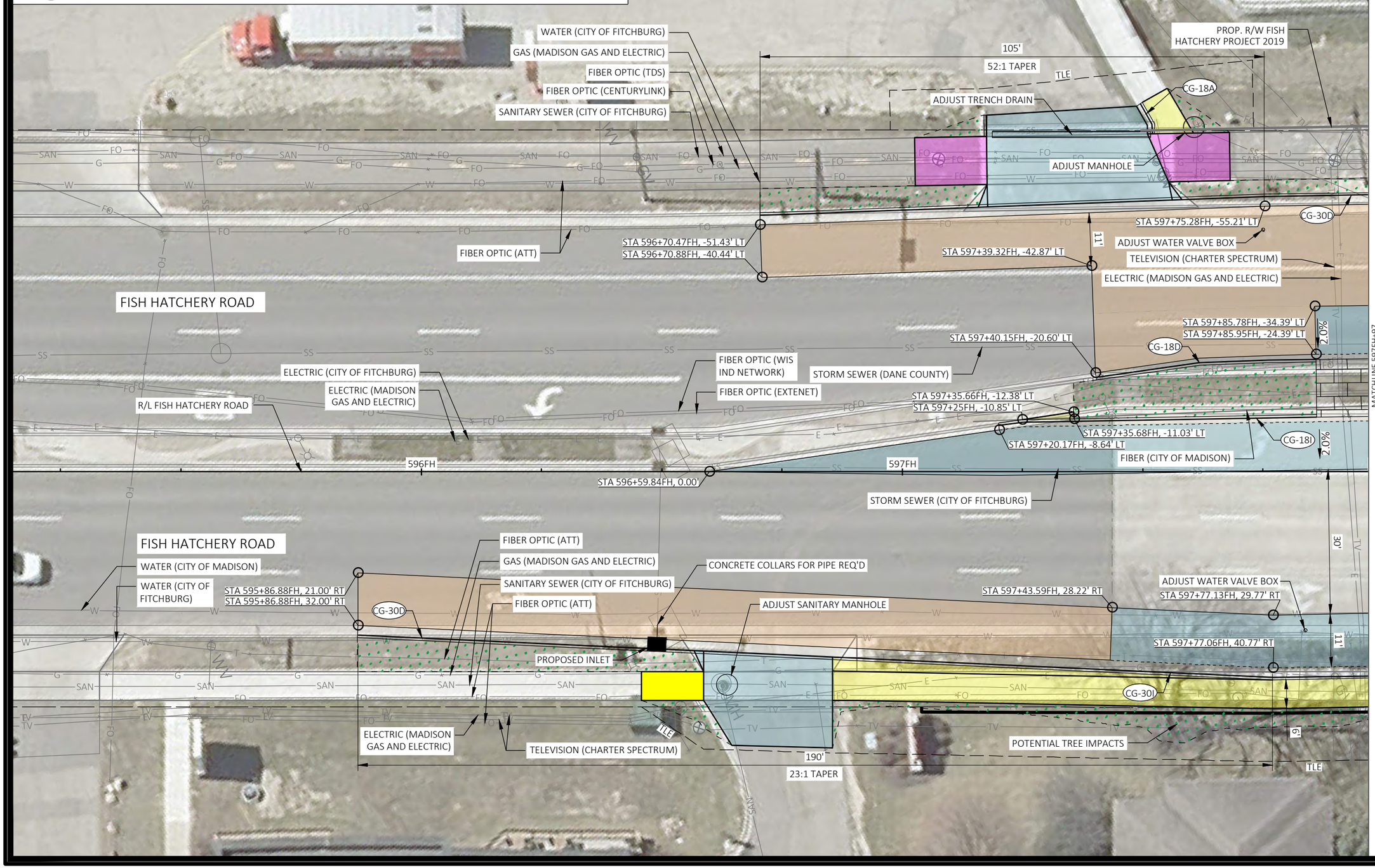

MARK:	REVISION	DATE	BY

Designed By: AECOM XXXXXXXX
Date: 2024-10-29
Scale: 1:20

XXXXXXX

CITY OF MADISON, DANE COUNTY, WI

CONTRACT NO: XXXXXXXXX

SITE PLAN - NB/SB GREENWAY

NORTH-SOUTH BUS RAPID TRANSIT

CITY OF MADISON

XXXXXXX

PN-8S

PLOT BY: MILLER, NOAH

PLOT DATE: 10/29/2024 3:58 PM

FILE NAME: C:\USERS\MILLERN\DC\ACCDOCS\AECOM\CI-AMER (USA) 60710874 MADISON NS BRT\PROJECT FILES\900-CAD GIS\SOUTH\SHEETS\050205-PN-5.DWG

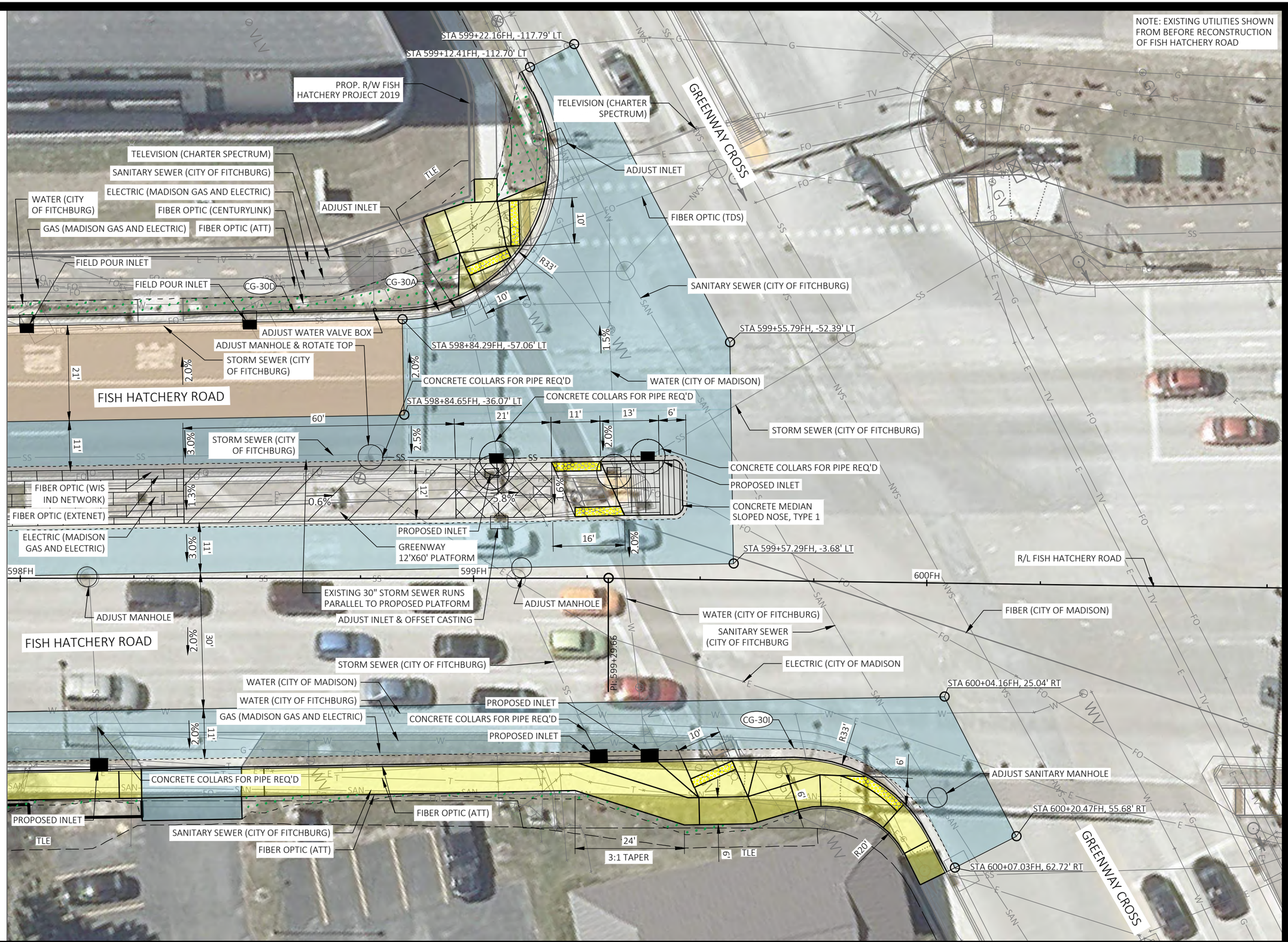

MARK:	REVISION	DATE	BY

Designed By: AECOM XXXXXXXX
Date: 2024-10-29
Scale: 1:20

XXXXXXX

CITY OF MADISON, DANE COUNTY, WI

CONTRACT NO: XXXXXXXXX

SITE PLAN - NB/SB GREENWAY

NORTH-SOUTH BUS RAPID TRANSIT

CITY OF MADISON

XXXXXXX

PN-8S

PLOT BY: MILLER, NOAH

PLOT DATE: 10/29/2024 3:58 PM

FILE NAME: C:\USERS\MILLERN\DC\ACCDOCS\AECOM\CI-AMER (USA) 60710874 MADISON NS BRT\PROJECT FILES\900-CAD GIS\SOUTH\SHEETS\050205-PN-S.DWG

W BELTLINE FRONTAGE ROAD

ELECTRICAL (MADISON GAS AND ELECTRIC)

STA 607+56.83FH, -83.91' LT

STA 607+44.78FH, -77.53' LT

STA 607+09.59FH, -68.53' LT

FIBER OPTIC (WISDOT)

ELECTRIC (CITY OF MADISON)

STORM SEWER (DANE COUNTY)

FISH HATCHERY ROAD

606FH

607FH

608FH

R/L FISH HATCHERY ROAD

FISH HATCHERY ROAD

NOTE: EXISTING UTILITIES SHOWN FROM BEFORE RECONSTRUCTION OF FISH HATCHERY ROAD

REMOVALS LEGEND

- REMOVING PAVEMENT
- REMOVING CONCRETE CURB
- REMOVING CONCRETE CURB & GUTTER
- REMOVING CONCRETE SIDEWALK & DRIVEWAY
- SAWING PAVEMENT
- REMOVING FENCE
- REMOVING TREE
- REMOVING VEGETATION
- INLET PROTECTION, TYPE D - COMPLETE (UNLESS OTHERWISE NOTED)

ALL SIGNING REMOVALS FOUND ON THE MARKING AND SIGNING PLANS

- EXISTING RIGHT OF WAY
- POTENTIAL RIGHT OF WAY - FEE
- POTENTIAL TEMPORARY LIMITED EASEMENT (TLE)
- REMOVE STREET LIGHT POLE & BASE, TRAFFIC SIGNAL POLE & BASE, & CABINET
- REMOVING PULL BOX
- REMOVING STORM SEWER XX-INCH
- REMOVING INLET, REMOVING CATCH BASIN
- ABANDON CONDUIT
- ABANDONING SEWER (ABANDON PIPE WITH SLURRY)

MARK:	REVISION	DATE:	BY:

Designed By: AECOM XXXXXXXX | Date: 2024-10-29 | Scale: ##### | PLOT BY: MILLER, NOAH

XXXXXXX

REMOVAL PLAN - MULTI-USE PATH ACCESS IMPROVEMENTS

CITY OF MADISON, DANE COUNTY, WI

NORTH-SOUTH BUS RAPID TRANSIT

CONTRACT NO: XXXXXXXXX

CITY OF MADISON

XXXXXXX

RM-10S

FILE NAME : C:\USERS\MILLERN\DC\ACCDOCS\AECOM\CI-AMER (USA) 60710874 MADISON NS BRT\PROJECT FILES\900-CAD GIS\SOUTH\SHEETS\050205-RM-S.DWG

PLOT DATE : 10/29/2024 3:58 PM

W BELTLINE FRONTAGE ROAD

ELECTRICAL (MADISON GAS AND ELECTRIC)

R60'

R30'

10'

5'

R75.5'

STA 607+56.83FH, -83.91' LT

STA 607+44.78FH, -77.53' LT

STA 607+09.59FH, -68.53' LT

CG-30D

BIKE RAMP

FIBER OPTIC (WISDOT)

ELECTRIC (CITY OF MADISON)

STORM SEWER (DANE COUNTY)

FISH HATCHERY ROAD

606FH

607FH

608FH

R/L FISH HATCHERY ROAD

FISH HATCHERY ROAD

N

SITE PLAN LEGEND

- X-INCH CONCRETE PAVEMENT
- X-INCH ASPHALT PAVEMENT
- X-INCH ASPHALT SHARED USE PATH
- X-INCH CONCRETE SIDEWALK
- CURB RAMP DETECTABLE WARNING FIELDS
- TERRACE/SEEDING
- CG-XX CONCRETE CURB & GUTTER, TYPE XX
- REINFORCED CONCRETE PLATFORM
- ADA CLEAR AREA
- X-INCH CONCRETE PAVEMENT, COLORED AND STAMPED
- CONCRETE SLOPED WALKWAY
- RESERVED SPACE FOR CRESCENT WALL AND SIGNALS
- EXISTING RIGHT OF WAY
- POTENTIAL SLOPE INTERCEPTS (SI)
- POTENTIAL RIGHT OF WAY - FEE
- POTENTIAL TEMPORARY LIMITED EASEMENT (TLE)

NOTE: EXISTING UTILITIES SHOWN FROM BEFORE RECONSTRUCTION OF FISH HATCHERY ROAD

MARK:	REVISION	DATE	BY:

Designed By: AECOM XXXXXXXX | Date: 2024-10-29 | Scale: 1:20

XXXXXXX

CITY OF MADISON, DANE COUNTY, WI

CONTRACT NO: XXXXXXXXX

SITE PLAN - MULTI-USE PATH ACCESS IMPROVEMENTS

NORTH-SOUTH BUS RAPID TRANSIT

CITY OF MADISON

XXXXXXX

PN-10S

FILE NAME : C:\USERS\MILLERN\DC\ACCDOCS\AECOM\CI-AMER (USA) 60710874 MADISON NS BRT\PROJECT FILES\900-CAD GIS\SOUTH\SHEETS\050205-PN-S.DWG

PLOT DATE : 10/29/2024 4:00 PM

PLOT BY : MILLER, NOAH



REMOVALS LEGEND

- REMOVING PAVEMENT
- REMOVING CONCRETE CURB
- REMOVING CONCRETE CURB & GUTTER
- REMOVING CONCRETE SIDEWALK & DRIVEWAY
- SAWING PAVEMENT
- REMOVING FENCE
- REMOVING TREE
- REMOVING VEGETATION
- INLET PROTECTION, TYPE D - COMPLETE (UNLESS OTHERWISE NOTED)

ALL SIGNING REMOVALS FOUND ON THE MARKING AND SIGNING PLANS

- EXISTING RIGHT OF WAY
- POTENTIAL RIGHT OF WAY - FEE
- POTENTIAL TEMPORARY LIMITED EASEMENT (TLE)
- REMOVE STREET LIGHT POLE & BASE, TRAFFIC SIGNAL POLE & BASE, & CABINET
- REMOVING PULL BOX
- REMOVING STORM SEWER XX-INCH
- REMOVING INLET, REMOVING CATCH BASIN
- ABANDON CONDUIT
- ABANDONING SEWER (ABANDON PIPE WITH SLURRY)

UTILITIES PRESENT, SURVEY CONFIRMATION TO FOLLOW:

2. ELECTRIC (MADISON GAS AND ELECTRIC)
3. FIBER (AT&T WISCONSIN)
4. FIBER (SPECTRUM)
5. FIBER (US SIGNAL)

MARK:	REVISION	DATE	BY

Designed By: AECOM XXXXXXXX
Date: 2024-10-29
Scale: 1:20

XXXXXXX

CITY OF MADISON, DANE COUNTY, WI

CONTRACT NO: XXXXXXXXX

REMOVAL PLAN - NB/SB BADGER-FISH HATCHERY

NORTH-SOUTH BUS RAPID TRANSIT

CITY OF MADISON

XXXXXXX

RM-11S

PLOT BY: MILLER, NOAH

PLOT DATE: 10/29/2024 4:00 PM

FILE NAME: C:\USERS\MILLERN\DC\ACCDOCS\AECOM\CI-AMER (USA) 60710874 MADISON NS BRT\PROJECT FILES\900-CAD GIS\SOUTH\SHEETS\050206-RM-S.DWG

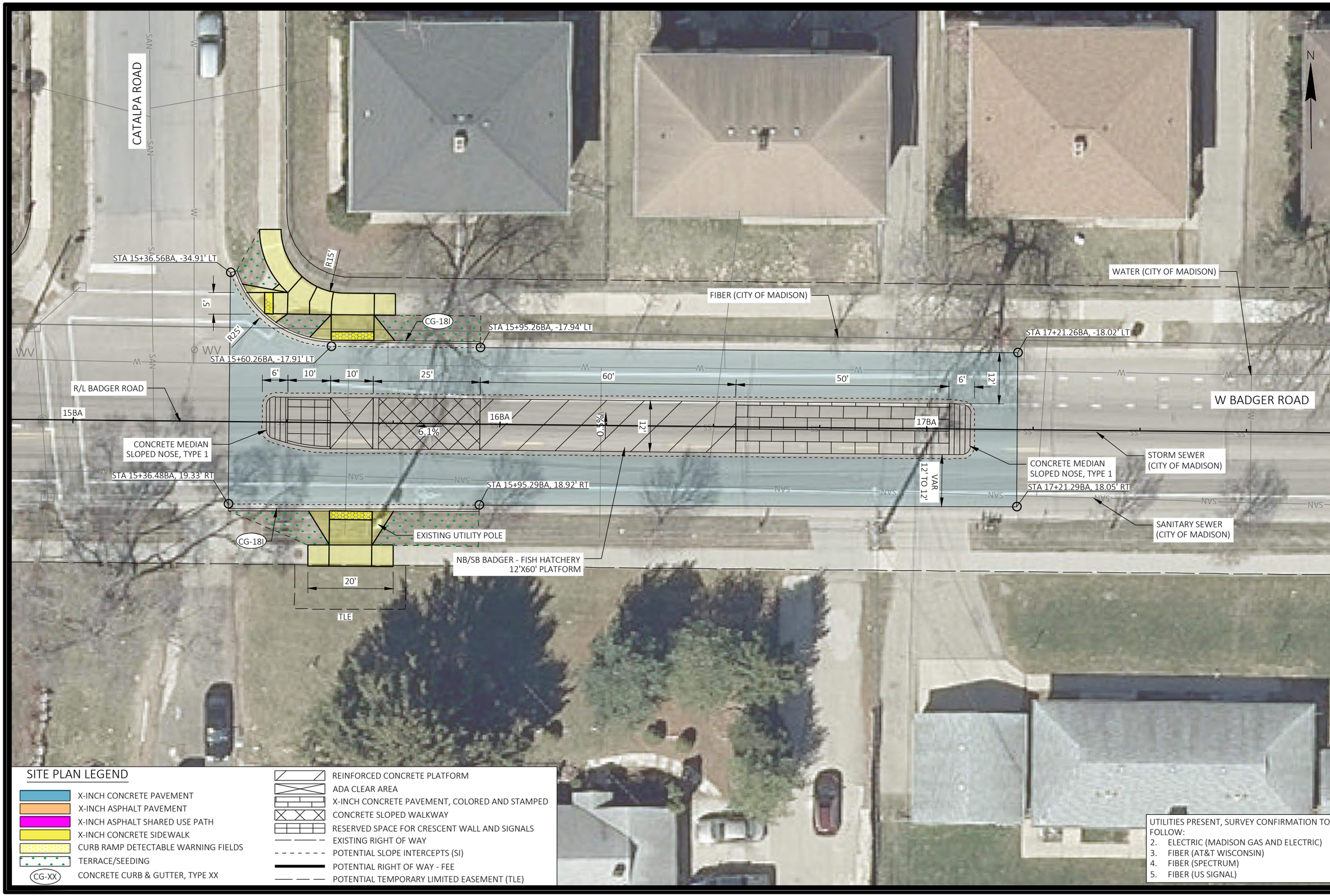

MARK:	REVISION	DATE	BY

Designed By: AECOM XXXXXXXX
Date: 2024-10-29
Scale: 1:20

XXXXXXX

CITY OF MADISON, DANE COUNTY, WI

CONTRACT NO: XXXXXXXXX

SITE PLAN - NB/SB BADGER-FISH HATCHERY

NORTH-SOUTH BUS RAPID TRANSIT

CITY OF MADISON

XXXXXXX

PN-11S

PLOT BY: MILLER, NOAH

PLOT DATE: 10/29/2024 4:46 PM

FILE NAME: C:\USERS\MILLERN\DC\ACCDOCS\AECOM\CI-AMER (USA) 60710874 MADISON NS BRT\PROJECT FILES\900-CAD GIS\SOUTH\SHEETS\050206-PN-5.DWG

N

CITY OF MADISON (FIBER)

ATT (COMM)

STA 1013+99.24H, -29.09' LT

MADISON GAS AND ELECTRIC (GAS)

SIGN TO BE REMOVED

HANDHOLE TO BE RELOCATED

R/W

STA 1012+79.53H, 0.25' RT

STA 1014+25.19H, -16.37' LT

STA 1014+15.16H, -13.96' LT

CITY OF MADISON (SANITARY SEWER)

HUGHES PLACE

CAUTION

1014+00 H

STA 1014+18.69H, -11.96' LT

CITY OF MADISON (STORM SEWER)

STA 1015+35.90H, -8.81' LT

1013+00 H

1015+00 H

STA 1014+15.16H, 0.00'

STA 1012+94.54H, 12.02' RT

STA 1014+50.98H, 11.99' RT

STA 1012+79.54H, 14.03' RT

STA 1014+44.54H, 16.55' RT

STA 1012+94.53H, 16.66' RT

STA 1013+03.69H, 26.89' RT

2.5" REMOVING ASPHALTIC SURFACE MILLING REQ'D

STA 1014+38.98H, 27.03' RT

MADISON WATER UTILITY

R/W

MADISON GAS AND ELECTRIC (GAS)

ATT (COMM)

STA 1013+66.33H, 31.97' RT

SIGN TO BE REMOVED

RELOCATE HYDRANT

MATCH LINE 1015+49.57 H

REMOVALS LEGEND

ALL SIGNING REMOVALS FOUND ON THE MARKING AND SIGNING PLANS

- REMOVING PAVEMENT
- REMOVING CONCRETE CURB
- REMOVING CONCRETE CURB & GUTTER
- REMOVING CONCRETE SIDEWALK & DRIVEWAY
- SAWING PAVEMENT
- REMOVING FENCE
- REMOVING TREE
- REMOVING VEGETATION
- INLET PROTECTION, TYPE D - COMPLETE (UNLESS OTHERWISE NOTED)
- EXISTING RIGHT OF WAY
- POTENTIAL RIGHT OF WAY - FEE
- POTENTIAL TEMPORARY LIMITED EASEMENT (TLE)
- REMOVE STREET LIGHT POLE & BASE, TRAFFIC SIGNAL POLE & BASE, & CABINET
- REMOVING PULL BOX
- REMOVING STORM SEWER XX-INCH
- REMOVING INLET, REMOVING CATCH BASIN
- ABANDON CONDUIT
- ABANDONING SEWER (ABANDON PIPE WITH SLURRY)

MARK	REVISION	DATE	BY

Designed By:STRAND
XXXXXXXX
Date: 2024-10-28
Scale:

XXXXXXX

CITY OF MADISON, DANE COUNTY, WI

CONTRACT NO: XXXXXXXXX

REMOVAL PLAN: HUGHES PLACE AT PARK STREET

NORTH-SOUTH BUS RAPID TRANSIT

CITY OF MADISON

XXXXXXX

RM-1P

PLOT BY : LYNCH, CHRIS

PLOT DATE : 10/28/2024 9:39 AM

FILE NAME : C:\USERS\CHRISLDC\ACCDOCS\AECOM\CI-AMER (USA) 60710874 MADISON NS BRT\PROJECT FILES\900-CAD GIS\PARK ST\SHEETS\021201-PD-RE-P.DWG

2.5" REMOVING ASPHALTIC SURFACE MILLING REQ'D

CITY OF MADISON (SANITARY SEWER)

MADISON GAS AND ELECTRIC (GAS)

STA 1015+84.99H, -35.69' LT

STA 1015+76.09H, -20.93' LT

STA 1015+76.51H, -16.29' LT

CITY OF MADISON (FIBER)

STA 1016+89.33H, -21.49' LT

STA 1016+97.38H, -7.26' LT

CITY OF MADISON (STORM SEWER)

STA 1016+43.34H, 8.84' RT

STA 1016+43.39H, 23.11' RT

STA 1016+19.48H, 33.54' RT

ATT (COMM)

HANDHOLE TO BE RELOCATED

SIGN TO BE REMOVED

SALVAGE AND RELOCATED EXISTING LIGHT POLE

TRAFFIC CONTROL CABINET TO BE RELOCATED

HYRDRANT TO BE RELOCATED

SIGN TO BE REMOVED

STA 1017+85.33H, -22.25' LT

STA 1017+83.07H, -7.53' LT

STA 1017+41.83H, 8.61' RT

STA 1017+82.75H, 19.94' RT

STA 1017+41.88H, 22.56' RT

MADISON WATER UTILITY

STA 1017+81.57H, 30.05' RT

MATCH LINE 1015+49.57 H

HUGHES PLACE

1016+00 H

1017+00 H

1018+00 H

1011+00 SB

1010+00 SB

PARK STREET

R/W

BLDG

N

REMOVALS LEGEND

- REMOVING PAVEMENT
- REMOVING CONCRETE CURB
- REMOVING CONCRETE CURB & GUTTER
- REMOVING CONCRETE SIDEWALK & DRIVEWAY
- SAWING PAVEMENT
- REMOVING FENCE
- REMOVING TREE
- REMOVING VEGETATION
- INLET PROTECTION, TYPE D - COMPLETE (UNLESS OTHERWISE NOTED)

ALL SIGNING REMOVALS FOUND ON THE MARKING AND SIGNING PLANS

- EXISTING RIGHT OF WAY
- POTENTIAL RIGHT OF WAY - FEE
- POTENTIAL TEMPORARY LIMITED EASEMENT (TLE)
- REMOVE STREET LIGHT POLE & BASE, TRAFFIC SIGNAL POLE & BASE, & CABINET
- REMOVING PULL BOX
- REMOVING STORM SEWER XX-INCH
- REMOVING INLET, REMOVING CATCH BASIN
- ABANDON CONDUIT
- ABANDONING SEWER (ABANDON PIPE WITH SLURRY)

MARK	REVISION	DATE	BY

Designed By:STRAND
XXXXXXXX
Date: 2024-10-28
Scale:

XXXXXXX

CITY OF MADISON, DANE COUNTY, WI

CONTRACT NO: XXXXXXXXX

REMOVAL PLAN: HUGHES PLACE AT PARK STREET

NORTH-SOUTH BUS RAPID TRANSIT

CITY OF MADISON

XXXXXXX

RM-2P

PLOT BY : LYNCH, CHRIS

PLOT DATE : 10/28/2024 9:39 AM

FILE NAME : C:\USERS\CHRISL\DC\ACCDOCS\AECOM\CI-AMER (USA) 60710874 MADISON NS BRT\PROJECT FILES\900-CAD GIS\PARK ST\SHEETS\021201-PD-RE-P.DWG

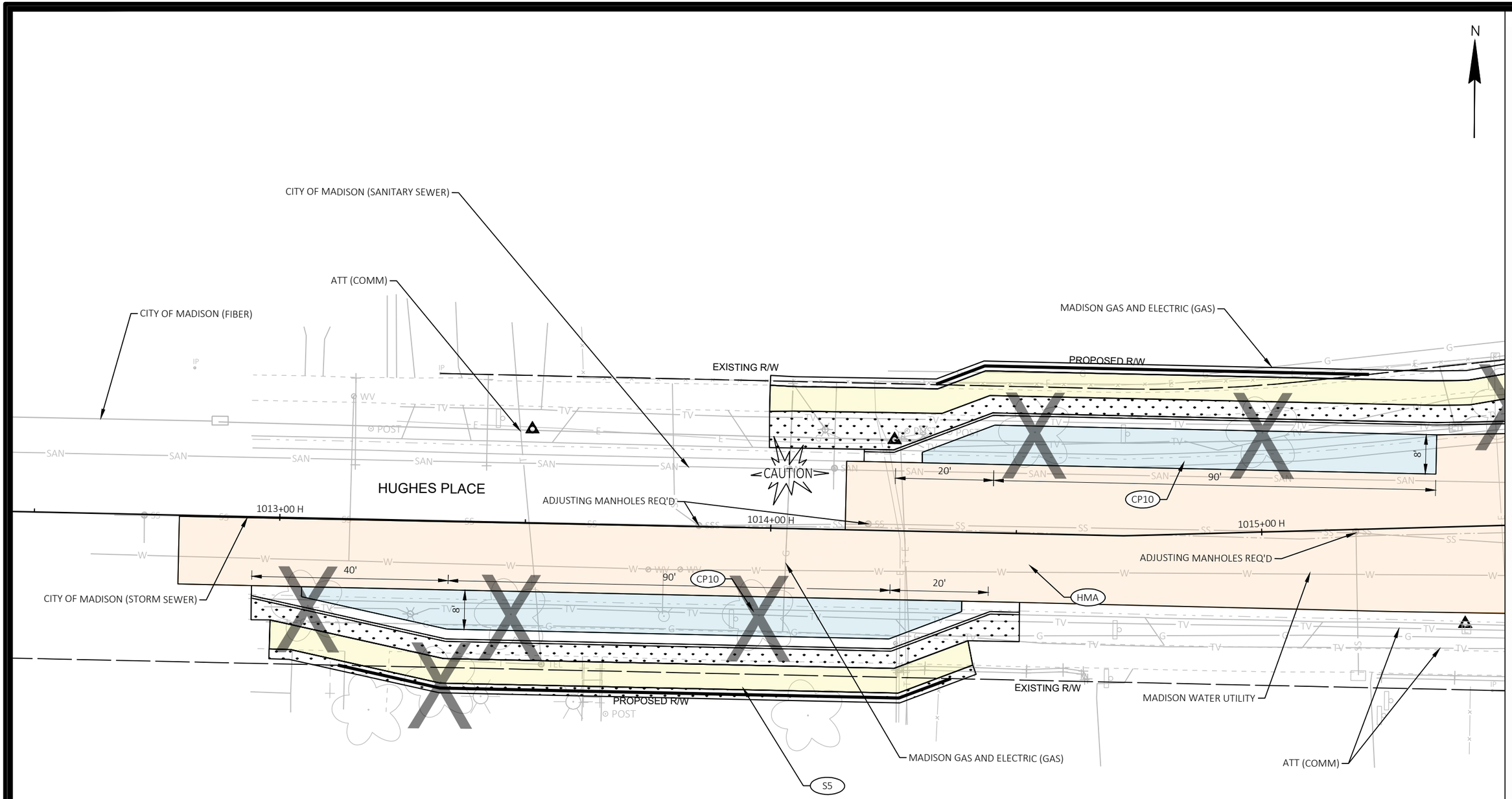

SITE PLAN LEGEND

- X-INCH CONCRETE PAVEMENT
- X-INCH ASPHALT PAVEMENT
- X-INCH ASPHALT SHARED USE PATH
- X-INCH CONCRETE SIDEWALK
- CURB RAMP DETECTABLE WARNING FIELDS
- TERRACE/SEEDING
- CG-XX — CONCRETE CURB & GUTTER, TYPE XX
- REINFORCED CONCRETE PLATFORM
- ADA CLEAR AREA
- X-INCH CONCRETE PAVEMENT, COLORED AND STAMPED
- CONCRETE SLOPED WALKWAY
- RESERVED SPACE FOR CRESCENT WALL AND SIGNALS
- EXISTING RIGHT OF WAY
- POTENTIAL SLOPE INTERCEPTS (SI)
- POTENTIAL RIGHT OF WAY - FEE
- POTENTIAL TEMPORARY LIMITED EASEMENT (TLE)
- PROPOSED STORM SEWER PIPE
- PROPOSED INLET
- PROPOSED STORM MANHOLE
- PROPOSED SANITARY MANHOLE
- SAN — PROPOSED SANITARY PIPE
- SIGNAL OVERHEAD MOUNT
- (XX) — MONOTUBE BASE, POLE, X' ARM
- PEDESTRIAN HEAD
- B — APS PUSH BUTTON/PUSH BUTTON
- TREE PROTECTION FENCE
- REMOVE EXISTING TREE
- PROTECT EXISTING TREE
- PS-XX — TREE INVENTORY NUMBER

MARK	REVISION	DATE	BY

Designed By:STRAND
XXXXXXXX
Date: 2024-10-28
Scale:

XXXXXXX

CITY OF MADISON, DANE COUNTY, WI

CONTRACT NO: XXXXXXXXXX

SITE PLAN: HUGHES PLACE AT PARK STREET

NORTH-SOUTH BUS RAPID TRANSIT

CITY OF MADISON

XXXXXXX

PN-1P

PLOT BY : LYNCH, CHRIS

PLOT DATE : 10/28/2024 9:40 AM

FILE NAME : C:\USERS\CHRIS1\DC\ACCDOCS\AECOM\Ct-AMER (USA) 60710874 MADISON NS BRT\PROJECT FILES\900-CAD GIS\PARK ST\SHEETS\021201-PD-P.DWG

CITY OF MADISON (FIBER)

CITY OF MADISON (SANITARY SEWER)

MADISON GAS AND ELECTRIC (GAS)

S5

CAUTION

EXISTING R/W

EXISTING INLET TO REMAIN

ADJUSTING MANHOLES REQ'D

MADISON GAS AND ELECTRIC (GAS)

HMA

CP10

PS-138

60'

15'

10'

10'

12'

83'

CITY OF MADISON (STORM SEWER)

1016+00 H

1017+00 H

1018+00 H

HUGHES PLACE

80'

ADJUSTING VALVES REQ'D

ADJUSTING VALVES REQ'D

5'

11'

MATCH LINE 1015+49.57 H

EXISTING R/W

EXISTING INLET TO REMAIN

ATT (COMM)

PROPOSED R/W

PS-139

MADISON WATER UTILITY

PARK STREET

1011+00 SB

1010+00 SB

N

SITE PLAN LEGEND

- X-INCH CONCRETE PAVEMENT
- X-INCH ASPHALT PAVEMENT
- X-INCH ASPHALT SHARED USE PATH
- X-INCH CONCRETE SIDEWALK
- CURB RAMP DETECTABLE WARNING FIELDS
- TERRACE/SEEDING
- CG-XX — CONCRETE CURB & GUTTER, TYPE XX
- REINFORCED CONCRETE PLATFORM
- ADA CLEAR AREA
- X-INCH CONCRETE PAVEMENT, COLORED AND STAMPED
- CONCRETE SLOPED WALKWAY
- RESERVED SPACE FOR CRESCENT WALL AND SIGNALS
- EXISTING RIGHT OF WAY
- POTENTIAL SLOPE INTERCEPTS (SI)
- POTENTIAL RIGHT OF WAY - FEE
- POTENTIAL TEMPORARY LIMITED EASEMENT (TLE)
- PROPOSED STORM SEWER PIPE
- PROPOSED INLET
- PROPOSED STORM MANHOLE
- PROPOSED SANITARY MANHOLE
- SAN — PROPOSED SANITARY PIPE
- SIGNAL OVERHEAD MOUNT
- (XX) — MONOTUBE BASE, POLE, X' ARM
- PEDESTRIAN HEAD
- B — APS PUSH BUTTON/PUSH BUTTON
- TREE PROTECTION FENCE
- REMOVE EXISTING TREE
- PROTECT EXISTING TREE
- PS-XX — TREE INVENTORY NUMBER

MARK	REVISION	DATE	BY

Designed By:STRAND
Date: 2024-10-28
Scale:

XXXXXXX

CITY OF MADISON, DANE COUNTY, WI

CONTRACT NO: XXXXXXXXX

SITE PLAN: HUGHES PLACE AT PARK STREET

NORTH-SOUTH BUS RAPID TRANSIT

CITY OF MADISON

XXXXXXX

PN-2P

PLOT BY : LYNCH, CHRIS

PLOT DATE : 10/28/2024 9:40 AM

FILE NAME : C:\USERS\CHRISLD\ACCDOCS\AECOM\CI-AMER (USA) 60710874 MADISON NS BRT\PROJECT FILES\900-CAD GIS\PARK ST\SHEETS\021201-PD-P.DWG

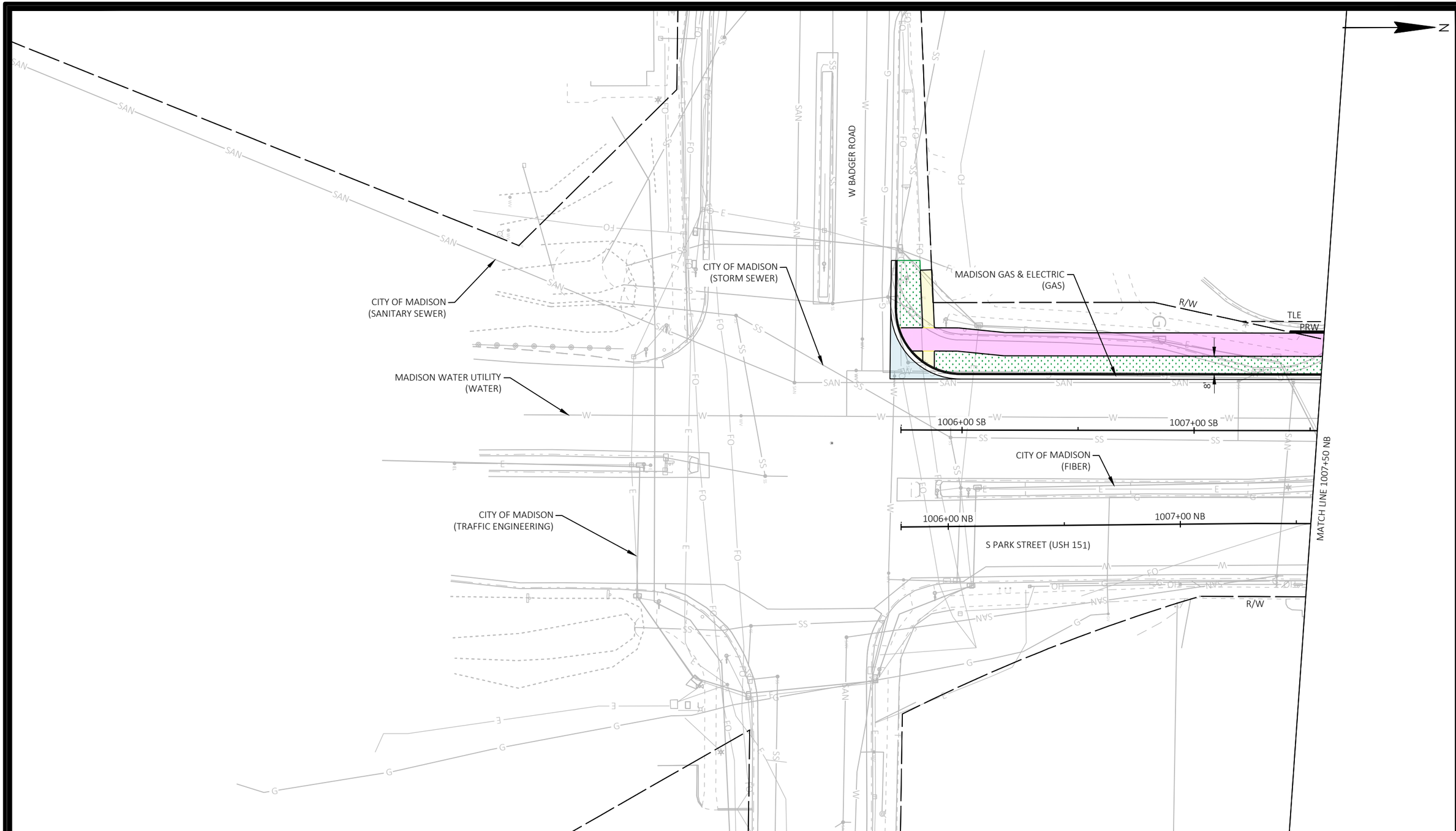

SITE PLAN LEGEND

- X-INCH CONCRETE PAVEMENT
- X-INCH ASPHALT PAVEMENT
- X-INCH ASPHALT SHARED USE PATH
- X-INCH CONCRETE SIDEWALK
- CURB RAMP DETECTABLE WARNING FIELDS
- TERRACE/SEEDING
- CG-XX CONCRETE CURB & GUTTER, TYPE XX
- REINFORCED CONCRETE PLATFORM
- ADA CLEAR AREA
- X-INCH CONCRETE PAVEMENT, COLORED AND STAMPED
- CONCRETE SLOPED WALKWAY
- RESERVED SPACE FOR CRESCENT WALL AND SIGNALS
- EXISTING RIGHT OF WAY
- POTENTIAL SLOPE INTERCEPTS (SI)
- POTENTIAL RIGHT OF WAY - FEE
- POTENTIAL TEMPORARY LIMITED EASEMENT (TLE)
- PROPOSED STORM SEWER PIPE
- PROPOSED INLET
- PROPOSED STORM MANHOLE
- PROPOSED SANITARY MANHOLE
- SAN PROPOSED SANITARY PIPE
- SIGNAL OVERHEAD MOUNT
- (XX) MONOTUBE BASE, POLE, X' ARM
- PEDESTRIAN HEAD
- B B APS PUSH BUTTON/PUSH BUTTON
- TREE PROTECTION FENCE
- REMOVE EXISTING TREE
- PROTECT EXISTING TREE
- PS-XX TREE INVENTORY NUMBER

MARK	REVISION	DATE	BY

Designed By:STRAND
XXXXXXXX
Date: 2024-10-28
Scale: ##########

XXXXXXX

CITY OF MADISON, DANE COUNTY, WI

CONTRACT NO: XXXXXXXXX

PLAN AND PROFILE - PARK STREET

NORTH-SOUTH BUS RAPID TRANSIT

CITY OF MADISON

XXXXXXX

PN-3P

PLOT BY : LYNCH, CHRIS

PLOT DATE : 10/28/2024 9:41 AM

FILE NAME : C:\USERS\CHRISL\DC\ACCDOCS\AECOM\CI-AMER (USA) 60710874 MADISON NS BRT\PROJECT FILES\900-CAD GIS\PARK ST\SHEETS\050101-PP.DWG

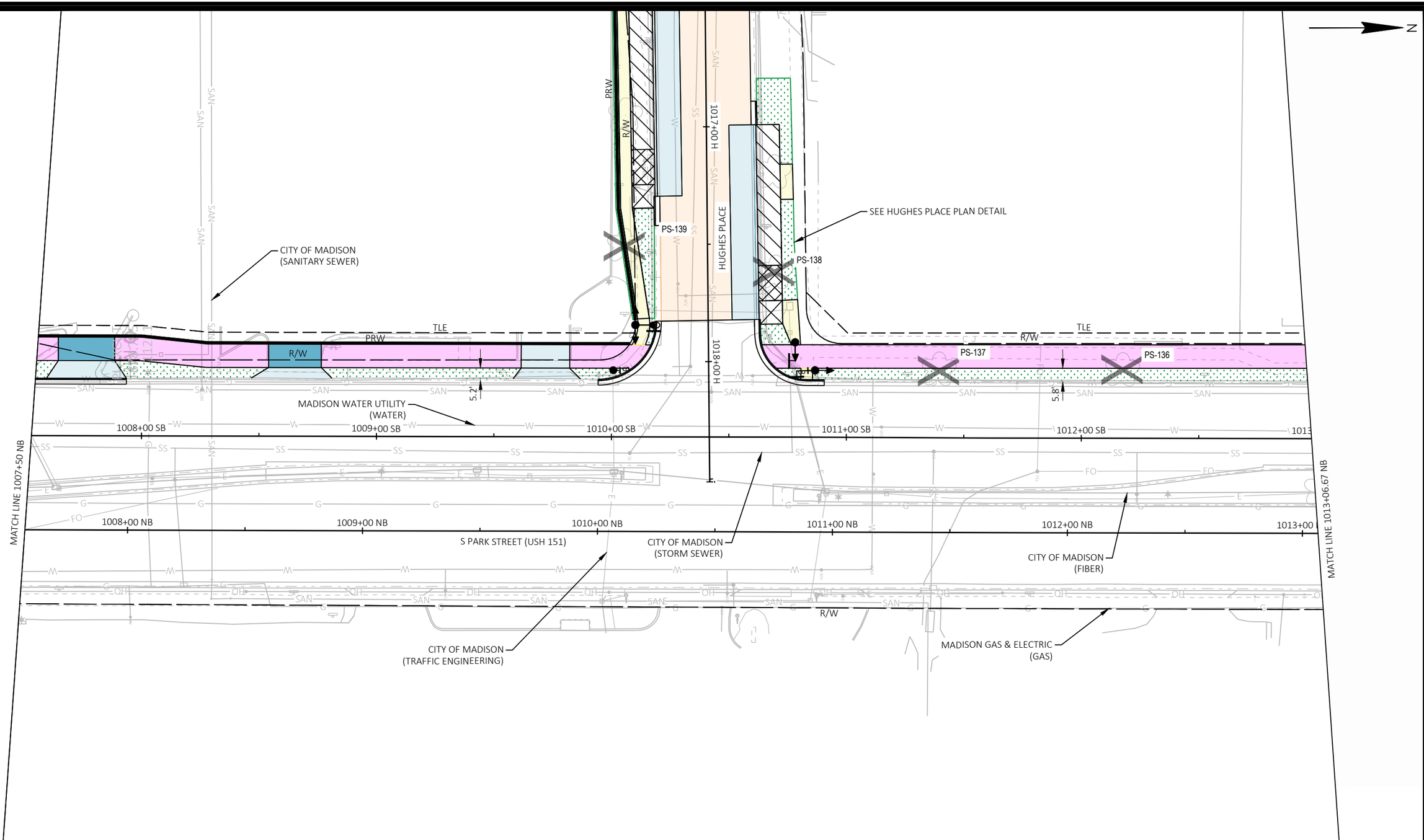

SITE PLAN LEGEND

- X-INCH CONCRETE PAVEMENT
- X-INCH ASPHALT PAVEMENT
- X-INCH ASPHALT SHARED USE PATH
- X-INCH CONCRETE SIDEWALK
- CURB RAMP DETECTABLE WARNING FIELDS
- TERRACE/SEEDING
- CG-XX — CONCRETE CURB & GUTTER, TYPE XX
- REINFORCED CONCRETE PLATFORM
- ADA CLEAR AREA
- X-INCH CONCRETE PAVEMENT, COLORED AND STAMPED
- CONCRETE SLOPED WALKWAY
- RESERVED SPACE FOR CRESCENT WALL AND SIGNALS
- EXISTING RIGHT OF WAY
- POTENTIAL SLOPE INTERCEPTS (SI)
- POTENTIAL RIGHT OF WAY - FEE
- POTENTIAL TEMPORARY LIMITED EASEMENT (TLE)
- PROPOSED STORM SEWER PIPE
- PROPOSED INLET
- PROPOSED STORM MANHOLE
- PROPOSED SANITARY MANHOLE
- SAN — PROPOSED SANITARY PIPE
- SIGNAL OVERHEAD MOUNT
- (XX) — MONOTUBE BASE, POLE, X' ARM
- PEDESTRIAN HEAD
- B — APS PUSH BUTTON/PUSH BUTTON
- TREE PROTECTION FENCE
- REMOVE EXISTING TREE
- PROTECT EXISTING TREE
- PS-XX — TREE INVENTORY NUMBER

MARK	REVISION	DATE	BY

Designed By:STRAND
XXXXXXXX
Date: 2024-10-28
Scale: ##########

XXXXXXX

CITY OF MADISON, DANE COUNTY, WI

CONTRACT NO: XXXXXXXXXX

PLAN AND PROFILE - PARK STREET

NORTH-SOUTH BUS RAPID TRANSIT

CITY OF MADISON

XXXXXXX

PN-4P

PLOT BY : LYNCH, CHRIS

PLOT DATE : 10/28/2024 9:41 AM

FILE NAME : C:\USERS\CHRISLD\C\ACCDOCS\AECOM\CI-AMER (USA) 60710874 MADISON NS BRT\PROJECT FILES\900-CAD GIS\PARK ST\SHEETS\050101-PP.DWG

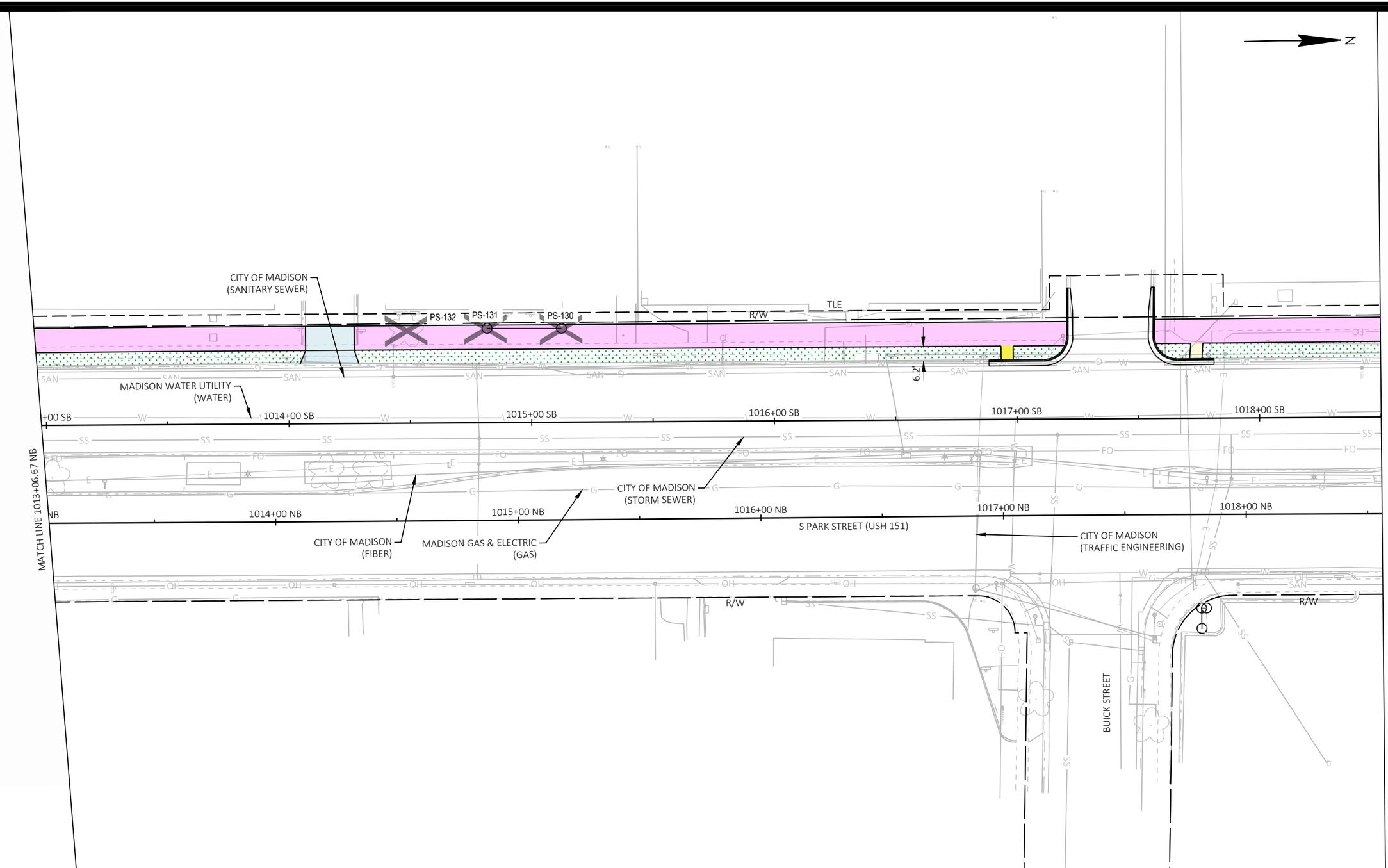

SITE PLAN LEGEND

- X-INCH CONCRETE PAVEMENT
- X-INCH ASPHALT PAVEMENT
- X-INCH ASPHALT SHARED USE PATH
- X-INCH CONCRETE SIDEWALK
- CURB RAMP DETECTABLE WARNING FIELDS
- TERRACE/SEEDING
- CG-XX — CONCRETE CURB & GUTTER, TYPE XX
- REINFORCED CONCRETE PLATFORM
- ADA CLEAR AREA
- X-INCH CONCRETE PAVEMENT, COLORED AND STAMPED
- CONCRETE SLOPED WALKWAY
- RESERVED SPACE FOR CRESCENT WALL AND SIGNALS
- EXISTING RIGHT OF WAY
- POTENTIAL SLOPE INTERCEPTS (SI)
- POTENTIAL RIGHT OF WAY - FEE
- POTENTIAL TEMPORARY LIMITED EASEMENT (TLE)
- PROPOSED STORM SEWER PIPE
- PROPOSED INLET
- PROPOSED STORM MANHOLE
- PROPOSED SANITARY MANHOLE
- SAN — PROPOSED SANITARY PIPE
- SIGNAL OVERHEAD MOUNT
- (XX) — MONOTUBE BASE, POLE, X' ARM
- PEDESTRIAN HEAD
- B — APS PUSH BUTTON/PUSH BUTTON
- TREE PROTECTION FENCE
- REMOVE EXISTING TREE
- PROTECT EXISTING TREE
- PS-XX — TREE INVENTORY NUMBER

MARK	REVISION	DATE	BY

Designed By:STRAND Date: 2024-10-28 Scale: ########
XXXXXXXX

XXXXXXX

CITY OF MADISON, DANE COUNTY, WI

CONTRACT NO: XXXXXXXXXX

PLAN AND PROFILE - PARK STREET

NORTH-SOUTH BUS RAPID TRANSIT

CITY OF MADISON

XXXXXXX

PN-5P

PLOT BY : LYNCH, CHRIS

PLOT DATE : 10/28/2024 9:41 AM

FILE NAME : C:\USERS\CHRISLDC\ACCDOCS\AECOM\CI-AMER (USA) 60710874 MADISON NS BRT\PROJECT FILES\900-CAD GIS\PARK ST\SHEETS\050101-PP.DWG

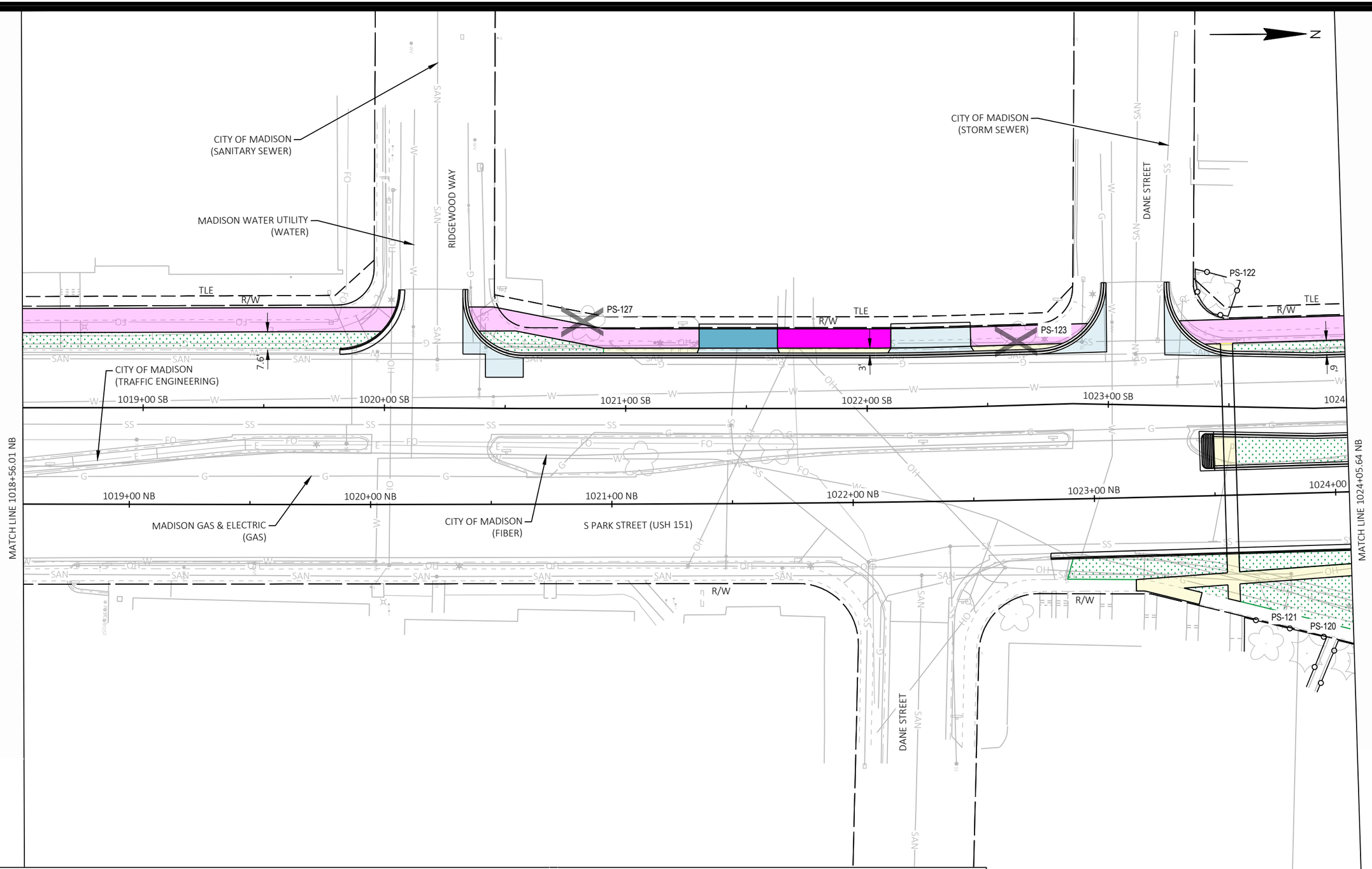

SITE PLAN LEGEND

- X-INCH CONCRETE PAVEMENT
- X-INCH ASPHALT PAVEMENT
- X-INCH ASPHALT SHARED USE PATH
- X-INCH CONCRETE SIDEWALK
- CURB RAMP DETECTABLE WARNING FIELDS
- TERRACE/SEEDING
- CG-XX — CONCRETE CURB & GUTTER, TYPE XX
- REINFORCED CONCRETE PLATFORM
- ADA CLEAR AREA
- X-INCH CONCRETE PAVEMENT, COLORED AND STAMPED
- CONCRETE SLOPED WALKWAY
- RESERVED SPACE FOR CRESCENT WALL AND SIGNALS
- EXISTING RIGHT OF WAY
- POTENTIAL SLOPE INTERCEPTS (SI)
- POTENTIAL RIGHT OF WAY - FEE
- POTENTIAL TEMPORARY LIMITED EASEMENT (TLE)
- PROPOSED STORM SEWER PIPE
- PROPOSED INLET
- PROPOSED STORM MANHOLE
- PROPOSED SANITARY MANHOLE
- SAN — PROPOSED SANITARY PIPE
- SIGNAL OVERHEAD MOUNT
- (XX) — MONOTUBE BASE, POLE, X' ARM
- PEDESTRIAN HEAD
- B — APS PUSH BUTTON/PUSH BUTTON
- TREE PROTECTION FENCE
- REMOVE EXISTING TREE
- PROTECT EXISTING TREE
- PS-XX — TREE INVENTORY NUMBER

MARK	REVISION	DATE	BY

Designed By:STRAND
XXXXXXXX
Date: 2024-10-28
Scale: ##########

XXXXXXX

CITY OF MADISON, DANE COUNTY, WI

CONTRACT NO: XXXXXXXXX

PLAN AND PROFILE - PARK STREET

NORTH-SOUTH BUS RAPID TRANSIT

CITY OF MADISON

XXXXXXX

PN-6P

PLOT BY : LYNCH, CHRIS

PLOT DATE : 10/28/2024 9:41 AM

FILE NAME : C:\USERS\CHRISLDC\ACCDOCS\AECOM\CI-AMER (USA) 60710874 MADISON NS BRT\PROJECT FILES\900-CAD GIS\PARK ST\SHEETS\050101-PP.DWG

CITY OF MADISON (SANITARY SEWER)

NB/SB BURR OAK 14'X60' PLATFORM

BURR OAK LANE

TLE

R/W

PRW

NORTH AVENUE

MADISON GAS & ELECTRIC (GAS)

MADISON WATER UTILITY (WATER)

1025+00 SB

1026+00 SB

1027+00 SB

1028+00 SB

1029+00 SB

1025+00 NB

1026+00 NB

1027+00 NB

1028+00 NB

1029+00 NB

MATCH LINE 1024+05.64 NB

MATCH LINE 1029+55.50 NB

CITY OF MADISON (TRAFFIC ENGINEERING)

CITY OF MADISON (FIBER)

S PARK STREET (USH 151)

CITY OF MADISON (STORM SEWER)

BELD STREET

PS-116

PS-115

PS-119

PS-118

PS-117

PS-114

PS-113

SITE PLAN LEGEND

- X-INCH CONCRETE PAVEMENT
- X-INCH ASPHALT PAVEMENT
- X-INCH ASPHALT SHARED USE PATH
- X-INCH CONCRETE SIDEWALK
- CURB RAMP DETECTABLE WARNING FIELDS
- TERRACE/SEEDING
- CG-XX CONCRETE CURB & GUTTER, TYPE XX
- REINFORCED CONCRETE PLATFORM
- ADA CLEAR AREA
- X-INCH CONCRETE PAVEMENT, COLORED AND STAMPED
- CONCRETE SLOPED WALKWAY
- RESERVED SPACE FOR CRESCENT WALL AND SIGNALS
- EXISTING RIGHT OF WAY
- POTENTIAL SLOPE INTERCEPTS (SI)
- POTENTIAL RIGHT OF WAY - FEE
- POTENTIAL TEMPORARY LIMITED EASEMENT (TLE)
- PROPOSED STORM SEWER PIPE
- PROPOSED INLET
- PROPOSED STORM MANHOLE
- PROPOSED SANITARY MANHOLE
- SAN PROPOSED SANITARY PIPE
- SIGNAL OVERHEAD MOUNT
- (XX) MONOTUBE BASE, POLE, X' ARM
- PEDESTRIAN HEAD
- B B APS PUSH BUTTON/PUSH BUTTON
- TREE PROTECTION FENCE
- REMOVE EXISTING TREE
- PROTECT EXISTING TREE
- PS-XX TREE INVENTORY NUMBER

MARK	REVISION	DATE	BY

Designed By:STRAND Date: 2024-10-28 Scale: ########## PLOT BY: LYNCH, CHRIS

XXXXXXX

CITY OF MADISON, DANE COUNTY, WI

CONTRACT NO: XXXXXXXXXX

PLAN AND PROFILE - PARK STREET

NORTH-SOUTH BUS RAPID TRANSIT

CITY OF MADISON

XXXXXXX

PN-7P

PLOT DATE: 10/28/2024 9:41 AM

FILE NAME: C:\USERS\CHRISLDC\ACCDOCS\AECOM\CI-AMER (USA) 60710874 MADISON NS BRT\PROJECT FILES\900-CAD GIS\PARK ST\SHEETS\050101-PP.DWG

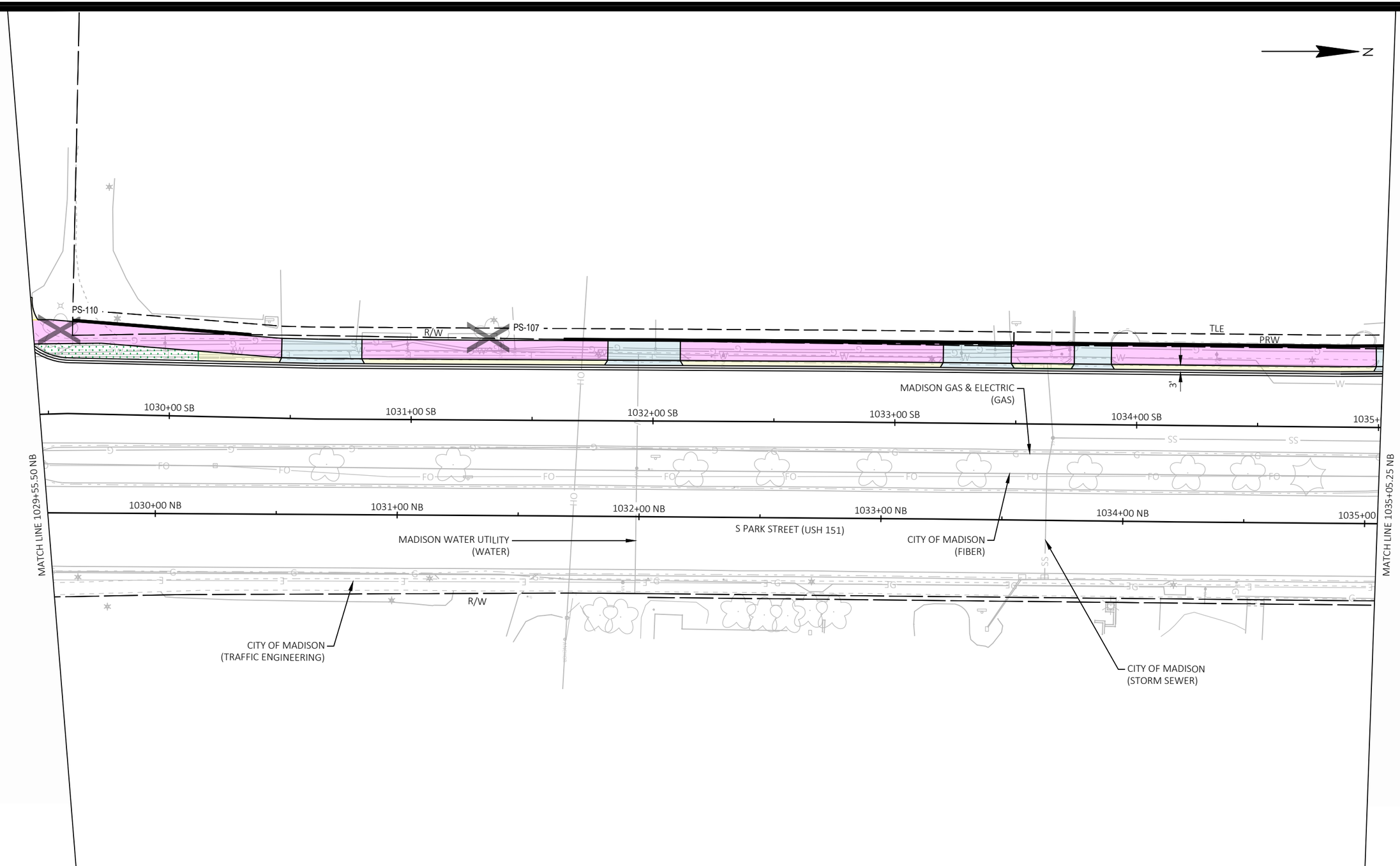

SITE PLAN LEGEND

- X-INCH CONCRETE PAVEMENT
- X-INCH ASPHALT PAVEMENT
- X-INCH ASPHALT SHARED USE PATH
- X-INCH CONCRETE SIDEWALK
- CURB RAMP DETECTABLE WARNING FIELDS
- TERRACE/SEEDING
- CG-XX — CONCRETE CURB & GUTTER, TYPE XX
- REINFORCED CONCRETE PLATFORM
- ADA CLEAR AREA
- X-INCH CONCRETE PAVEMENT, COLORED AND STAMPED
- CONCRETE SLOPED WALKWAY
- RESERVED SPACE FOR CRESCENT WALL AND SIGNALS
- EXISTING RIGHT OF WAY
- POTENTIAL SLOPE INTERCEPTS (SI)
- POTENTIAL RIGHT OF WAY - FEE
- POTENTIAL TEMPORARY LIMITED EASEMENT (TLE)
- PROPOSED STORM SEWER PIPE
- PROPOSED INLET
- PROPOSED STORM MANHOLE
- PROPOSED SANITARY MANHOLE
- SAN — PROPOSED SANITARY PIPE
- SIGNAL OVERHEAD MOUNT
- (XX) — MONOTUBE BASE, POLE, X' ARM
- PEDESTRIAN HEAD
- B — B — APS PUSH BUTTON/PUSH BUTTON
- TREE PROTECTION FENCE
- REMOVE EXISTING TREE
- PROTECT EXISTING TREE
- PS-XX — TREE INVENTORY NUMBER

MARK	REVISION	DATE	BY

Designed By:STRAND
XXXXXXXX
Date: 2024-10-28
Scale: ##########

PLOT BY : LYNCH, CHRIS

XXXXXXX

CITY OF MADISON, DANE COUNTY, WI

CONTRACT NO: XXXXXXXXXX

PLAN AND PROFILE - PARK STREET

NORTH-SOUTH BUS RAPID TRANSIT

CITY OF MADISON

XXXXXXX

PN-8P

PLOT DATE : 10/28/2024 9:41 AM

FILE NAME : C:\USERS\CHRIS.LDC\ACCDOCS\AECOM\CI-AMER (USA) 60710874 MADISON NS BRT\PROJECT FILES\900-CAD GIS\PARK ST\SHEETS\050101-PP.DWG

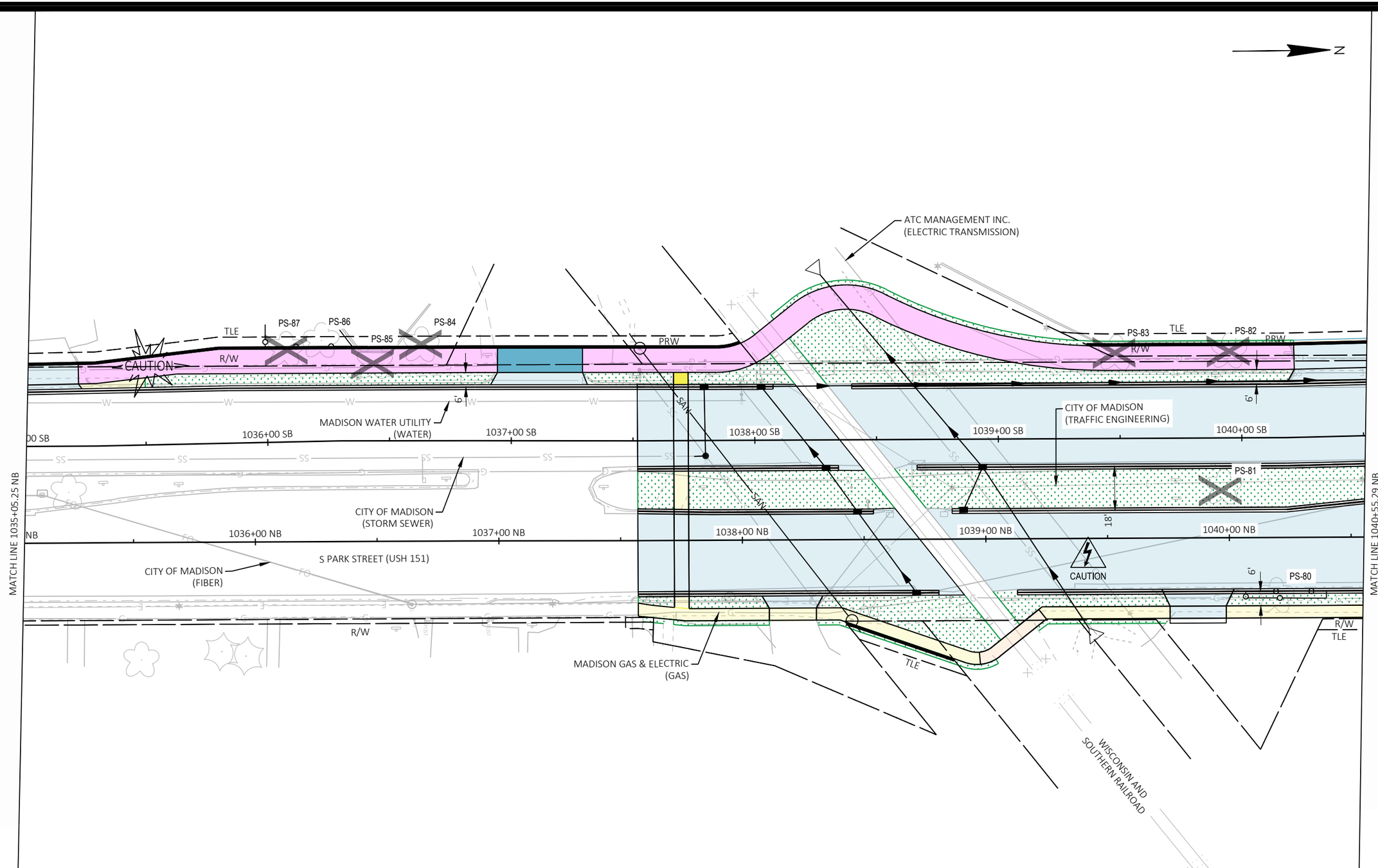

SITE PLAN LEGEND

- X-INCH CONCRETE PAVEMENT
- X-INCH ASPHALT PAVEMENT
- X-INCH ASPHALT SHARED USE PATH
- X-INCH CONCRETE SIDEWALK
- CURB RAMP DETECTABLE WARNING FIELDS
- TERRACE/SEEDING
- CG-XX — CONCRETE CURB & GUTTER, TYPE XX
- REINFORCED CONCRETE PLATFORM
- ADA CLEAR AREA
- X-INCH CONCRETE PAVEMENT, COLORED AND STAMPED
- CONCRETE SLOPED WALKWAY
- RESERVED SPACE FOR CRESCENT WALL AND SIGNALS
- EXISTING RIGHT OF WAY
- POTENTIAL SLOPE INTERCEPTS (SI)
- POTENTIAL RIGHT OF WAY - FEE
- POTENTIAL TEMPORARY LIMITED EASEMENT (TLE)
- PROPOSED STORM SEWER PIPE
- PROPOSED INLET
- PROPOSED STORM MANHOLE
- PROPOSED SANITARY MANHOLE
- SAN — PROPOSED SANITARY PIPE
- SIGNAL OVERHEAD MOUNT
- (XX) — MONOTUBE BASE, POLE, X' ARM
- PEDESTRIAN HEAD
- B B — APS PUSH BUTTON/PUSH BUTTON
- TREE PROTECTION FENCE
- REMOVE EXISTING TREE
- PROTECT EXISTING TREE
- PS-XX — TREE INVENTORY NUMBER

MARK	REVISION	DATE	BY

Designed By:STRAND
Date: 2024-10-28
Scale: ##########

XXXXXXX

CITY OF MADISON, DANE COUNTY, WI

CONTRACT NO: XXXXXXXXXX

PLAN AND PROFILE - PARK STREET

NORTH-SOUTH BUS RAPID TRANSIT

CITY OF MADISON

XXXXXXX

PN-9P

PLOT BY : LYNCH, CHRIS

PLOT DATE : 10/28/2024 9:41 AM

FILE NAME : C:\USERS\CHRIS.LDC\ACCDOCS\AECOM\CI-AMER (USA) 60710874 MADISON NS BRT\PROJECT FILES\900-CAD GIS\PARK ST\SHEETS\050101-PP.DWG

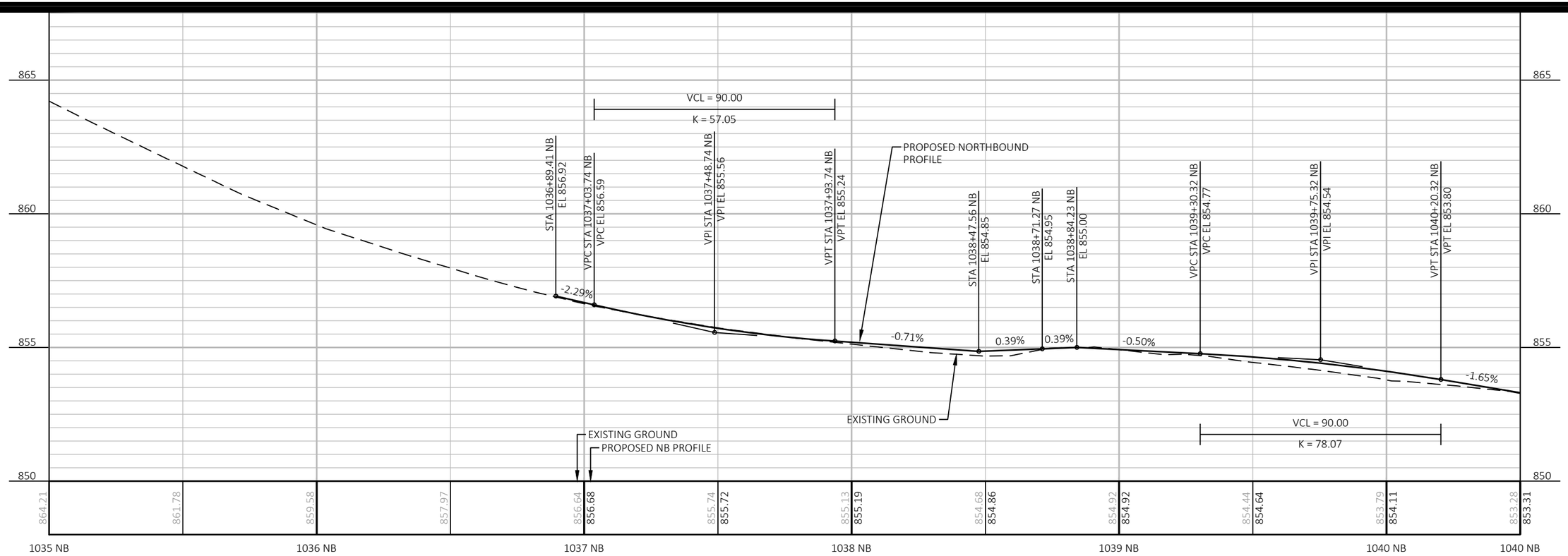

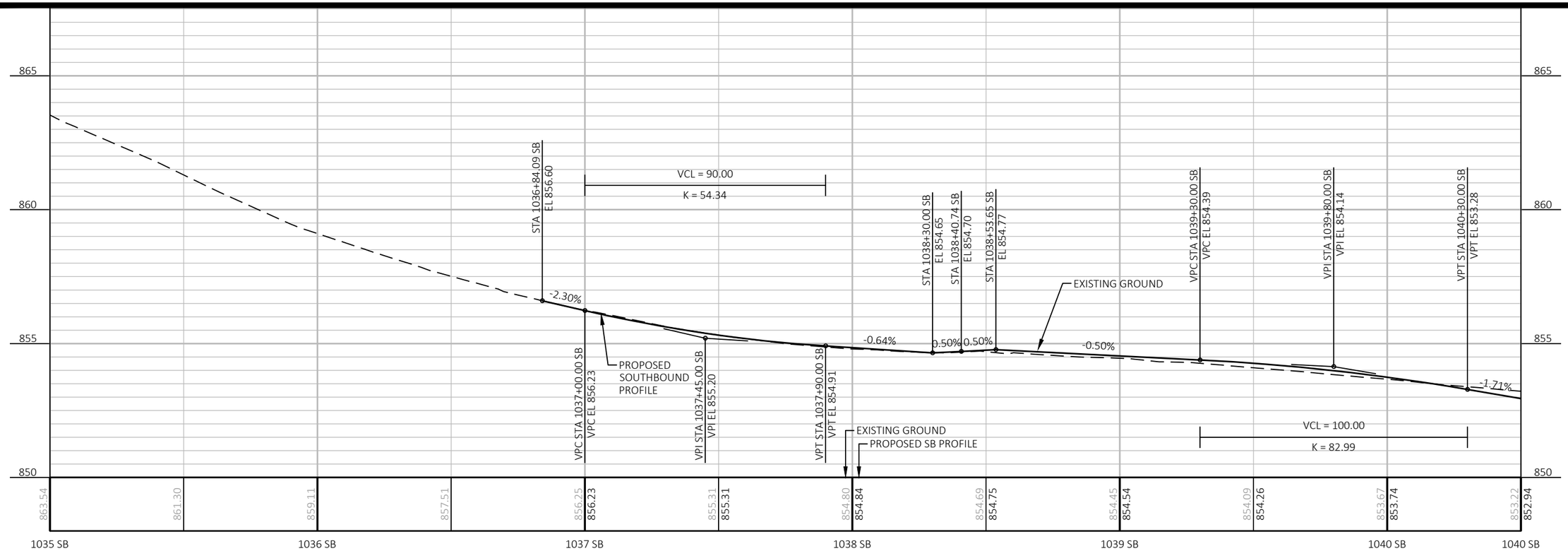

MARK	REVISION	DATE	BY

Designed By:STRAND
XXXXXXXX
Date: 2024-10-28
Scale: ##########

XXXXXXX

CITY OF MADISON, DANE COUNTY, WI

CONTRACT NO: XXXXXXXXX

PLAN AND PROFILE - PARK STREET

NORTH-SOUTH BUS RAPID TRANSIT

CITY OF MADISON

XXXXXXX

PN-10P

PLOT BY : LYNCH, CHRIS

PLOT DATE : 10/28/2024 9:42 AM

FILE NAME : C:\USERS\CHRISLDC\ACCDOCS\AECOM\C-AMER (USA) 60710874 MADISON NS BRT\PROJECT FILES\900-CAD GIS\PARK ST\SHEETS\050101-PP.DWG

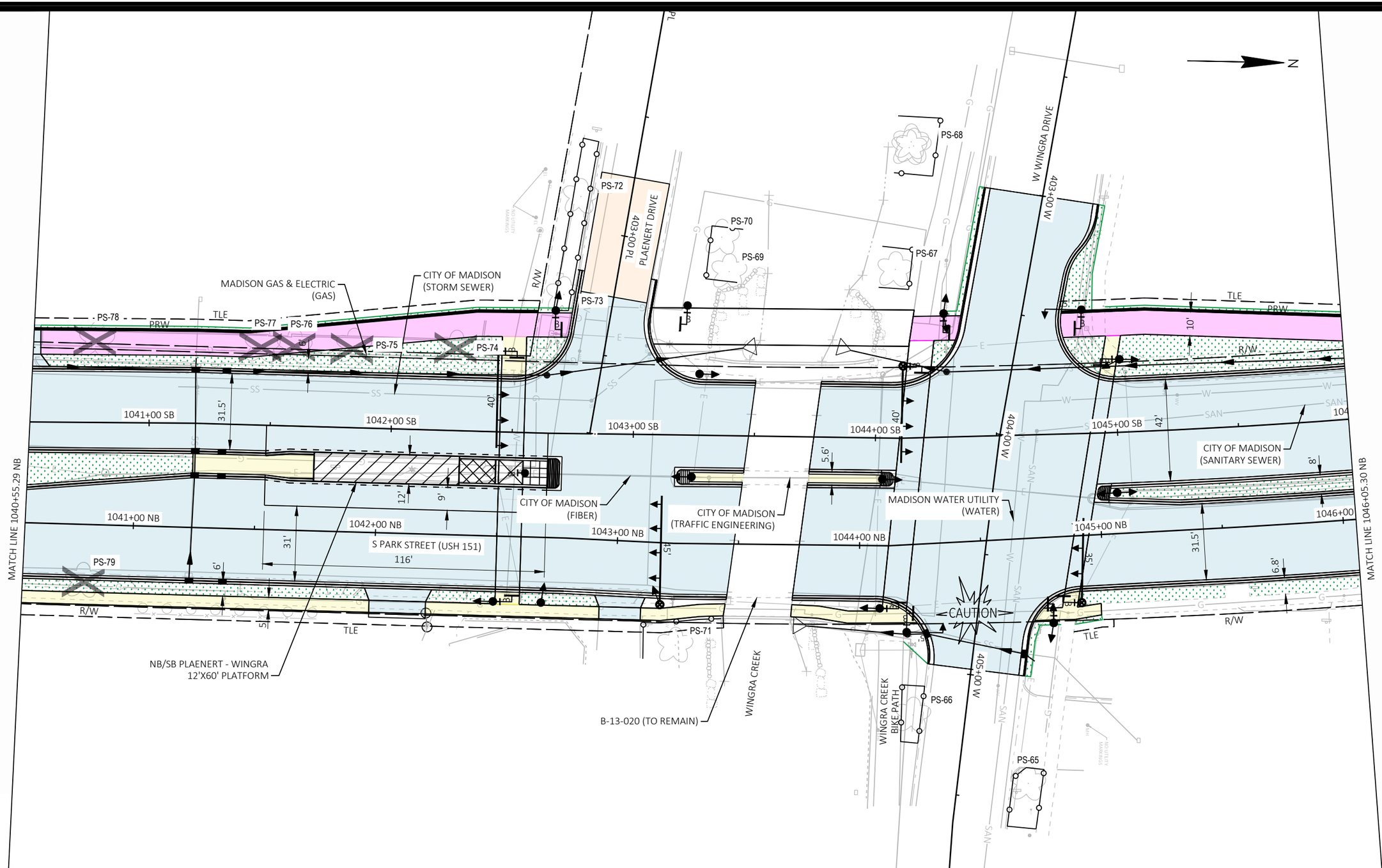

SITE PLAN LEGEND

- X-INCH CONCRETE PAVEMENT
- X-INCH ASPHALT PAVEMENT
- X-INCH ASPHALT SHARED USE PATH
- X-INCH CONCRETE SIDEWALK
- CURB RAMP DETECTABLE WARNING FIELDS
- TERRACE/SEEDING
- CG-XX — CONCRETE CURB & GUTTER, TYPE XX
- REINFORCED CONCRETE PLATFORM
- ADA CLEAR AREA
- X-INCH CONCRETE PAVEMENT, COLORED AND STAMPED
- CONCRETE SLOPED WALKWAY
- RESERVED SPACE FOR CRESCENT WALL AND SIGNALS
- EXISTING RIGHT OF WAY
- POTENTIAL SLOPE INTERCEPTS (SI)
- POTENTIAL RIGHT OF WAY - FEE
- POTENTIAL TEMPORARY LIMITED EASEMENT (TLE)
- PROPOSED STORM SEWER PIPE
- PROPOSED INLET
- PROPOSED STORM MANHOLE
- PROPOSED SANITARY MANHOLE
- SAN — PROPOSED SANITARY PIPE
- SIGNAL OVERHEAD MOUNT
- (XX) — MONOTUBE BASE, POLE, X' ARM
- PEDESTRIAN HEAD
- B — APS PUSH BUTTON/PUSH BUTTON
- TREE PROTECTION FENCE
- REMOVE EXISTING TREE
- PROTECT EXISTING TREE
- PS-XX — TREE INVENTORY NUMBER

MARK	REVISION	DATE	BY

Designed By:STRAND
XXXXXXXX
Date: 2024-10-28
Scale: ##########

XXXXXXX

CITY OF MADISON, DANE COUNTY, WI

CONTRACT NO: XXXXXXXXX

PLAN AND PROFILE - PARK STREET

NORTH-SOUTH BUS RAPID TRANSIT

CITY OF MADISON

XXXXXXX

PN-11P

PLOT BY : LYNCH, CHRIS

PLOT DATE : 10/28/2024 9:42 AM

FILE NAME : C:\USERS\CHRISLDC\ACCDOCS\AECOM\CI-AMER (USA) 60710874 MADISON NS BRT\PROJECT FILES\900-CAD GIS\PARK ST\SHEETS\050101-PP.DWG

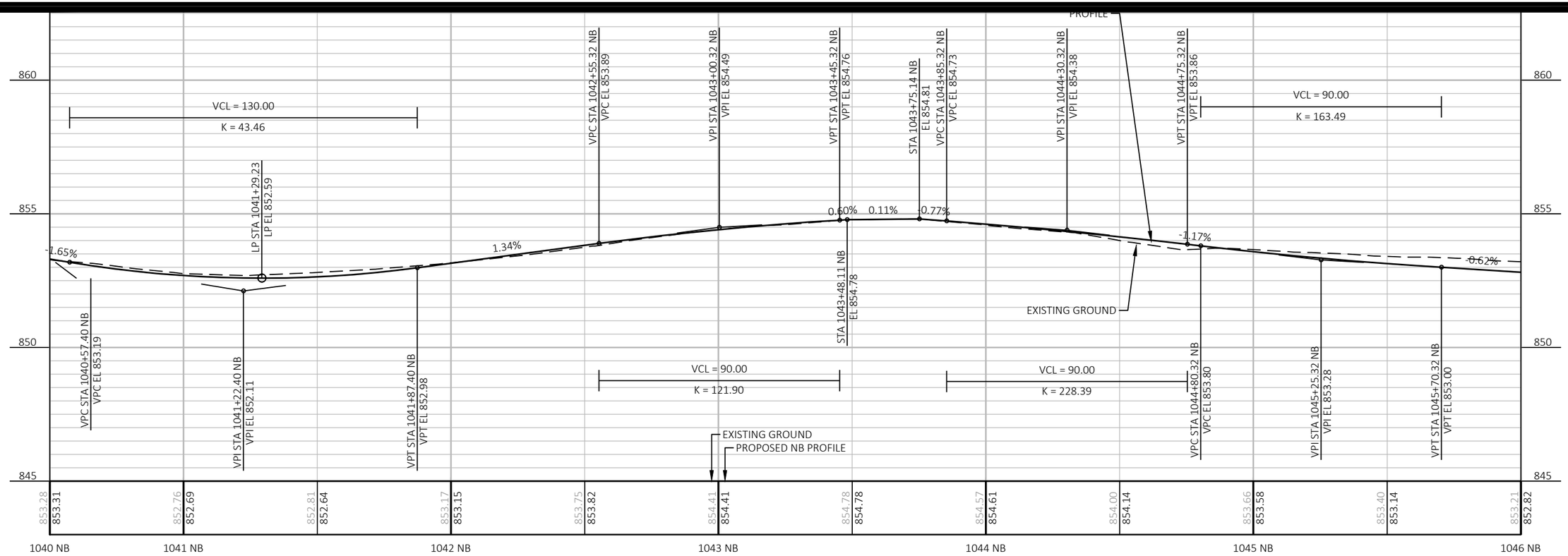

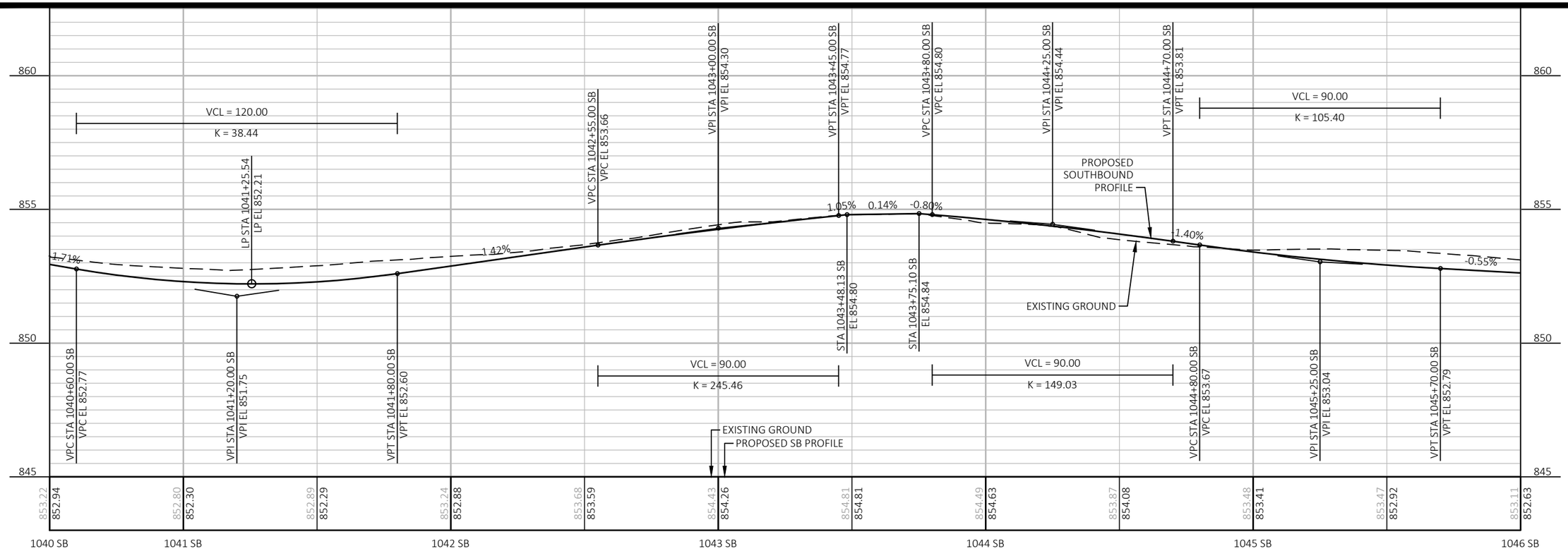

MARK	REVISION	DATE	BY

Designed By:STRAND
XXXXXXXX
Date: 2024-10-28
Scale: ##########

XXXXXXX

CITY OF MADISON, DANE COUNTY, WI

CONTRACT NO: XXXXXXXXX

PLAN AND PROFILE - PARK STREET

NORTH-SOUTH BUS RAPID TRANSIT

CITY OF MADISON

XXXXXXX

PN-12P

PLOT BY : LYNCH, CHRIS

PLOT DATE : 10/28/2024 9:42 AM

FILE NAME : C:\USERS\CHRISLDC\ACCDOCS\AECOM\CI-AMER (USA) 60710874 MADISON NS BRT\PROJECT FILES\900-CAD GIS\PARK ST\SHEETS\050101-PP.DWG

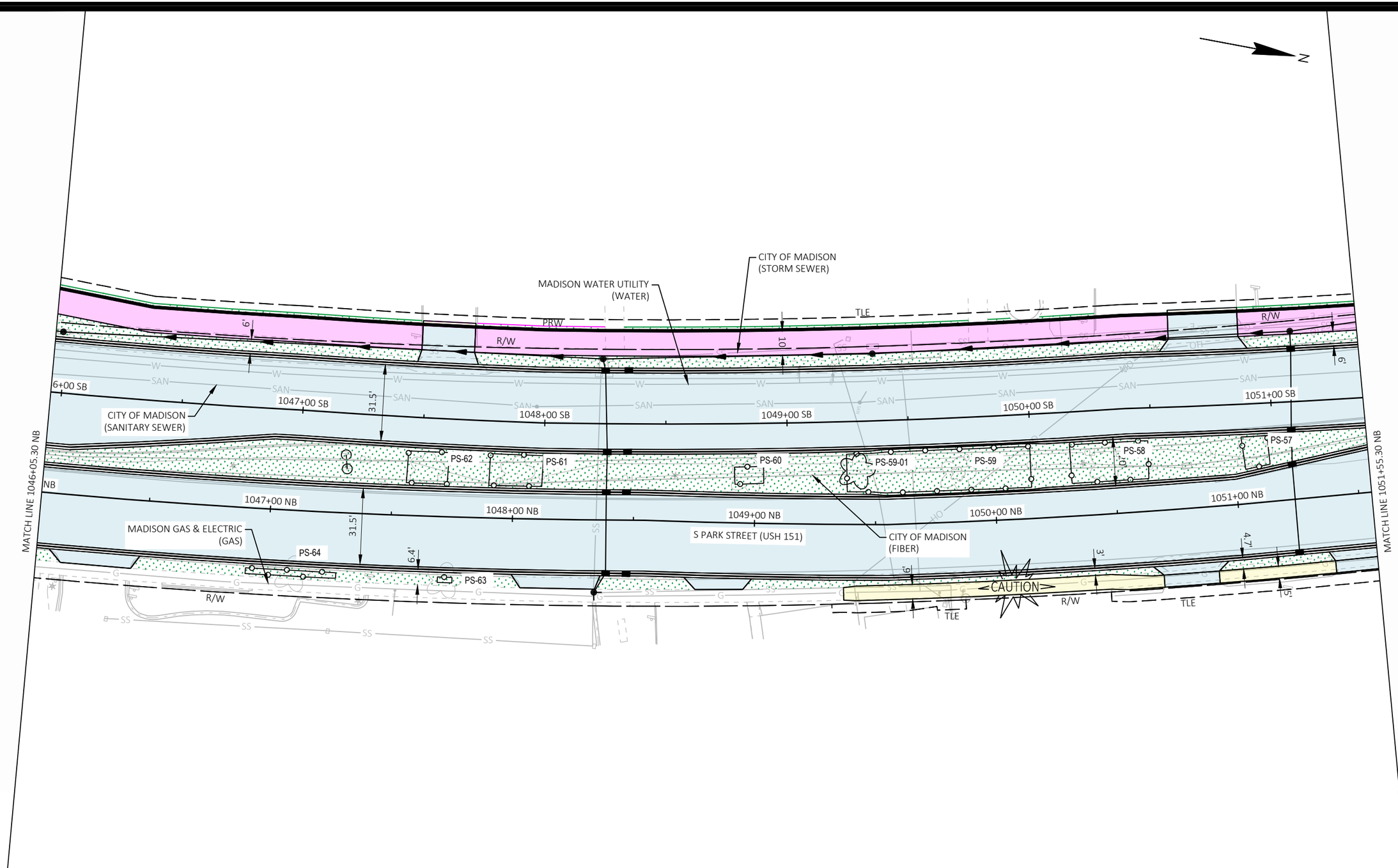

SITE PLAN LEGEND

- X-INCH CONCRETE PAVEMENT
- X-INCH ASPHALT PAVEMENT
- X-INCH ASPHALT SHARED USE PATH
- X-INCH CONCRETE SIDEWALK
- CURB RAMP DETECTABLE WARNING FIELDS
- TERRACE/SEEDING
- CG-XX CONCRETE CURB & GUTTER, TYPE XX
- REINFORCED CONCRETE PLATFORM
- ADA CLEAR AREA
- X-INCH CONCRETE PAVEMENT, COLORED AND STAMPED
- CONCRETE SLOPED WALKWAY
- RESERVED SPACE FOR CRESCENT WALL AND SIGNALS
- EXISTING RIGHT OF WAY
- POTENTIAL SLOPE INTERCEPTS (SI)
- POTENTIAL RIGHT OF WAY - FEE
- POTENTIAL TEMPORARY LIMITED EASEMENT (TLE)
- PROPOSED STORM SEWER PIPE
- PROPOSED INLET
- PROPOSED STORM MANHOLE
- PROPOSED SANITARY MANHOLE
- SAN PROPOSED SANITARY PIPE
- (XX) SIGNAL OVERHEAD MOUNT
- MONOTUBE BASE, POLE, X' ARM
- PEDESTRIAN HEAD
- B B APS PUSH BUTTON/PUSH BUTTON
- TREE PROTECTION FENCE
- REMOVE EXISTING TREE
- PROTECT EXISTING TREE
- PS-XX TREE INVENTORY NUMBER

MARK	REVISION	DATE	BY

Designed By:STRAND
XXXXXXXX
Date: 2024-10-28
Scale: ##########

XXXXXXX

CITY OF MADISON, DANE COUNTY, WI

CONTRACT NO: XXXXXXXXXX

PLAN AND PROFILE - PARK STREET

NORTH-SOUTH BUS RAPID TRANSIT

CITY OF MADISON

XXXXXXX

PN-13P

PLOT BY : LYNCH, CHRIS

PLOT DATE : 10/28/2024 9:42 AM

FILE NAME : C:\USERS\CHRIS1\DC\ACCDOCS\AECOM\Ct-AMER (USA) 60710874 MADISON NS BRT\PROJECT FILES\900-CAD GIS\PARK ST\SHEETS\050101-PP.DWG

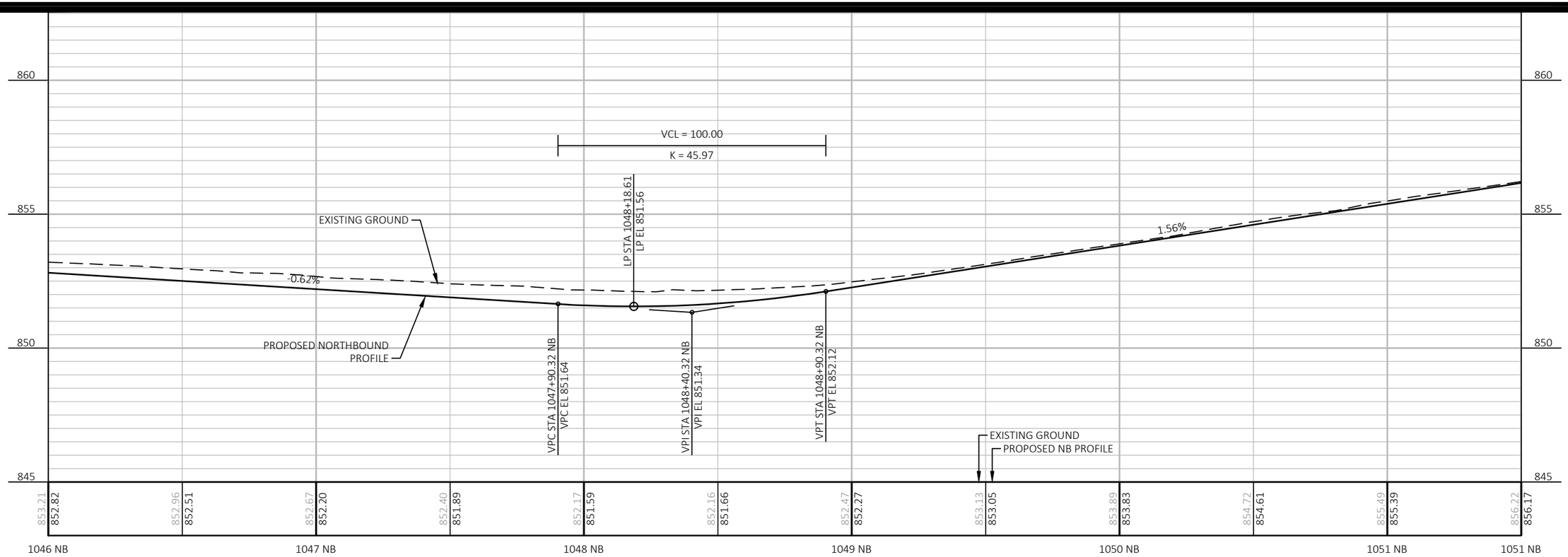

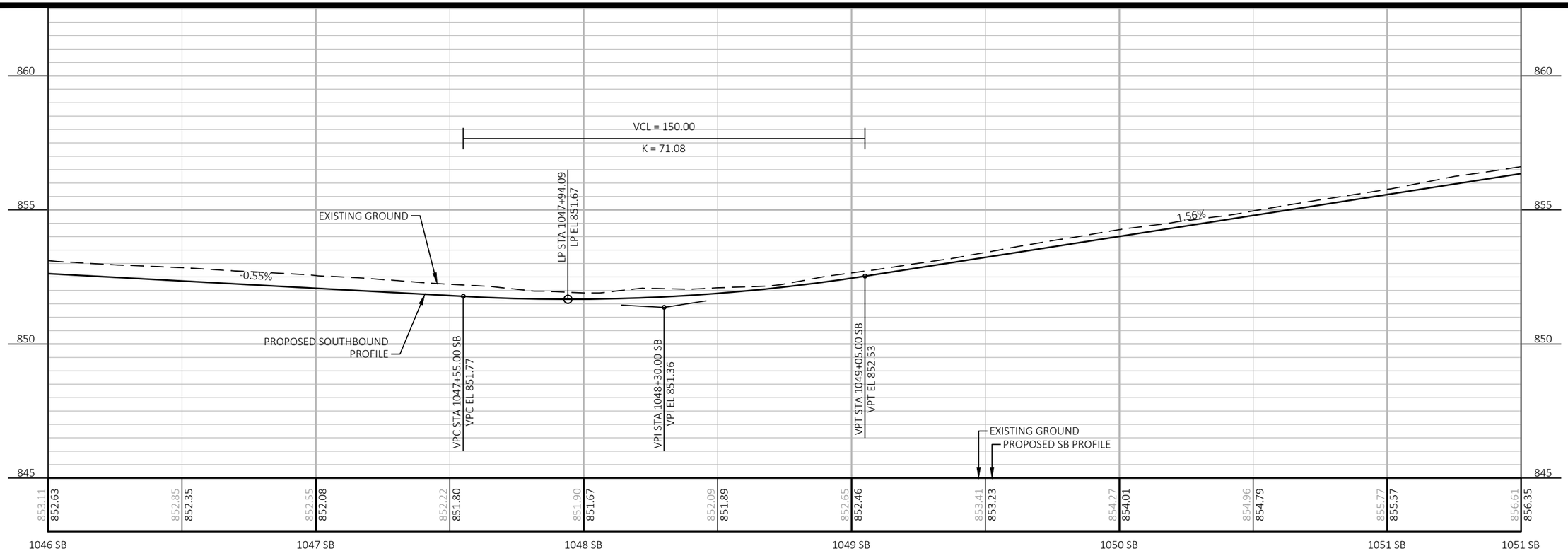

MARK	REVISION	DATE	BY

Designed By:STRAND
XXXXXXXX
Date: 2024-10-28
Scale: ##########

XXXXXXX

CITY OF MADISON, DANE COUNTY, WI

CONTRACT NO: XXXXXXXXXX

PLAN AND PROFILE - PARK STREET

NORTH-SOUTH BUS RAPID TRANSIT

CITY OF MADISON

XXXXXXX

PN-14P

PLOT BY : LYNCH, CHRIS

PLOT DATE : 10/28/2024 9:42 AM

FILE NAME : C:\USERS\CHRISL\DC\ACCDOCS\AECOM\C-AMER (USA) 60710874 MADISON NS BRT\PROJECT FILES\900-CAD GIS\PARK ST\SHEETS\050101-PP.DWG

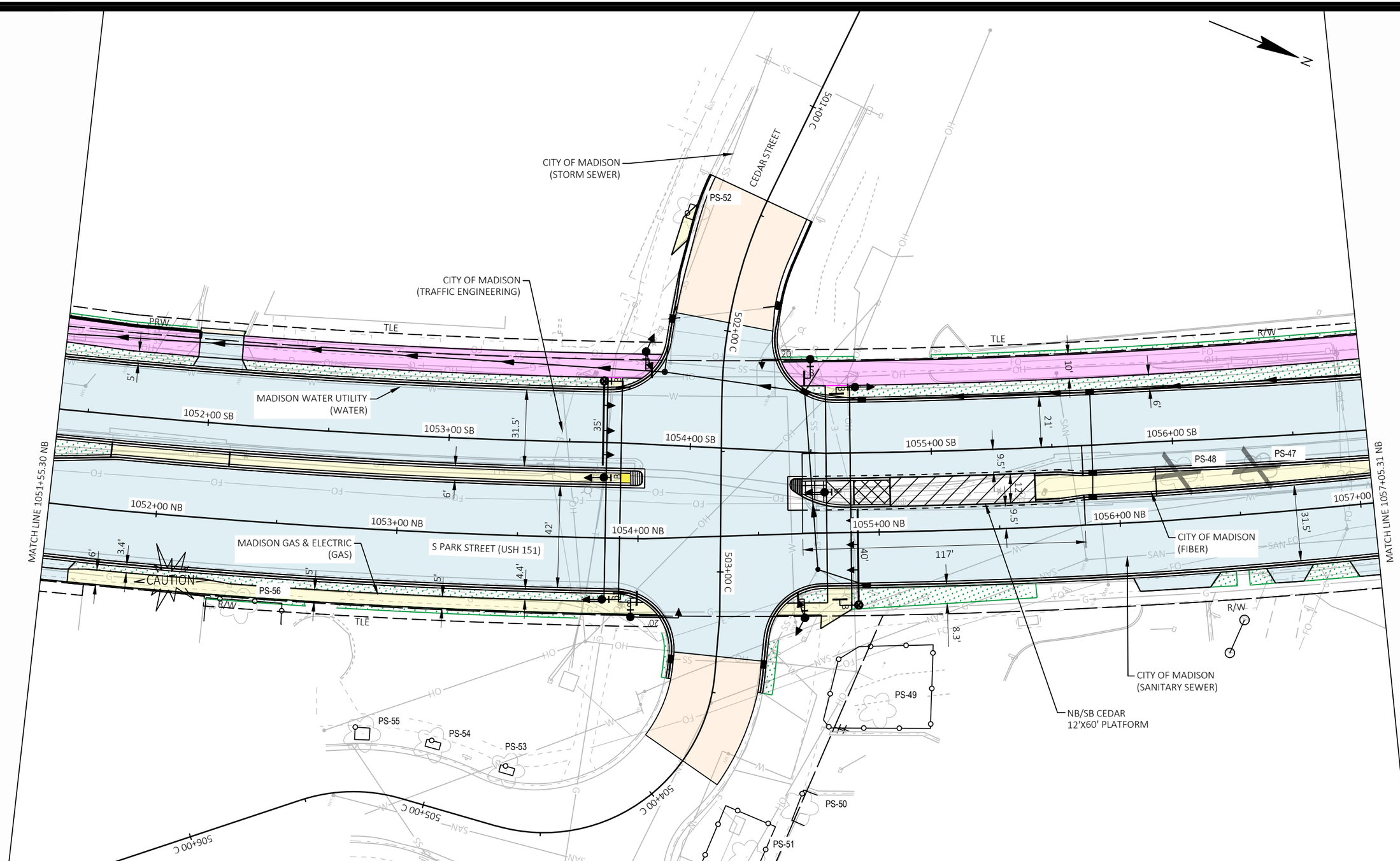

SITE PLAN LEGEND

- X-INCH CONCRETE PAVEMENT
- X-INCH ASPHALT PAVEMENT
- X-INCH ASPHALT SHARED USE PATH
- X-INCH CONCRETE SIDEWALK
- CURB RAMP DETECTABLE WARNING FIELDS
- TERRACE/SEEDING
- CG-XX CONCRETE CURB & GUTTER, TYPE XX
- REINFORCED CONCRETE PLATFORM
- ADA CLEAR AREA
- X-INCH CONCRETE PAVEMENT, COLORED AND STAMPED
- CONCRETE SLOPED WALKWAY
- RESERVED SPACE FOR CRESCENT WALL AND SIGNALS
- EXISTING RIGHT OF WAY
- POTENTIAL SLOPE INTERCEPTS (SI)
- POTENTIAL RIGHT OF WAY - FEE
- POTENTIAL TEMPORARY LIMITED EASEMENT (TLE)
- PROPOSED STORM SEWER PIPE
- PROPOSED INLET
- PROPOSED STORM MANHOLE
- PROPOSED SANITARY MANHOLE
- SAN PROPOSED SANITARY PIPE
- SIGNAL OVERHEAD MOUNT
- (XX) MONOTUBE BASE, POLE, X' ARM
- PEDESTRIAN HEAD
- B B APS PUSH BUTTON/PUSH BUTTON
- TREE PROTECTION FENCE
- REMOVE EXISTING TREE
- PROTECT EXISTING TREE
- PS-XX TREE INVENTORY NUMBER

MARK	REVISION	DATE	BY

Designed By:STRAND Date: 2024-10-28 Scale: ########

XXXXXXX

CITY OF MADISON, DANE COUNTY, WI

CONTRACT NO: XXXXXXXXXX

PLAN AND PROFILE - PARK STREET

NORTH-SOUTH BUS RAPID TRANSIT

CITY OF MADISON

XXXXXXX

PN-15P

FILE NAME : C:\USERS\CHRISL\DC\ACCDOCS\AECOM\CI-AMER (USA) 60710874 MADISON NS BRT\PROJECT FILES\900-CAD GIS\PARK ST\SHEETS\050101-PP.DWG

PLOT DATE : 10/28/2024 9:42 AM

PLOT BY : LYNCH, CHRIS

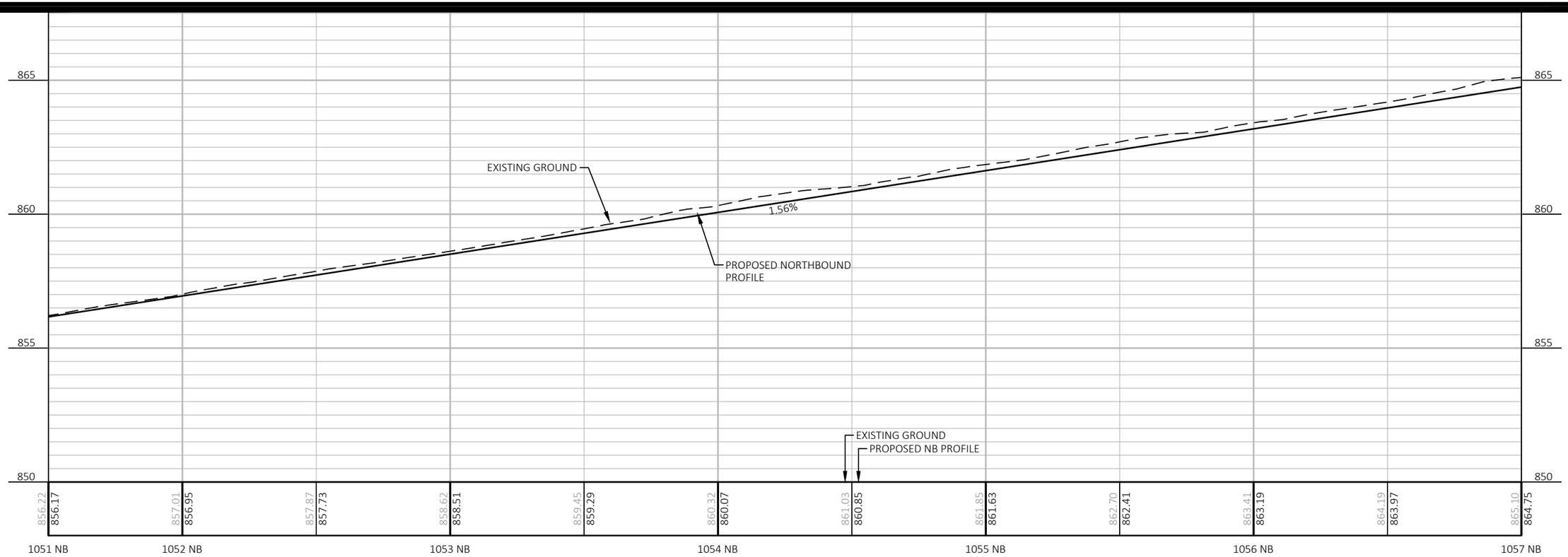

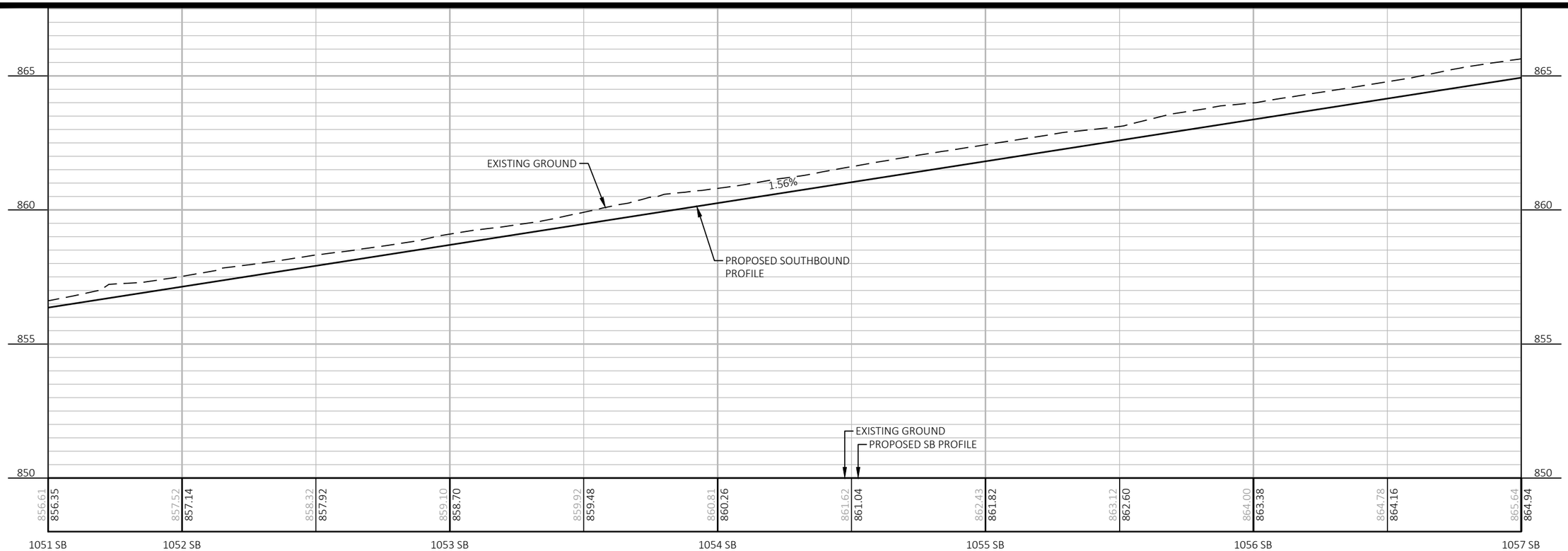

MARK	REVISION	DATE	BY

Designed By:STRAND
XXXXXXXX
Date: 2024-10-28
Scale: ##########

XXXXXXXX

CITY OF MADISON, DANE COUNTY, WI

CONTRACT NO: XXXXXXXXXX

PLAN AND PROFILE - PARK STREET

NORTH-SOUTH BUS RAPID TRANSIT

CITY OF MADISON

XXXXXXX

PN-16P

PLOT BY : LYNCH, CHRIS

PLOT DATE : 10/28/2024 9:42 AM

FILE NAME : C:\USERS\CHRISLDC\ACCDOCS\AECOM\C-AMER (USA) 60710874 MADISON NS BRT\PROJECT FILES\900-CAD GIS\PARK ST\SHEETS\050101-PP.DWG

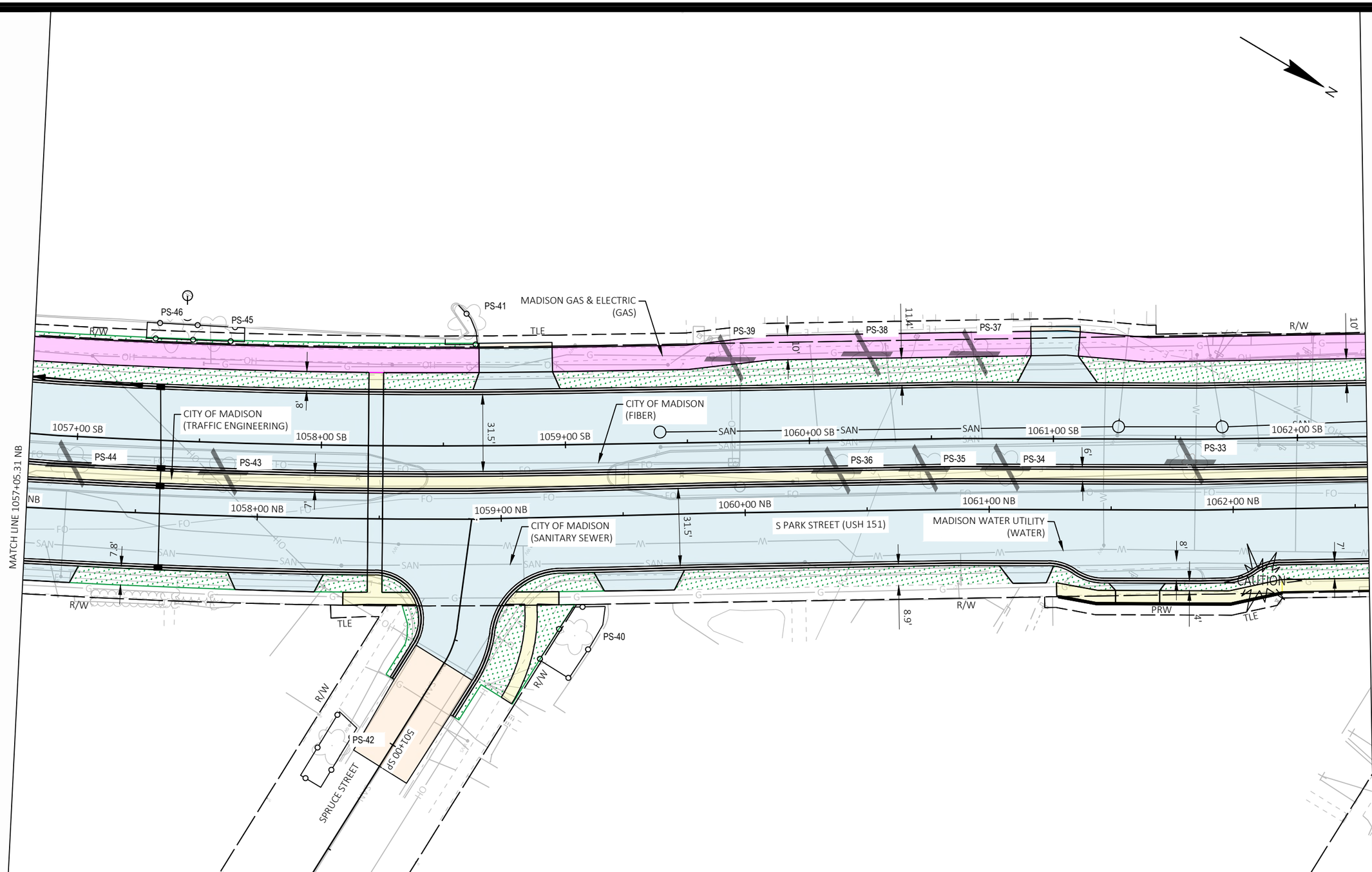

SITE PLAN LEGEND

- X-INCH CONCRETE PAVEMENT
- X-INCH ASPHALT PAVEMENT
- X-INCH ASPHALT SHARED USE PATH
- X-INCH CONCRETE SIDEWALK
- CURB RAMP DETECTABLE WARNING FIELDS
- TERRACE/SEEDING
- CG-XX CONCRETE CURB & GUTTER, TYPE XX
- REINFORCED CONCRETE PLATFORM
- ADA CLEAR AREA
- X-INCH CONCRETE PAVEMENT, COLORED AND STAMPED
- CONCRETE SLOPED WALKWAY
- RESERVED SPACE FOR CRESCENT WALL AND SIGNALS
- EXISTING RIGHT OF WAY
- POTENTIAL SLOPE INTERCEPTS (SI)
- POTENTIAL RIGHT OF WAY - FEE
- POTENTIAL TEMPORARY LIMITED EASEMENT (TLE)
- PROPOSED STORM SEWER PIPE
- PROPOSED INLET
- PROPOSED STORM MANHOLE
- PROPOSED SANITARY MANHOLE
- SAN PROPOSED SANITARY PIPE
- SIGNAL OVERHEAD MOUNT
- (XX) MONOTUBE BASE, POLE, X' ARM
- PEDESTRIAN HEAD
- B B APS PUSH BUTTON/PUSH BUTTON
- TREE PROTECTION FENCE
- REMOVE EXISTING TREE
- PROTECT EXISTING TREE
- PS-XX TREE INVENTORY NUMBER

MARK	REVISION	DATE	BY

Designed By:STRAND
XXXXXXXX
Date: 2024-10-28
Scale: ##########

XXXXXXX

CITY OF MADISON, DANE COUNTY, WI

CONTRACT NO: XXXXXXXXXX

PLAN AND PROFILE - PARK STREET

NORTH-SOUTH BUS RAPID TRANSIT

CITY OF MADISON

XXXXXXX

PN-17P

PLOT BY : LYNCH, CHRIS

PLOT DATE : 10/28/2024 9:42 AM

FILE NAME : C:\USERS\CHRISL\DC\ACCDOCS\AECOM\CI-AMER (USA) 60710874 MADISON NS BRT\PROJECT FILES\900-CAD GIS\PARK ST\SHEETS\050101-PP.DWG

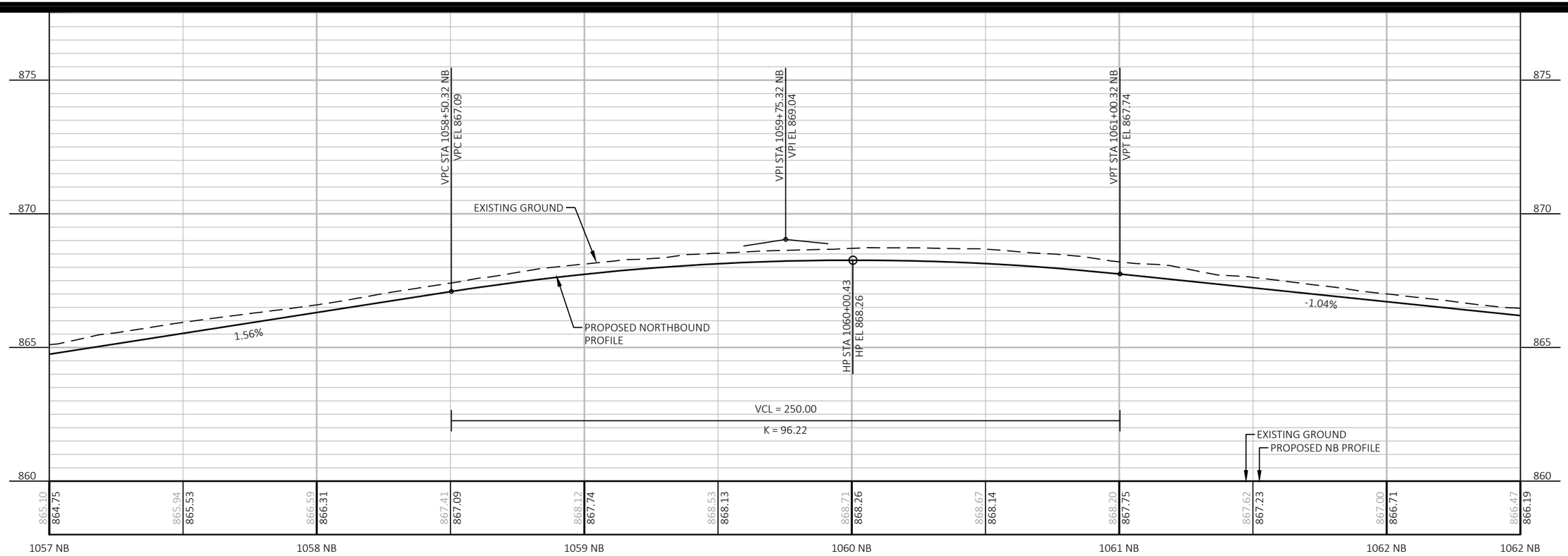

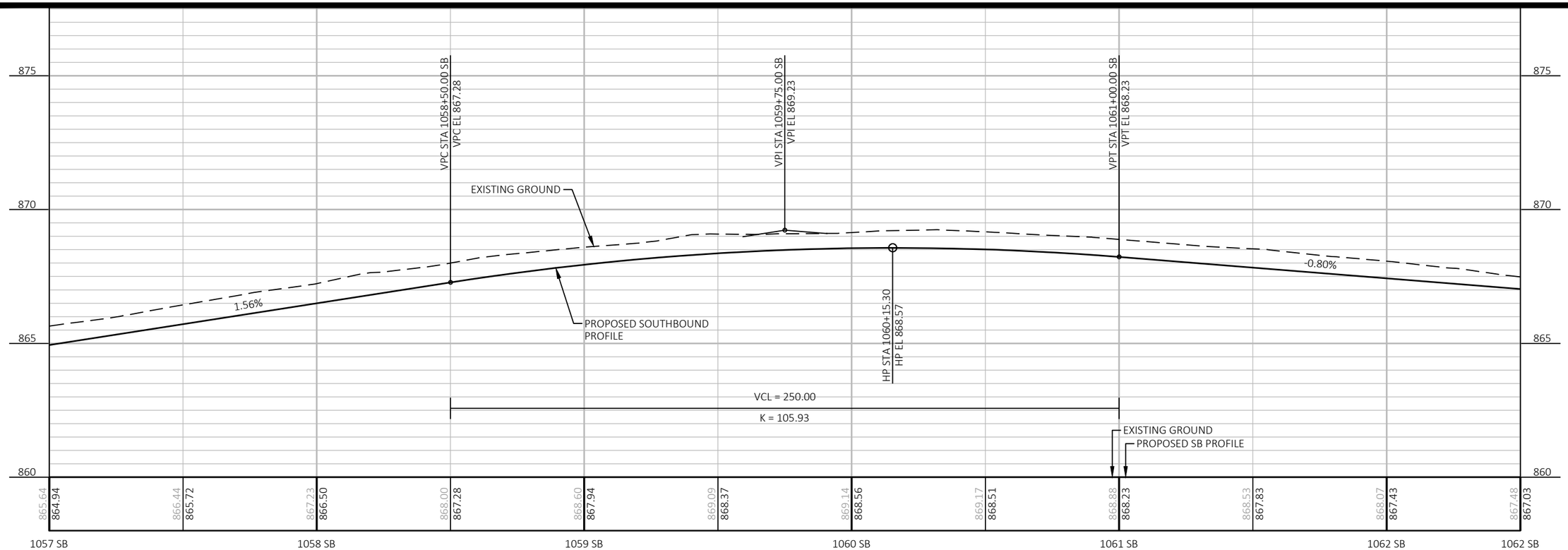

MARK	REVISION	DATE	BY

Designed By:STRAND
XXXXXXXX
Date: 2024-10-28
Scale: ##########

XXXXXXX

CITY OF MADISON, DANE COUNTY, WI

CONTRACT NO: XXXXXXXXXX

PLAN AND PROFILE - PARK STREET

NORTH-SOUTH BUS RAPID TRANSIT

CITY OF MADISON

XXXXXXX

PN-18P

PLOT BY : LYNCH, CHRIS

PLOT DATE : 10/28/2024 9:42 AM

FILE NAME : C:\USERS\CHRISLDC\ACCDOCS\AECOM\C-AMER (USA) 60710874 MADISON NS BRT\PROJECT FILES\900-CAD GIS\PARK ST\SHEETS\050101-PP.DWG

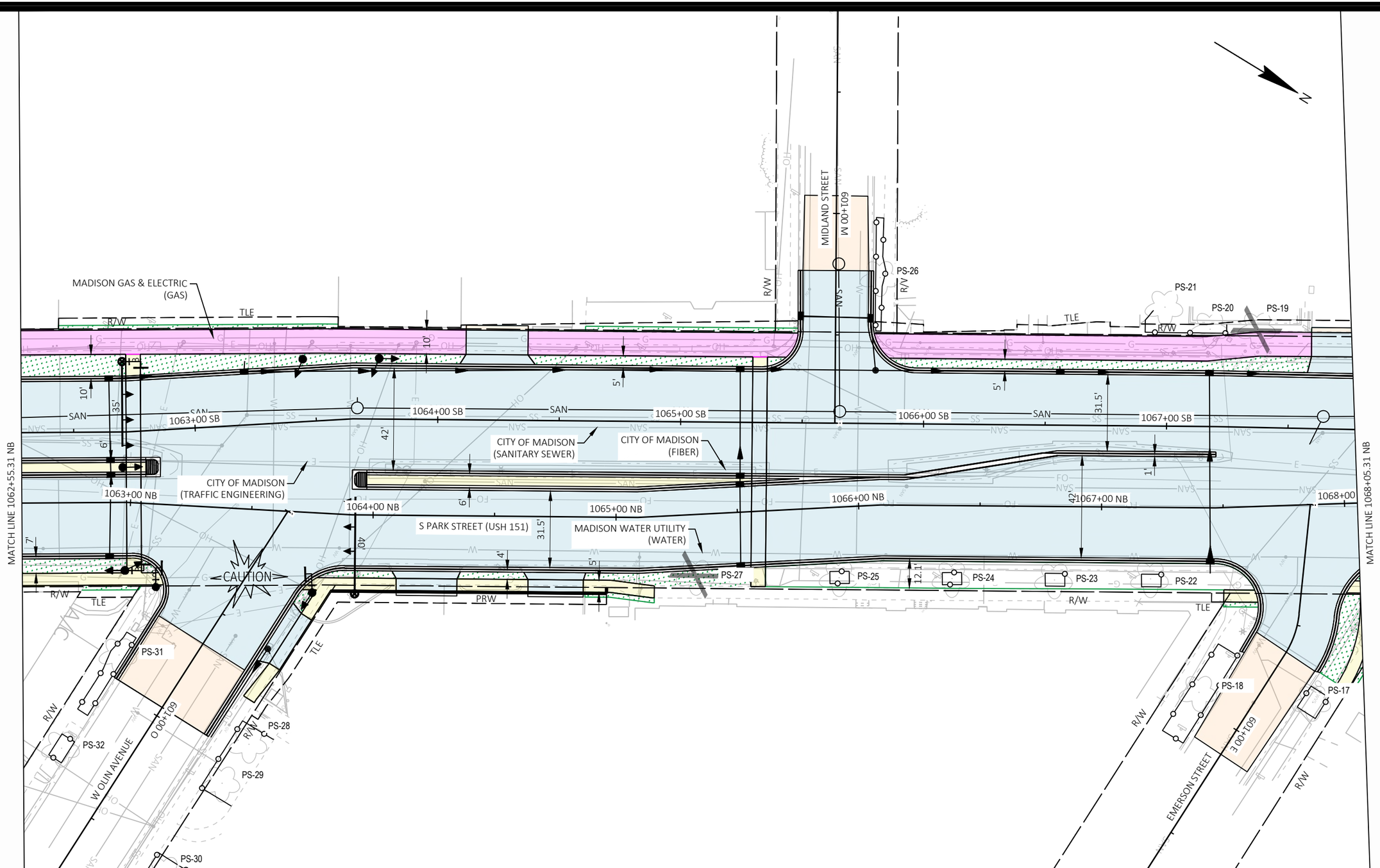

SITE PLAN LEGEND

- X-INCH CONCRETE PAVEMENT
- X-INCH ASPHALT PAVEMENT
- X-INCH ASPHALT SHARED USE PATH
- X-INCH CONCRETE SIDEWALK
- CURB RAMP DETECTABLE WARNING FIELDS
- TERRACE/SEEDING
- CG-XX CONCRETE CURB & GUTTER, TYPE XX
- REINFORCED CONCRETE PLATFORM
- ADA CLEAR AREA
- X-INCH CONCRETE PAVEMENT, COLORED AND STAMPED
- CONCRETE SLOPED WALKWAY
- RESERVED SPACE FOR CRESCENT WALL AND SIGNALS
- EXISTING RIGHT OF WAY
- POTENTIAL SLOPE INTERCEPTS (SI)
- POTENTIAL RIGHT OF WAY - FEE
- POTENTIAL TEMPORARY LIMITED EASEMENT (TLE)
- PROPOSED STORM SEWER PIPE
- PROPOSED INLET
- PROPOSED STORM MANHOLE
- PROPOSED SANITARY MANHOLE
- SAN PROPOSED SANITARY PIPE
- SIGNAL OVERHEAD MOUNT
- (XX) MONOTUBE BASE, POLE, X' ARM
- PEDESTRIAN HEAD
- B B APS PUSH BUTTON/PUSH BUTTON
- TREE PROTECTION FENCE
- REMOVE EXISTING TREE
- PROTECT EXISTING TREE
- PS-XX TREE INVENTORY NUMBER

MARK	REVISION	DATE	BY

Designed By:STRAND
XXXXXXXX
Date: 2024-10-28
Scale: ##########

XXXXXXX

CITY OF MADISON, DANE COUNTY, WI

CONTRACT NO: XXXXXXXXX

PLAN AND PROFILE - PARK STREET

NORTH-SOUTH BUS RAPID TRANSIT

CITY OF MADISON

XXXXXXX

PN-19P

PLOT BY : LYNCH, CHRIS

PLOT DATE : 10/28/2024 9:42 AM

FILE NAME : C:\USERS\CHRISLD\C\ACCDOCS\AECOM\CI-AMER (USA) 60710874 MADISON NS BRT\PROJECT FILES\900-CAD GIS\PARK ST\SHEETS\050101-PP.DWG

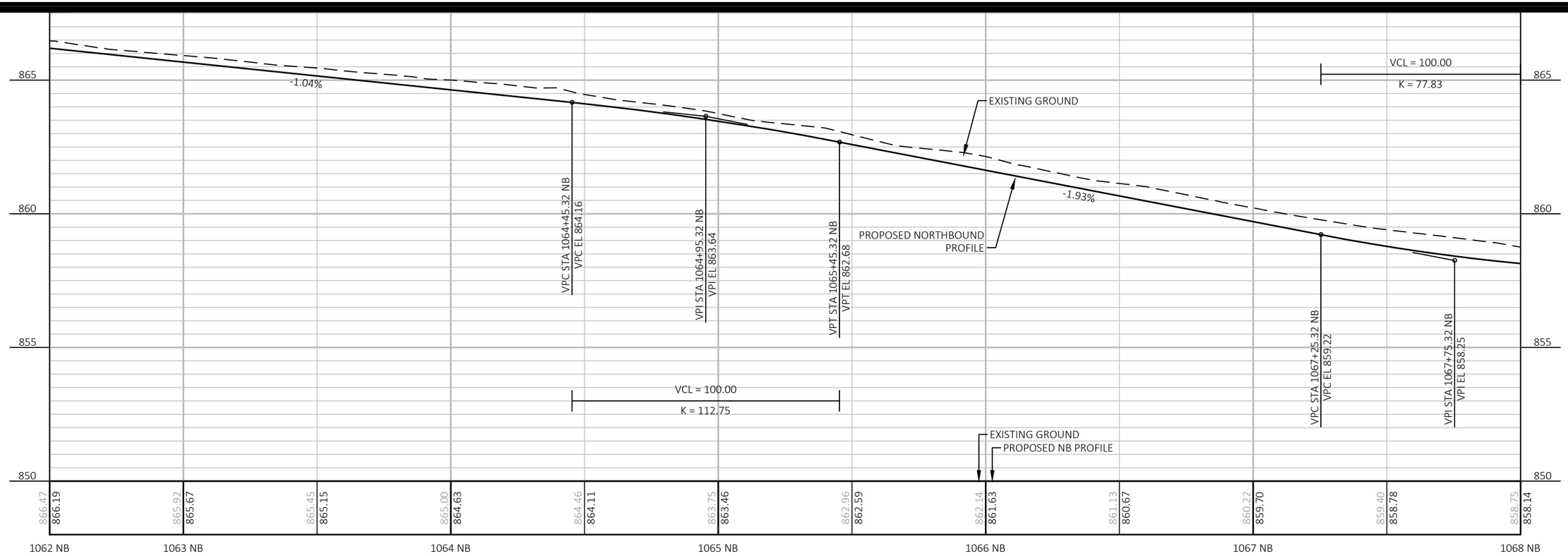

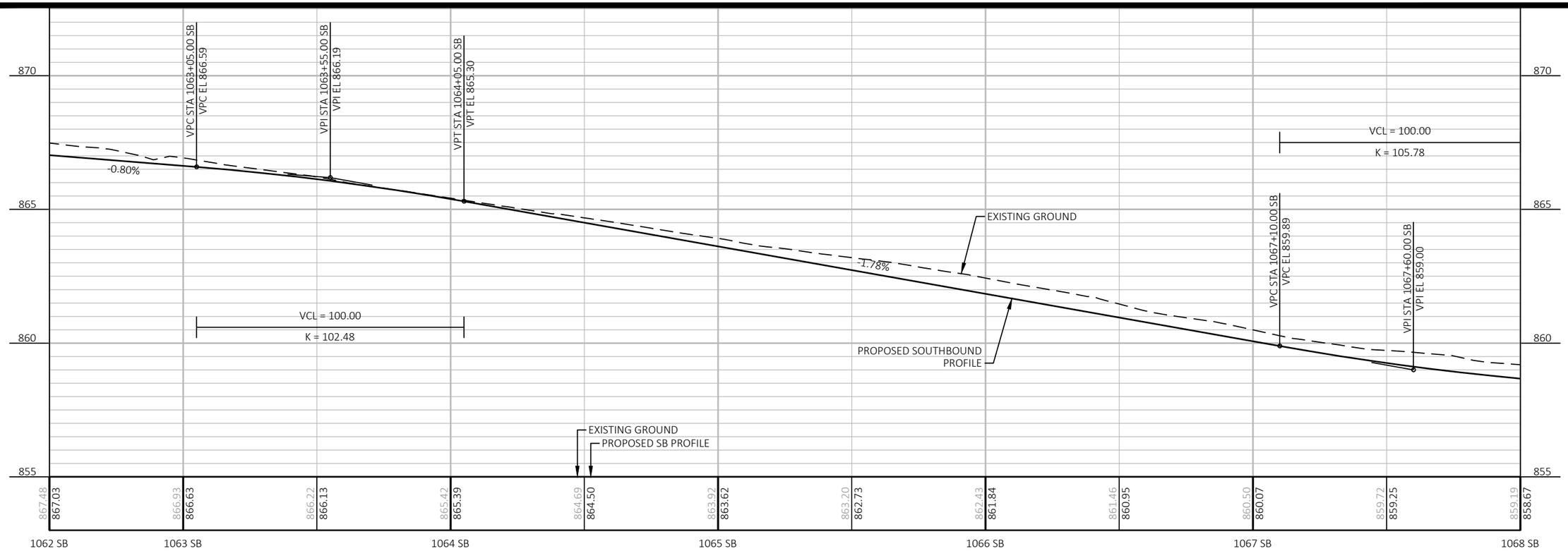

MARK	REVISION	DATE	BY

Designed By:STRAND
XXXXXXXX
Date: 2024-10-28
Scale: ##########

XXXXXXXX

CITY OF MADISON, DANE COUNTY, WI

CONTRACT NO: XXXXXXXXXX

PLAN AND PROFILE - PARK STREET

NORTH-SOUTH BUS RAPID TRANSIT

CITY OF MADISON

XXXXXXX

PN-20P

FILE NAME : C:\USERS\CHRISLI\DC\ACCDOCS\AECOM\Cl-AMER (USA) 60710874 MADISON NS BRT\PROJECT FILES\900-CAD GIS\PARK ST\SHEETS\050101-PP.DWG

PLOT DATE : 10/28/2024 9:42 AM

PLOT BY : LYNCH, CHRIS

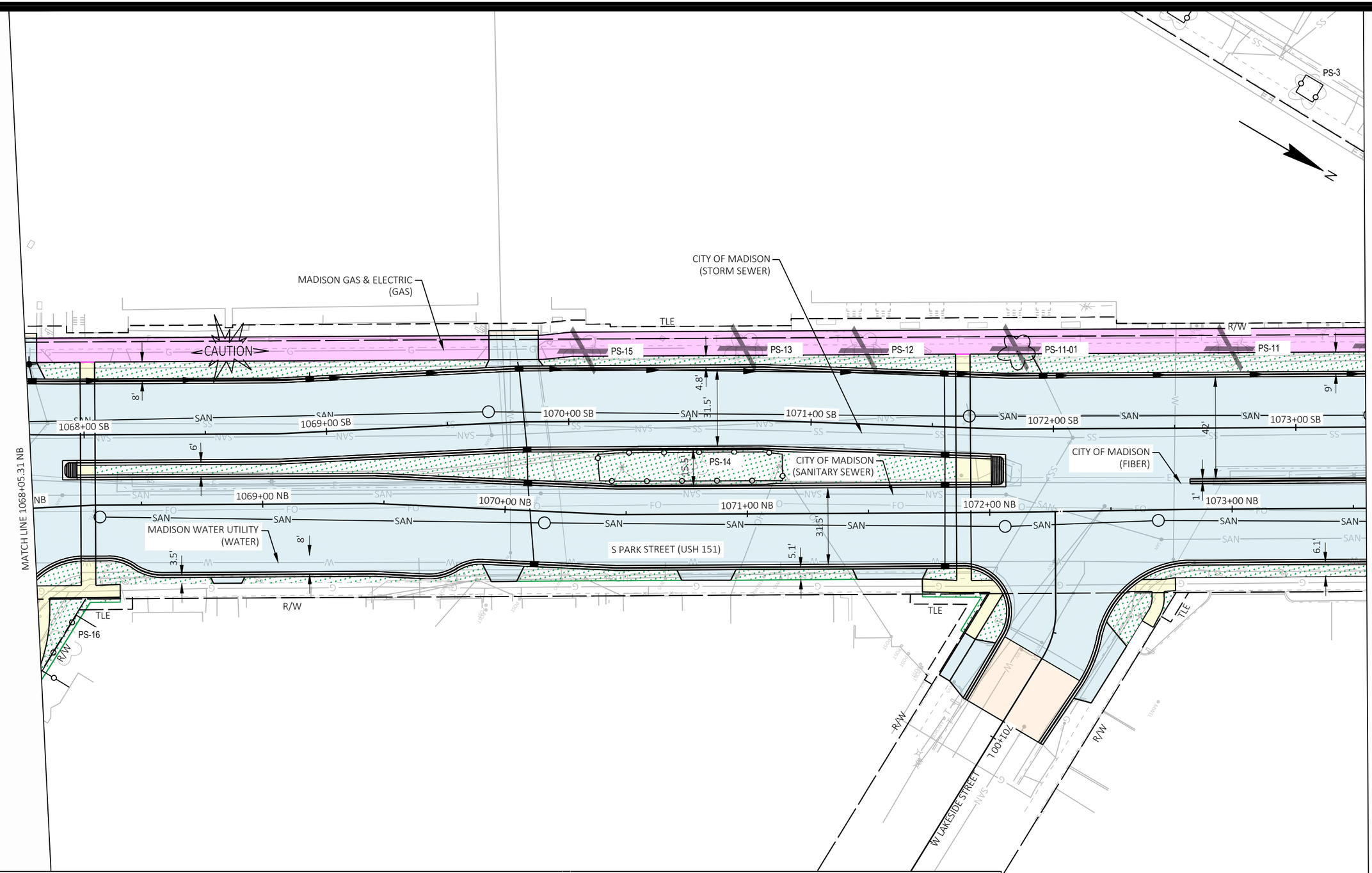

SITE PLAN LEGEND

- X-INCH CONCRETE PAVEMENT
- X-INCH ASPHALT PAVEMENT
- X-INCH ASPHALT SHARED USE PATH
- X-INCH CONCRETE SIDEWALK
- CURB RAMP DETECTABLE WARNING FIELDS
- TERRACE/SEEDING
- CG-XX — CONCRETE CURB & GUTTER, TYPE XX
- REINFORCED CONCRETE PLATFORM
- ADA CLEAR AREA
- X-INCH CONCRETE PAVEMENT, COLORED AND STAMPED
- CONCRETE SLOPED WALKWAY
- RESERVED SPACE FOR CRESCENT WALL AND SIGNALS
- EXISTING RIGHT OF WAY
- POTENTIAL SLOPE INTERCEPTS (SI)
- POTENTIAL RIGHT OF WAY - FEE
- POTENTIAL TEMPORARY LIMITED EASEMENT (TLE)
- PROPOSED STORM SEWER PIPE
- PROPOSED INLET
- PROPOSED STORM MANHOLE
- PROPOSED SANITARY MANHOLE
- SAN — PROPOSED SANITARY PIPE
- SIGNAL OVERHEAD MOUNT
- (XX) — MONOTUBE BASE, POLE, X' ARM
- PEDESTRIAN HEAD
- B — APS PUSH BUTTON/PUSH BUTTON
- TREE PROTECTION FENCE
- REMOVE EXISTING TREE
- PROTECT EXISTING TREE
- PS-XX — TREE INVENTORY NUMBER

MARK	REVISION	DATE	BY

Designed By:STRAND
Date: 2024-10-31
Scale: ##########

XXXXXXX

CITY OF MADISON, DANE COUNTY, WI

CONTRACT NO: XXXXXXXXXX

PLAN AND PROFILE - PARK STREET

NORTH-SOUTH BUS RAPID TRANSIT

CITY OF MADISON

XXXXXXX

PN-21P

PLOT BY : LYNCH, CHRIS

PLOT DATE : 10/31/2024 10:01 AM

FILE NAME : C:\USERS\CHRIS\DC\ACCDOCS\AECOM\CI-AMER (USA) 60710874 MADISON NS BRT\PROJECT FILES\900-CAD GIS\PARK ST\SHEETS\050101-PP.DWG

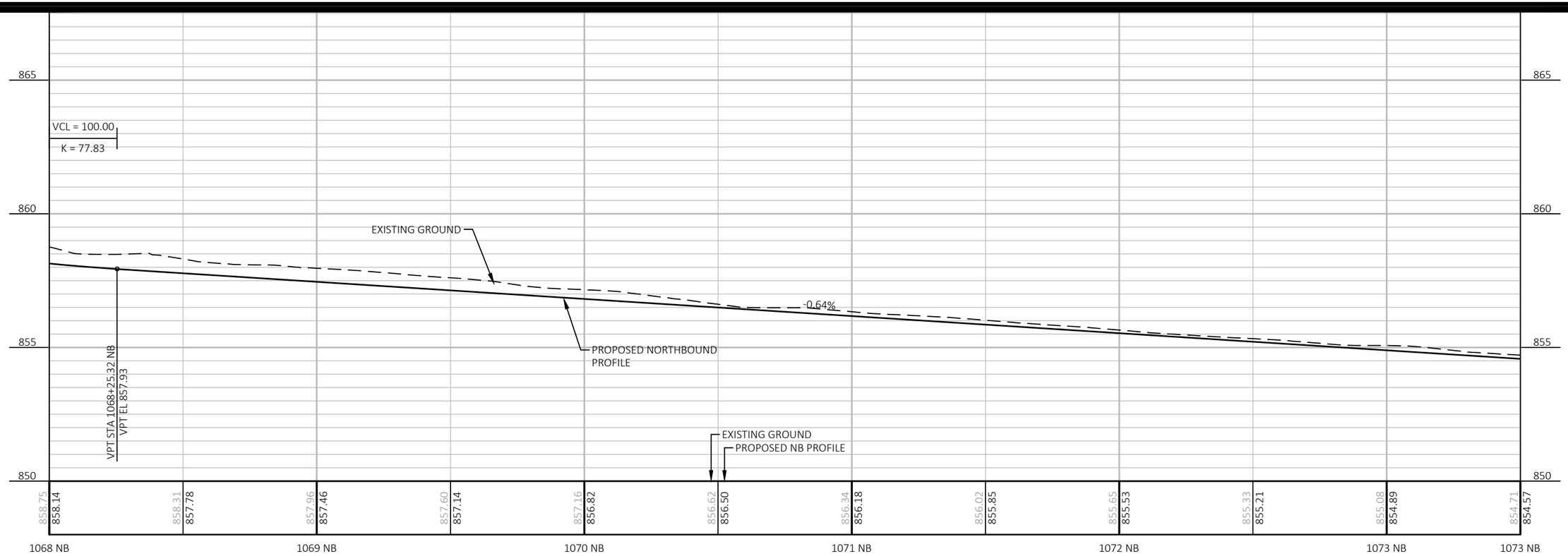

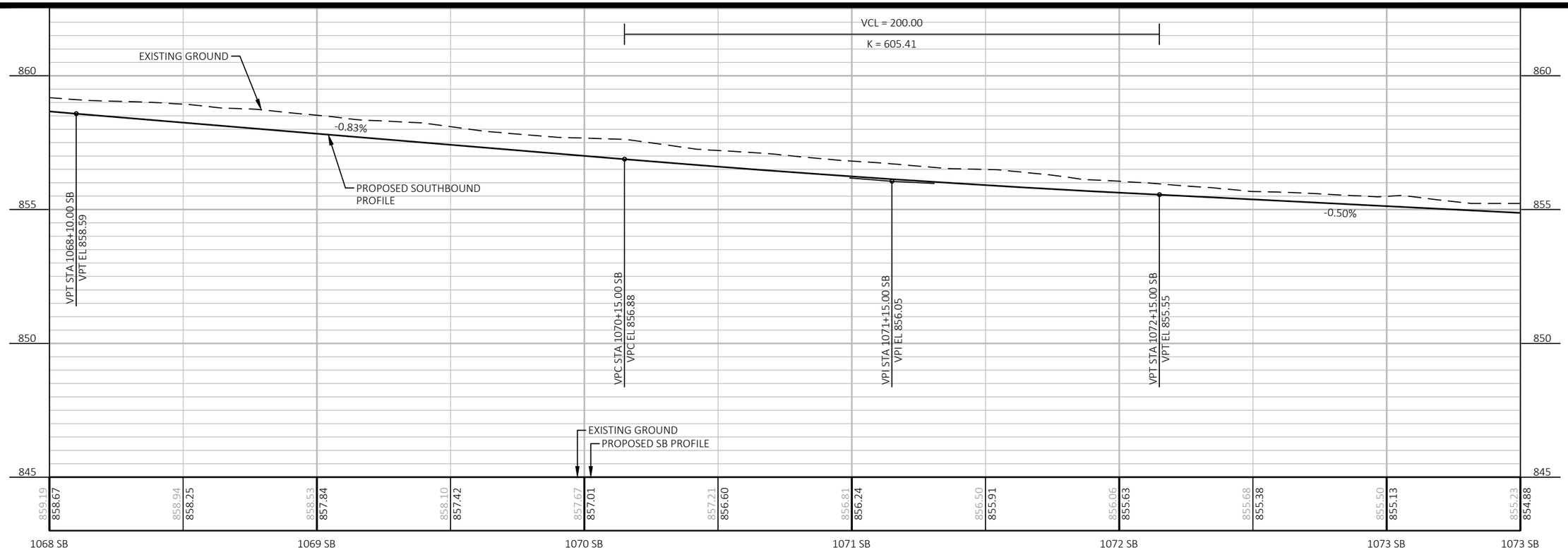

MARK	REVISION	DATE	BY

Designed By:STRAND
XXXXXXXX
Date: 2024-10-28
Scale: ##########

XXXXXXX

CITY OF MADISON, DANE COUNTY, WI

CONTRACT NO: XXXXXXXXXX

PLAN AND PROFILE - PARK STREET

NORTH-SOUTH BUS RAPID TRANSIT

CITY OF MADISON

XXXXXXX

PN-22P

PLOT BY : LYNCH, CHRIS

PLOT DATE : 10/28/2024 9:42 AM

FILE NAME : C:\USERS\CHRISL\DC\ACCDOCS\AECOM\C-AMER (USA) 60710874 MADISON NS BRT\PROJECT FILES\900-CAD GIS\PARK ST\SHEETS\050101-PP.DWG

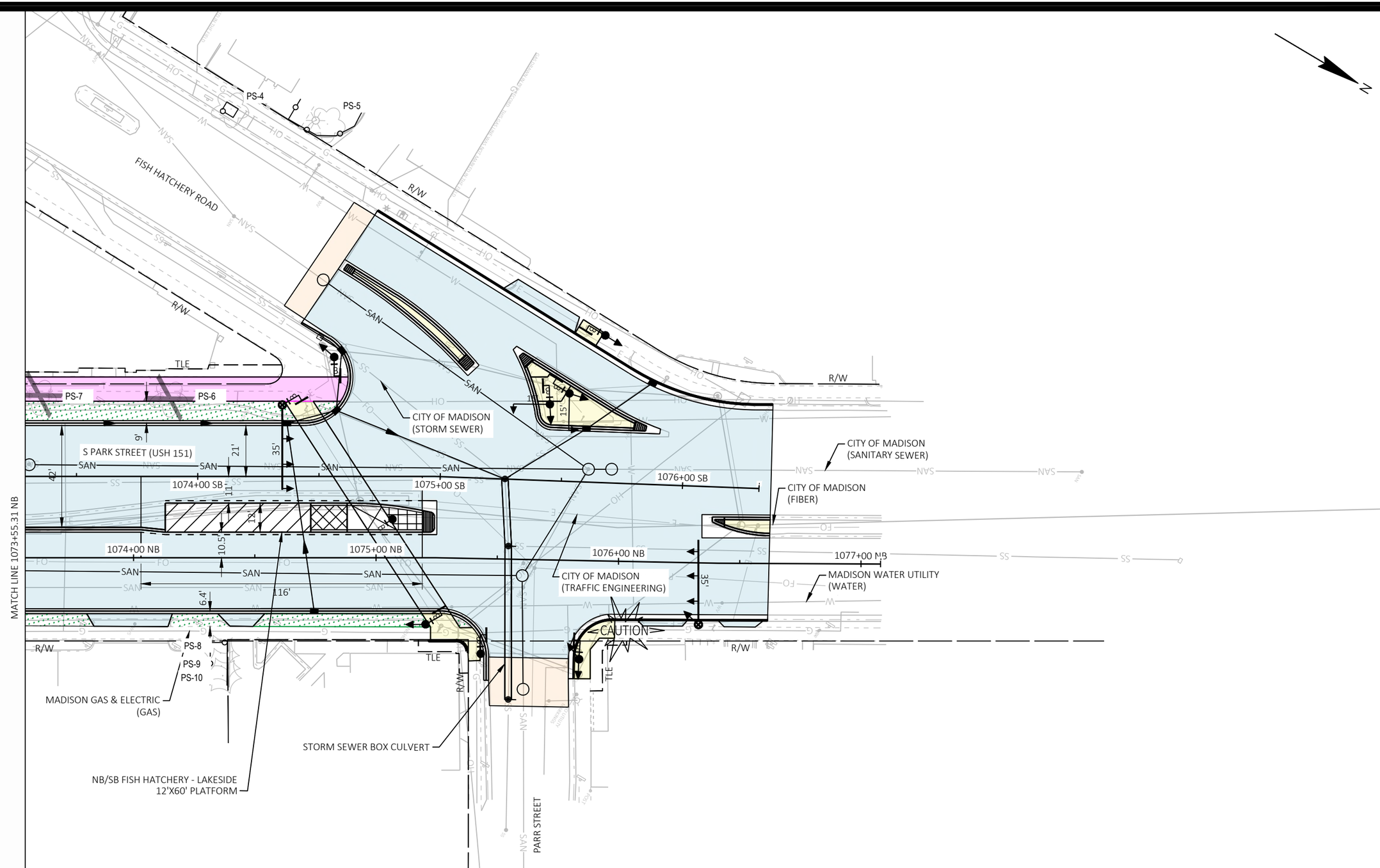

SITE PLAN LEGEND

- X-INCH CONCRETE PAVEMENT
- X-INCH ASPHALT PAVEMENT
- X-INCH ASPHALT SHARED USE PATH
- X-INCH CONCRETE SIDEWALK
- CURB RAMP DETECTABLE WARNING FIELDS
- TERRACE/SEEDING
- CG-XX — CONCRETE CURB & GUTTER, TYPE XX
- REINFORCED CONCRETE PLATFORM
- ADA CLEAR AREA
- X-INCH CONCRETE PAVEMENT, COLORED AND STAMPED
- CONCRETE SLOPED WALKWAY
- RESERVED SPACE FOR CRESCENT WALL AND SIGNALS
- EXISTING RIGHT OF WAY
- POTENTIAL SLOPE INTERCEPTS (SI)
- POTENTIAL RIGHT OF WAY - FEE
- POTENTIAL TEMPORARY LIMITED EASEMENT (TLE)
- PROPOSED STORM SEWER PIPE
- PROPOSED INLET
- PROPOSED STORM MANHOLE
- PROPOSED SANITARY MANHOLE
- SAN — PROPOSED SANITARY PIPE
- SIGNAL OVERHEAD MOUNT
- (XX) — MONOTUBE BASE, POLE, X' ARM
- PEDESTRIAN HEAD
- B — APS PUSH BUTTON/PUSH BUTTON
- TREE PROTECTION FENCE
- REMOVE EXISTING TREE
- PROTECT EXISTING TREE
- PS-XX — TREE INVENTORY NUMBER

MARK	REVISION	DATE	BY

Designed By:STRAND
XXXXXXXX
Date: 2024-10-28
Scale: ##########

XXXXXXX

CITY OF MADISON, DANE COUNTY, WI

CONTRACT NO: XXXXXXXXXX

PLAN AND PROFILE - PARK STREET

NORTH-SOUTH BUS RAPID TRANSIT

CITY OF MADISON

XXXXXXX

PN-23P

PLOT BY : LYNCH, CHRIS

PLOT DATE : 10/28/2024 9:43 AM

FILE NAME : C:\USERS\CHRIS\DC\ACCDOCS\AECOM\CI-AMER (USA) 60710874 MADISON NS BRT\PROJECT FILES\900-CAD GIS\PARK ST\SHEETS\050101-PP.DWG

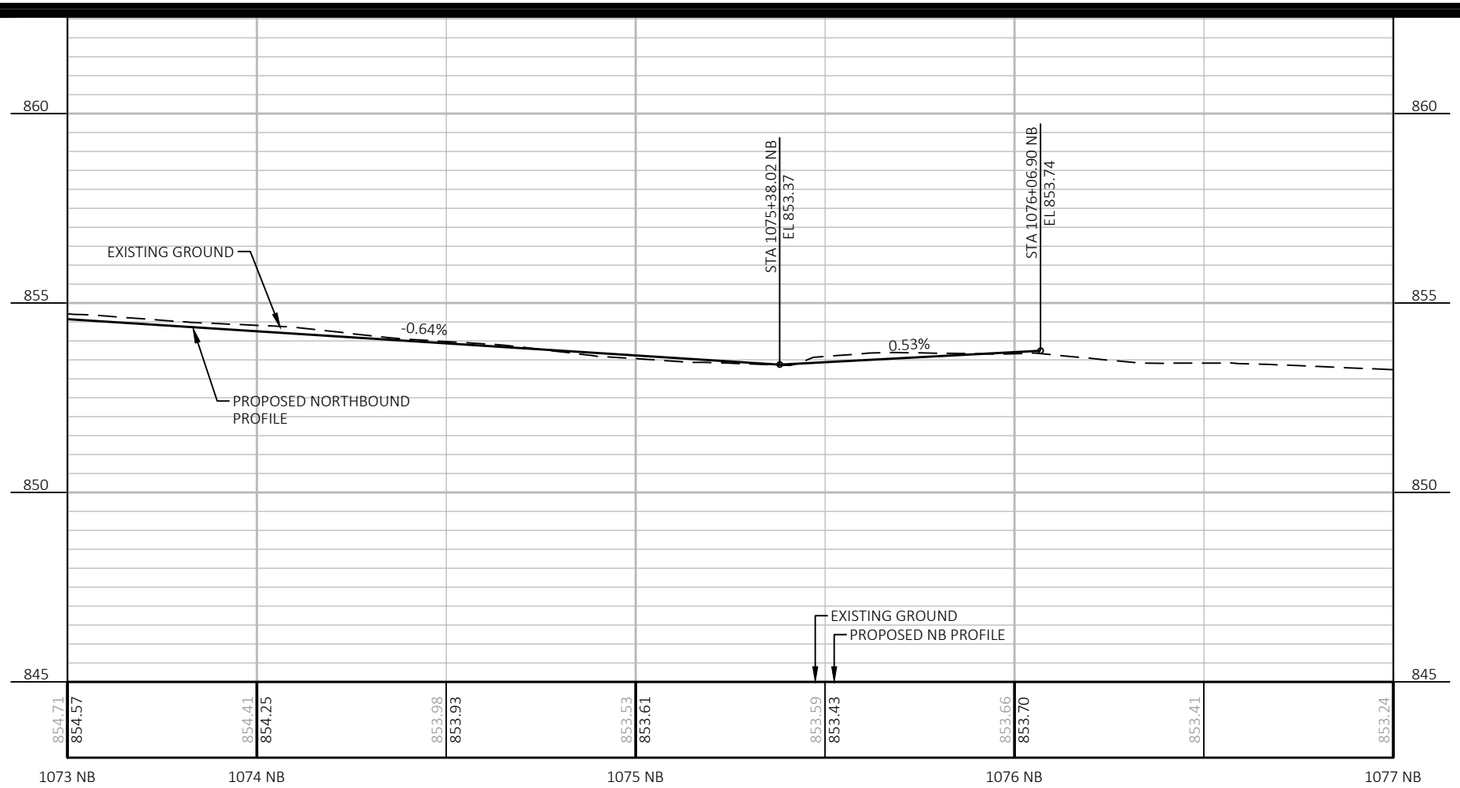

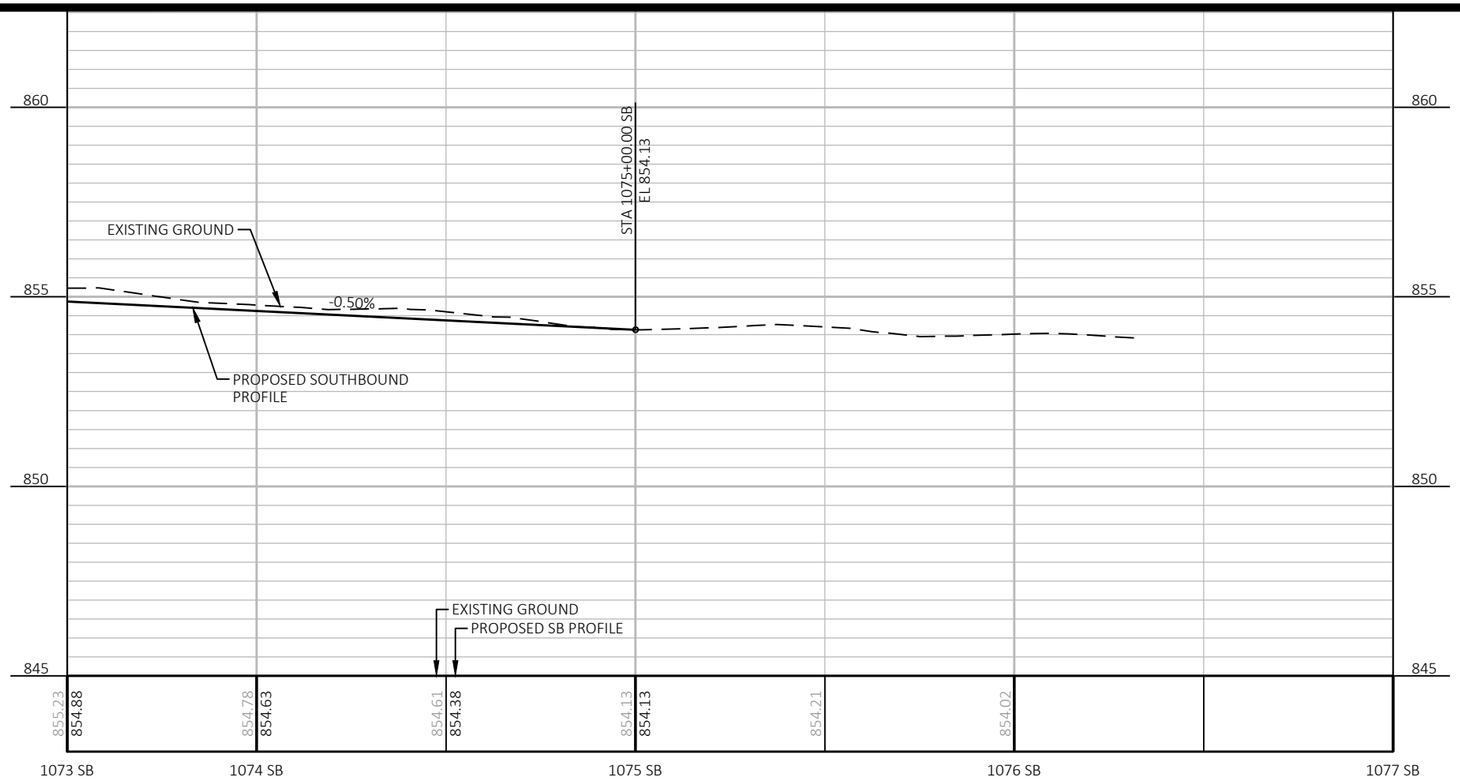

MARK	REVISION	DATE	BY

Designed By:STRAND
XXXXXXXX
Date: 2024-10-28
Scale: ##########

XXXXXXX

CITY OF MADISON, DANE COUNTY, WI

CONTRACT NO: XXXXXXXXXX

PLAN AND PROFILE - PARK STREET

NORTH-SOUTH BUS RAPID TRANSIT

CITY OF MADISON

XXXXXXX

PN-24P

PLOT BY : LYNCH, CHRIS

PLOT DATE : 10/28/2024 9:43 AM

FILE NAME : C:\USERS\CHRISL\DC\ACCDOCS\AECOM\C-AMER (USA) 60710874 MADISON NS BRT\PROJECT FILES\900-CAD GIS\PARK ST\SHEETS\050101-PP.DWG

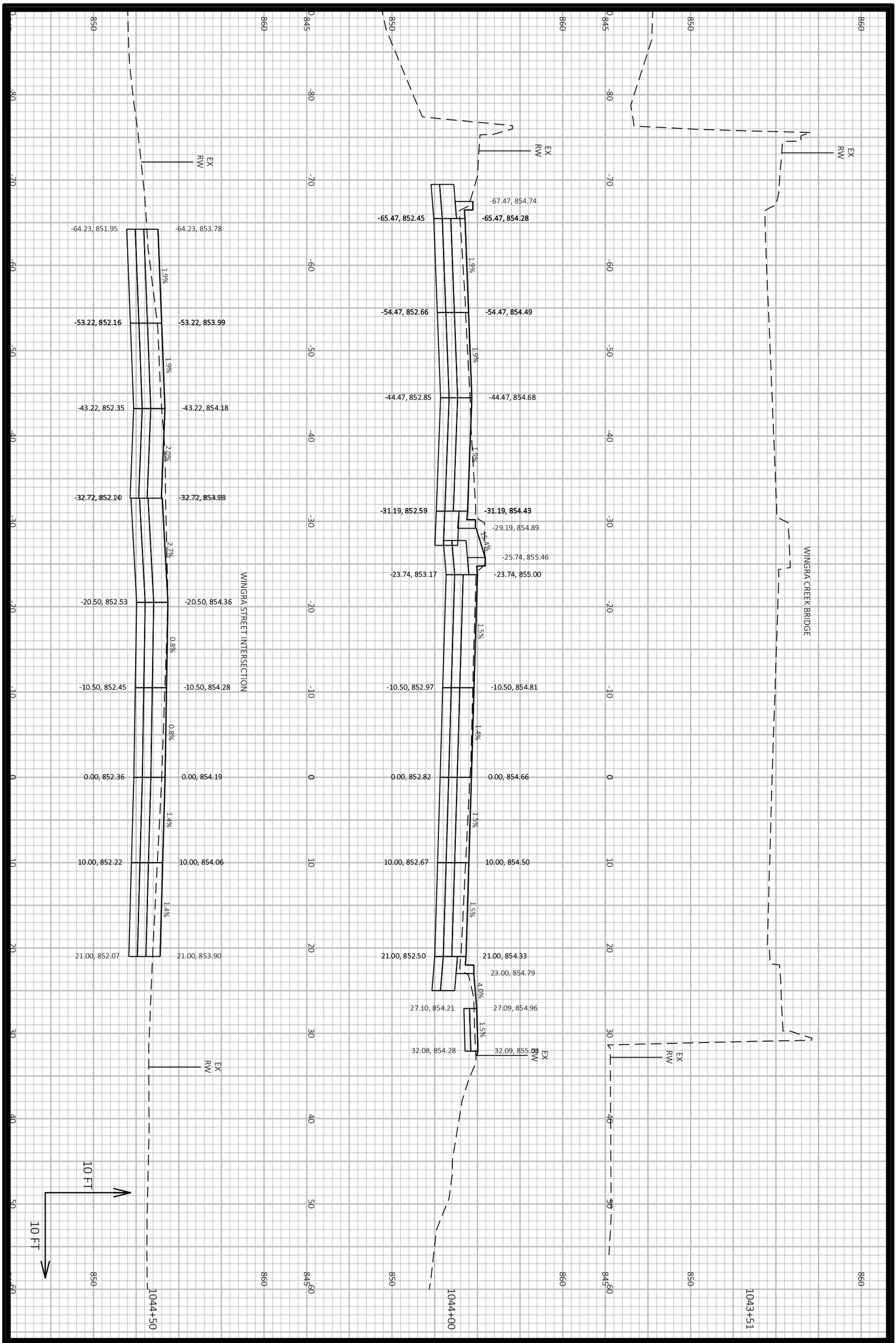

#	XXXXXXX	CROSS SECTIONS _ PARK STREET NB	XXXXXXX
		NORTH-SOUTH BUS RAPID TRANSIT	CITY OF MADISON, DANE COUNTY, WI
		CITY OF MADISON	CONTRACT NO: XXXXXXXXX

MARK	REVISION	DATE	BY

Designed By: AECOM XXXXXXXX	Date: 2024-10-28	Scale: 1 IN: 10 FT

FILE NAME : C:\USERS\CHRISL\DC\ACCDOCS\AECOM\CI-AMER (USA) 60710874 MADISON NS BRT\PROJECT FILES\900-CAD GIS\PARK ST\SHEETS\090201-XS-P.DWG PLOT DATE : 10/28/2024 9:43 AM PLOT BY : LYNCH, CHRIS

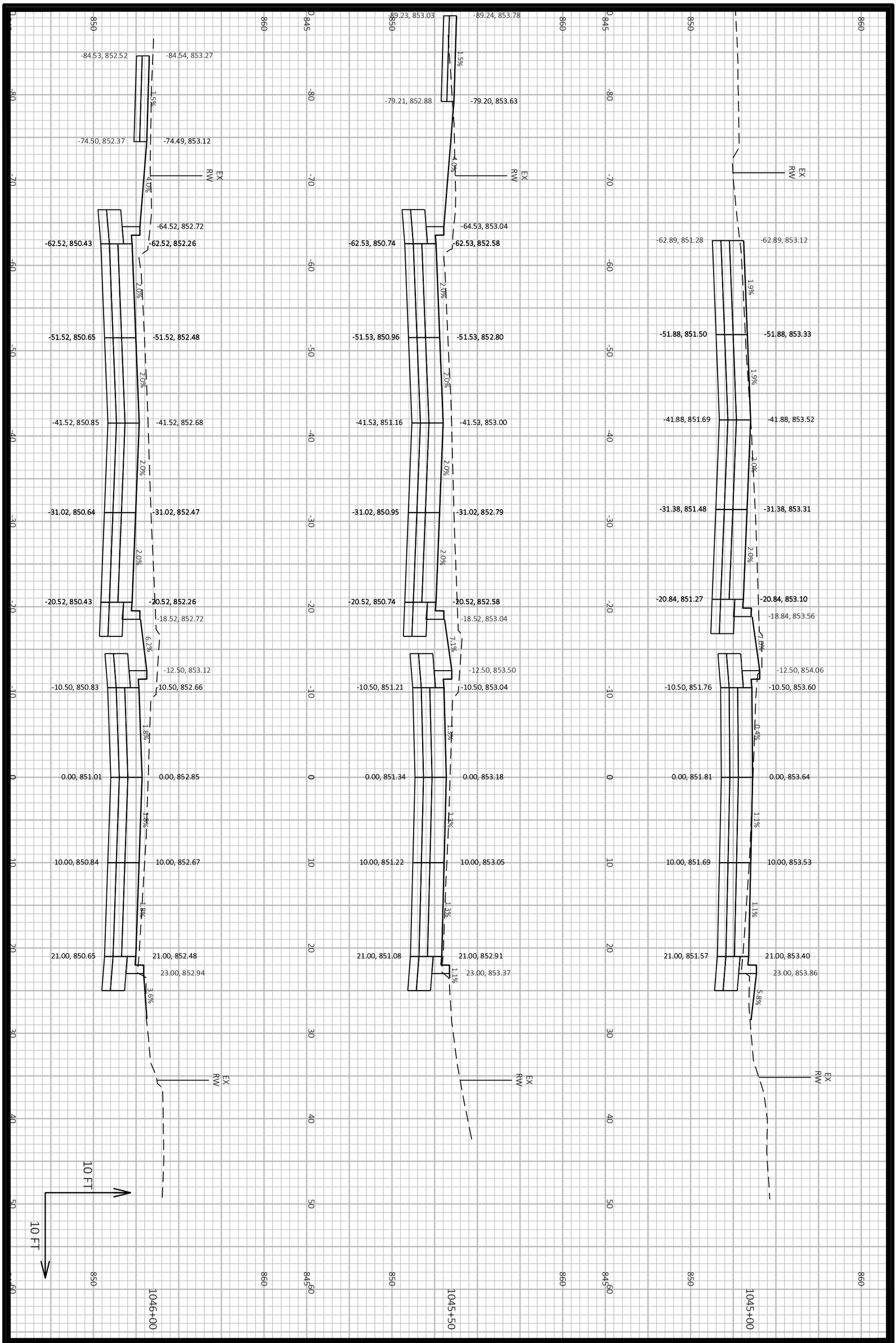

#	XXXXXXX	CROSS SECTIONS _ PARK STREET NB	XXXXXXX
		NORTH-SOUTH BUS RAPID TRANSIT	CITY OF MADISON, DANE COUNTY, WI
		CITY OF MADISON	CONTRACT NO: XXXXXXXXX

MARK	REVISION	DATE	BY

Designed By: AECOM XXXXXXXX	Date: 2024-10-28	Scale: 1 IN: 10 FT

FILE NAME : C:\USERS\CHRISL\DC\ACCDOCS\AECOM\CI-AMER (USA) 60710874 MADISON NS BRT\PROJECT FILES\900-CAD GIS\PARK ST\SHEETS\090201-XS-P.DWG PLOT DATE : 10/28/2024 9:43 AM PLOT BY : LYNCH, CHRIS

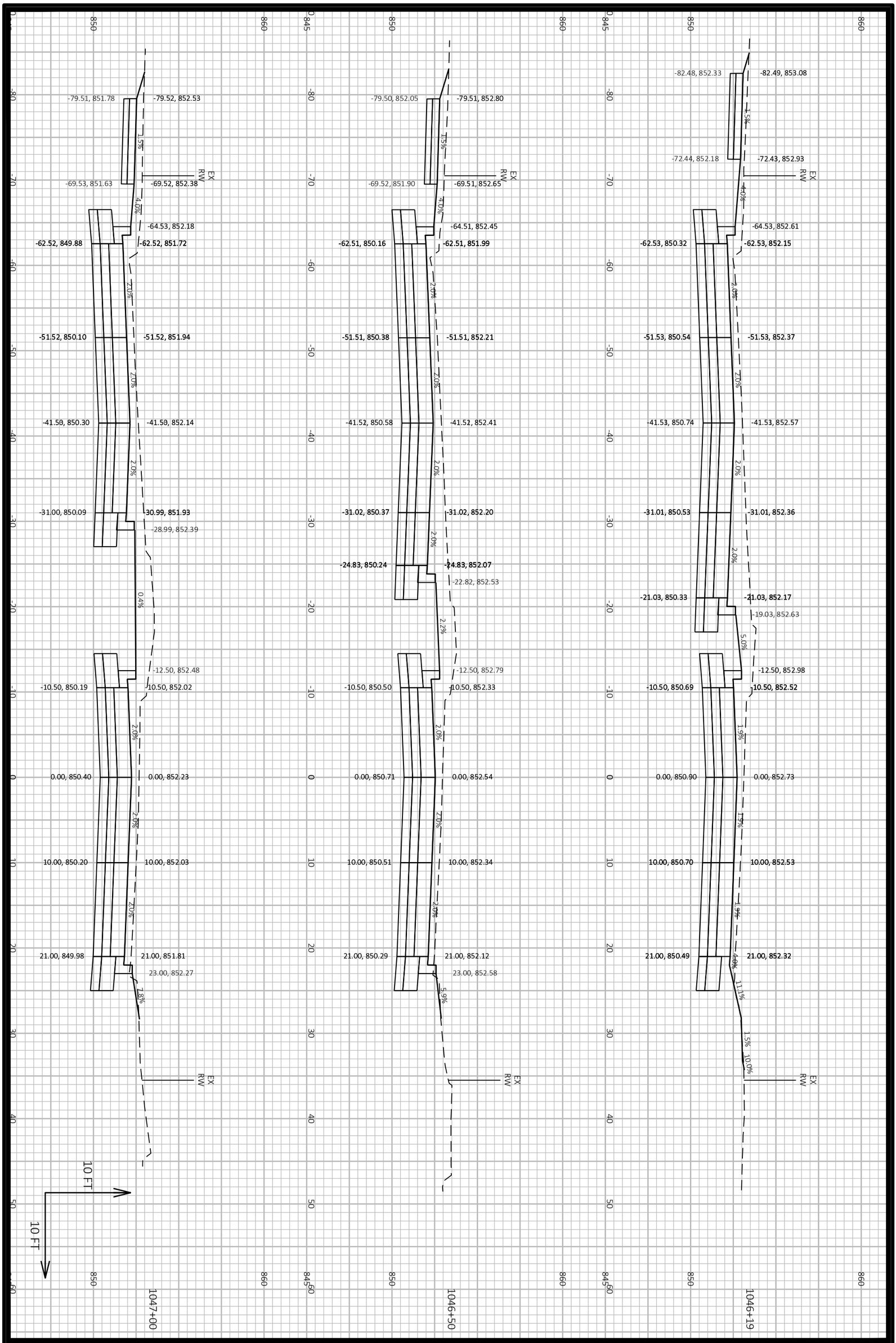

#	XXXXXXX	CROSS SECTIONS _ PARK STREET NB	XXXXXXX
		NORTH-SOUTH BUS RAPID TRANSIT	CITY OF MADISON, DANE COUNTY, WI
		CITY OF MADISON	CONTRACT NO: XXXXXXXXX

MARK	REVISION	DATE	BY

Designed By: AECOM XXXXXXXX	Date: 2024-10-28	Scale: 1 IN: 10 FT

FILE NAME : C:\USERS\CHRISL\DC\ACCDOCS\AECOM\CI-AMER (USA) 60710874 MADISON NS BRT\PROJECT FILES\900-CAD GIS\PARK ST\SHEETS\090201-XS-P.DWG PLOT DATE : 10/28/2024 9:43 AM PLOT BY : LYNCH, CHRIS

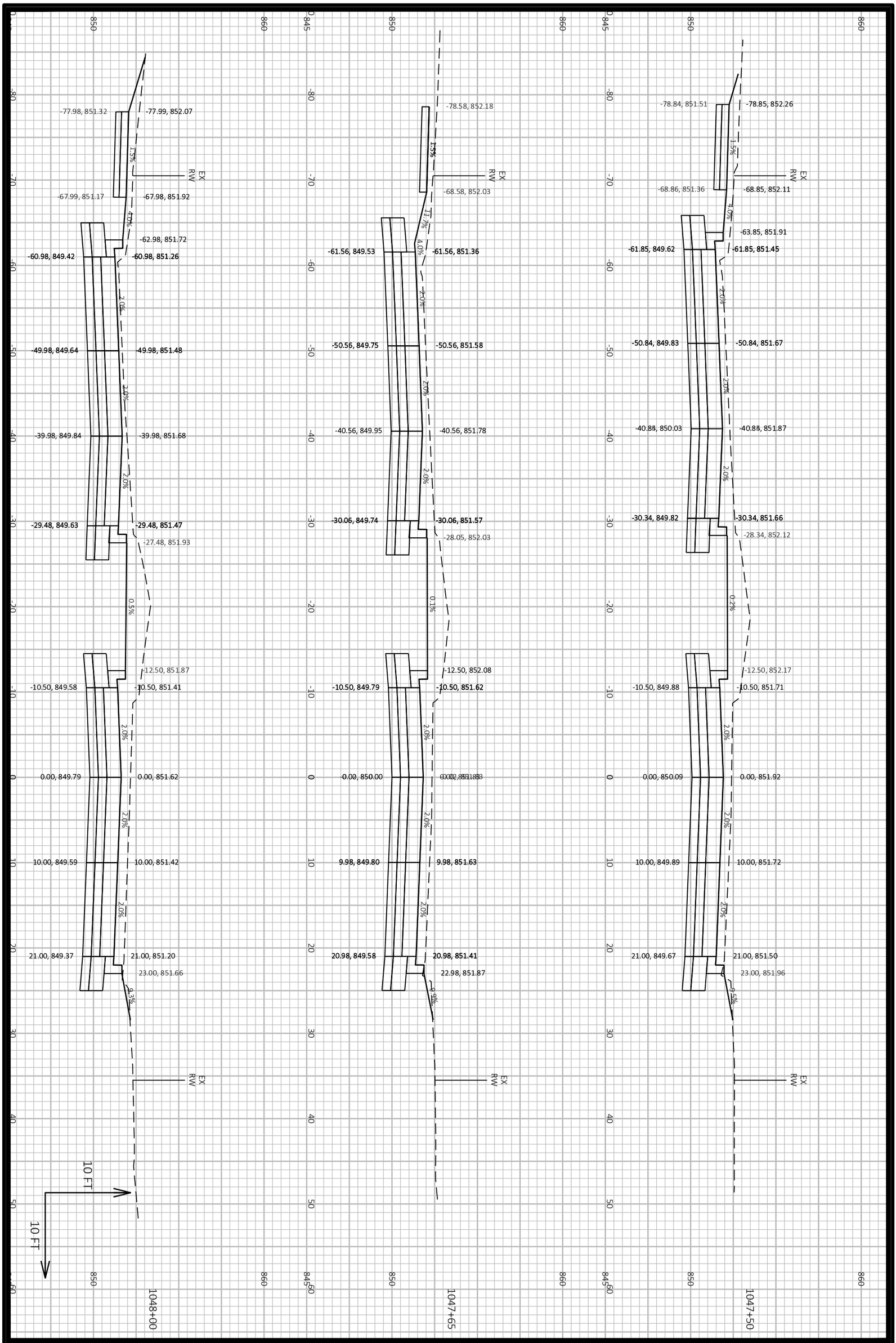

#	XXXXXXX	CROSS SECTIONS _ PARK STREET NB	XXXXXXX
		NORTH-SOUTH BUS RAPID TRANSIT	CITY OF MADISON, DANE COUNTY, WI
		CITY OF MADISON	CONTRACT NO: XXXXXXXXX

MARK	REVISION	DATE	BY

Designed By: AECOM XXXXXXXX | Date: 2024-10-28 | Scale: 1 IN: 10 FT

FILE NAME : C:\USERS\CHRISL\DC\ACCDOCS\AECOM\CI-AMER (USA) 60710874 MADISON NS BRT\PROJECT FILES\900-CAD GIS\PARK ST\SHEETS\090201-XS-P.DWG PLOT DATE : 10/28/2024 9:43 AM PLOT BY : LYNCH, CHRIS

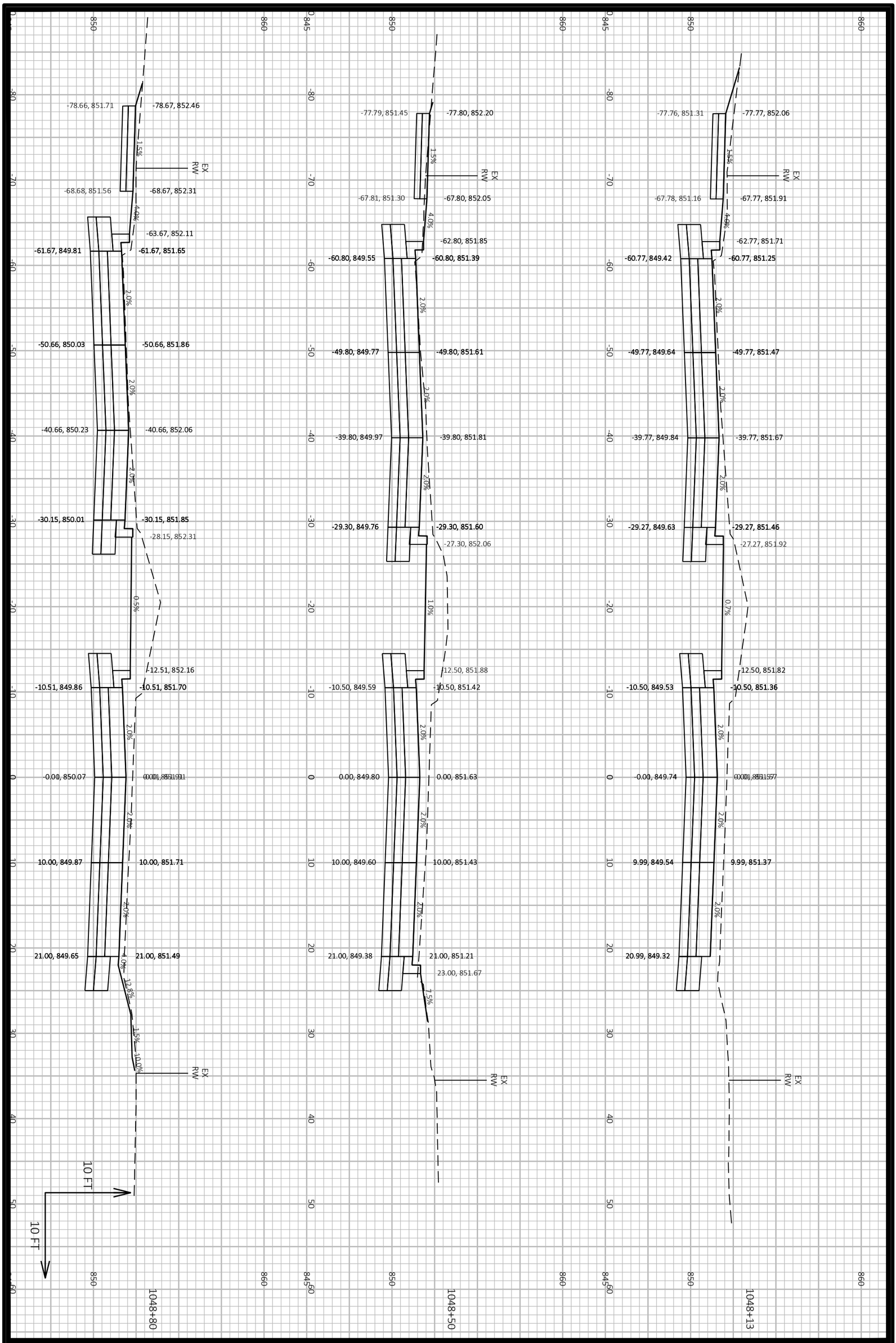

#	XXXXXXX	CROSS SECTIONS _ PARK STREET NB	XXXXXXX
		NORTH-SOUTH BUS RAPID TRANSIT	CITY OF MADISON, DANE COUNTY, WI
		CITY OF MADISON	CONTRACT NO: XXXXXXXXX

MARK	REVISION	DATE	BY
Designed By: AECOM XXXXXXXX	Date: 2024-10-28	Scale: 1 IN: 10 FT	

FILE NAME : C:\USERS\CHRISL\DC\ACCDOCS\AECOM\CI-AMER (USA) 60710874 MADISON NS BRT\PROJECT FILES\900-CAD GIS\PARK ST\SHEETS\090201-XS-P.DWG PLOT DATE : 10/28/2024 9:43 AM PLOT BY : LYNCH, CHRIS

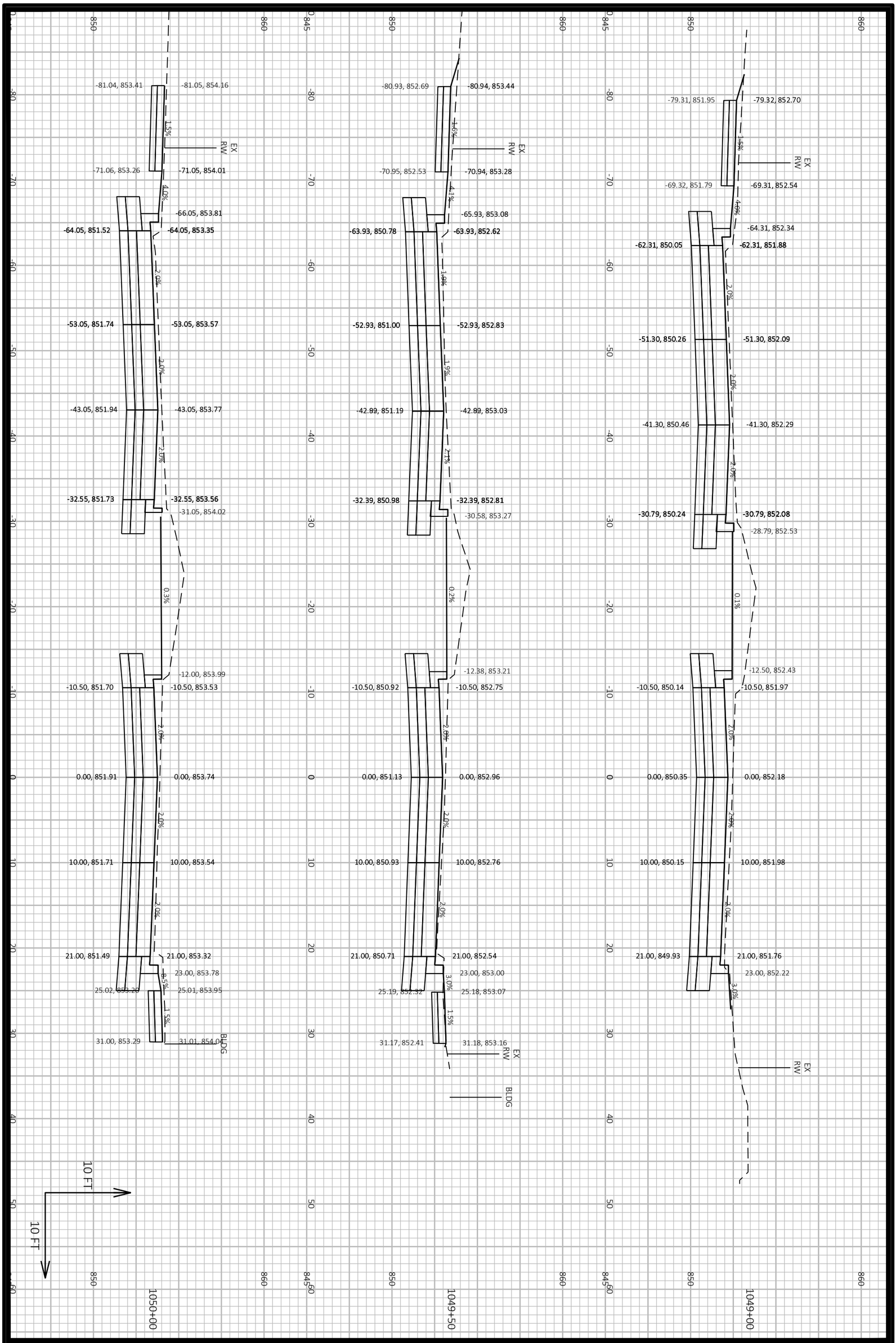

#	XXXXXXX	CROSS SECTIONS _ PARK STREET NB	XXXXXXX
		NORTH-SOUTH BUS RAPID TRANSIT	CITY OF MADISON, DANE COUNTY, WI
		CITY OF MADISON	CONTRACT NO: XXXXXXXXX

MARK	REVISION	DATE	BY

Designed By: AECOM XXXXXXXX	Date: 2024-10-28	Scale: 1 IN: 10 FT

FILE NAME : C:\USERS\CHRISL\DC\ACCDOCS\AECOM\CI-AMER (USA) 60710874 MADISON NS BRT\PROJECT FILES\900-CAD GIS\PARK ST\SHEETS\090201-XS-P.DWG PLOT DATE : 10/28/2024 9:43 AM PLOT BY : LYNCH, CHRIS

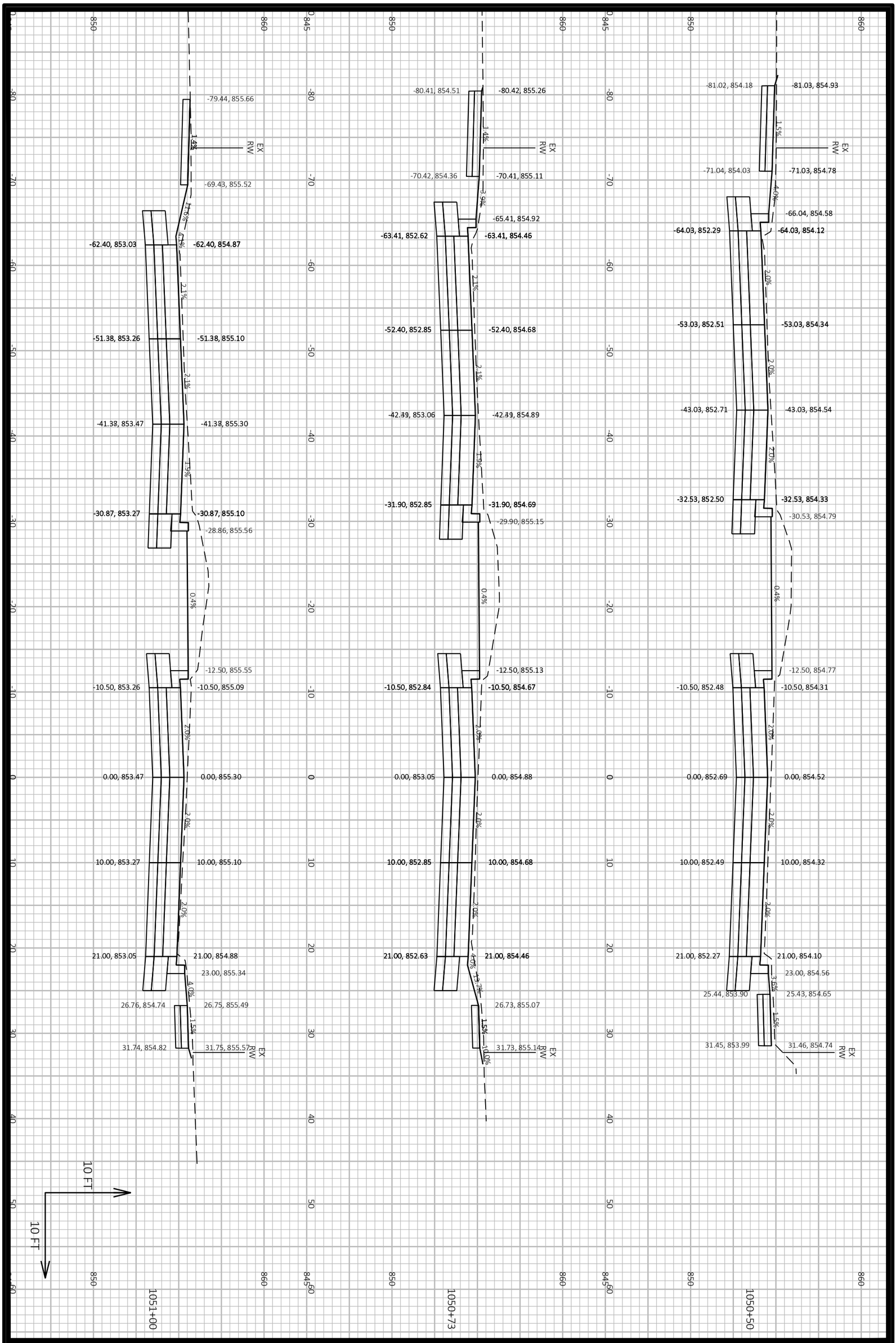

#	XXXXXXX	CROSS SECTIONS _ PARK STREET NB	XXXXXXX
		NORTH-SOUTH BUS RAPID TRANSIT	CITY OF MADISON, DANE COUNTY, WI
		CITY OF MADISON	CONTRACT NO: XXXXXXXXX

MARK	REVISION	DATE	BY

Designed By: AECOM XXXXXXXX	Date: 2024-10-28	Scale: 1 IN: 10 FT

FILE NAME : C:\USERS\CHRISL\DC\ACCDOCS\AECOM\CI-AMER (USA) 60710874 MADISON NS BRT\PROJECT FILES\900-CAD GIS\PARK ST\SHEETS\090201-XS-P.DWG PLOT DATE : 10/28/2024 9:43 AM PLOT BY : LYNCH, CHRIS

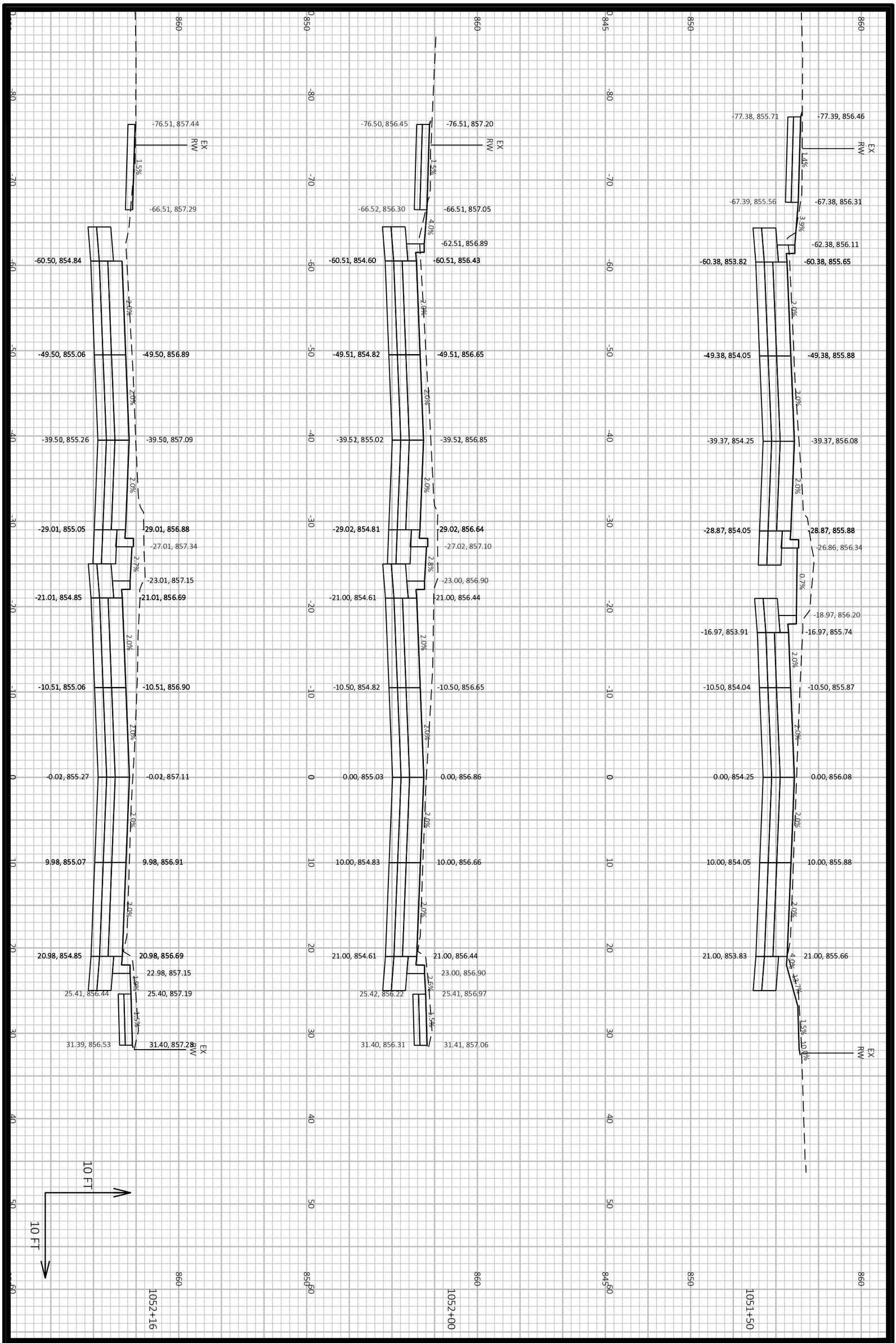

#	XXXXXXX	CROSS SECTIONS _ PARK STREET NB	XXXXXXX
		NORTH-SOUTH BUS RAPID TRANSIT	CITY OF MADISON, DANE COUNTY, WI
		CITY OF MADISON	CONTRACT NO: XXXXXXXXX

MARK	REVISION	DATE	BY

Designed By: AECOM XXXXXXXX	Date: 2024-10-28	Scale: 1 IN: 10 FT

FILE NAME : C:\USERS\CHRISL\DC\ACCDOCS\AECOM\CI-AMER (USA) 60710874 MADISON NS BRT\PROJECT FILES\900-CAD GIS\PARK ST\SHEETS\090201-XS-P.DWG PLOT DATE : 10/28/2024 9:43 AM PLOT BY : LYNCH, CHRIS

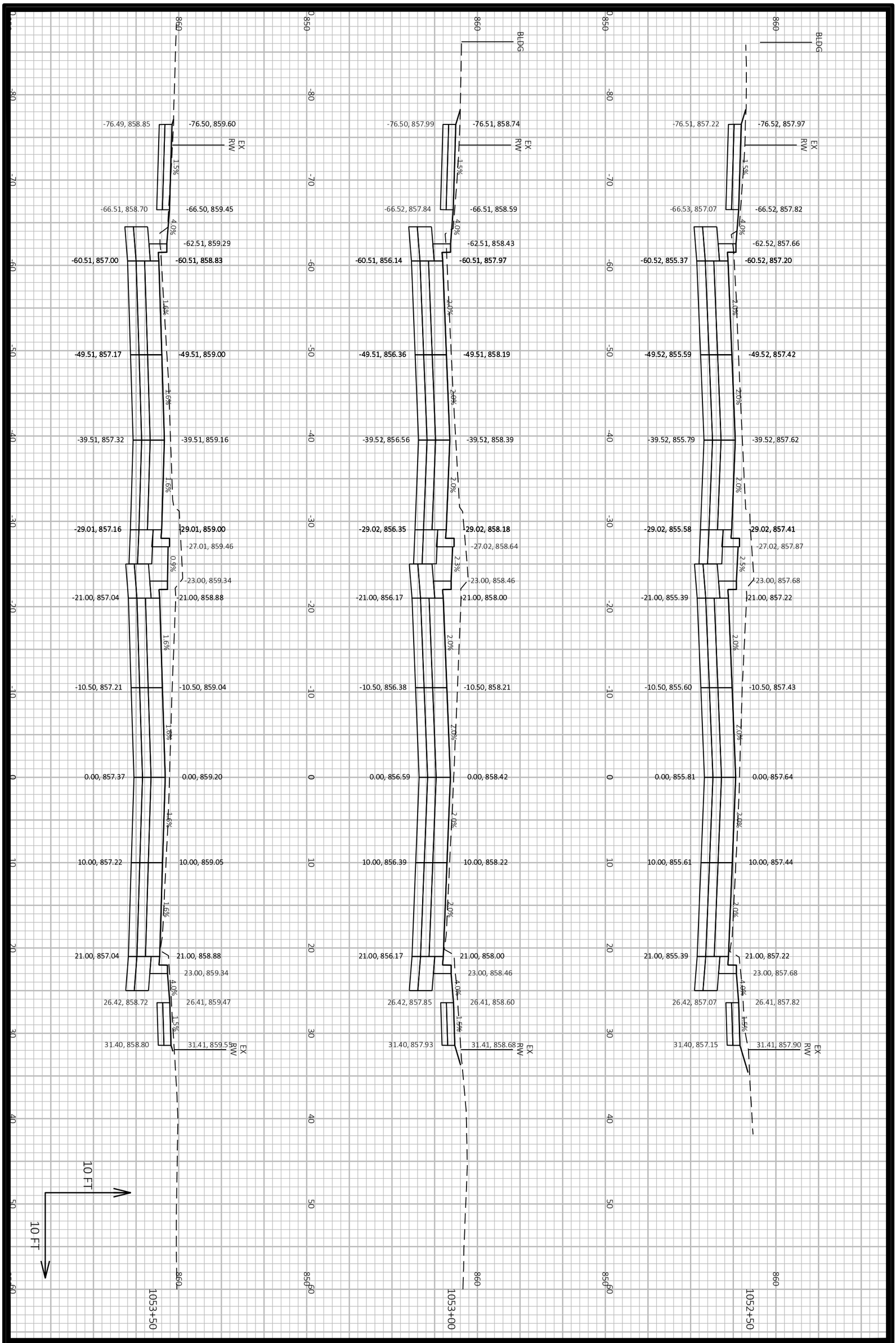

#	XXXXXXX	CROSS SECTIONS _ PARK STREET NB	XXXXXXX
		NORTH-SOUTH BUS RAPID TRANSIT	CITY OF MADISON, DANE COUNTY, WI
		CITY OF MADISON	CONTRACT NO: XXXXXXXXX

MARK	REVISION	DATE	BY

Designed By: AECOM XXXXXXXX | Date: 2024-10-28 | Scale: 1 IN: 10 FT

FILE NAME : C:\USERS\CHRISL\DC\ACCDOCS\AECOM\CI-AMER (USA) 60710874 MADISON NS BRT\PROJECT FILES\900-CAD GIS\PARK ST\SHEETS\090201-XS-P.DWG PLOT DATE : 10/28/2024 9:43 AM PLOT BY : LYNCH, CHRIS

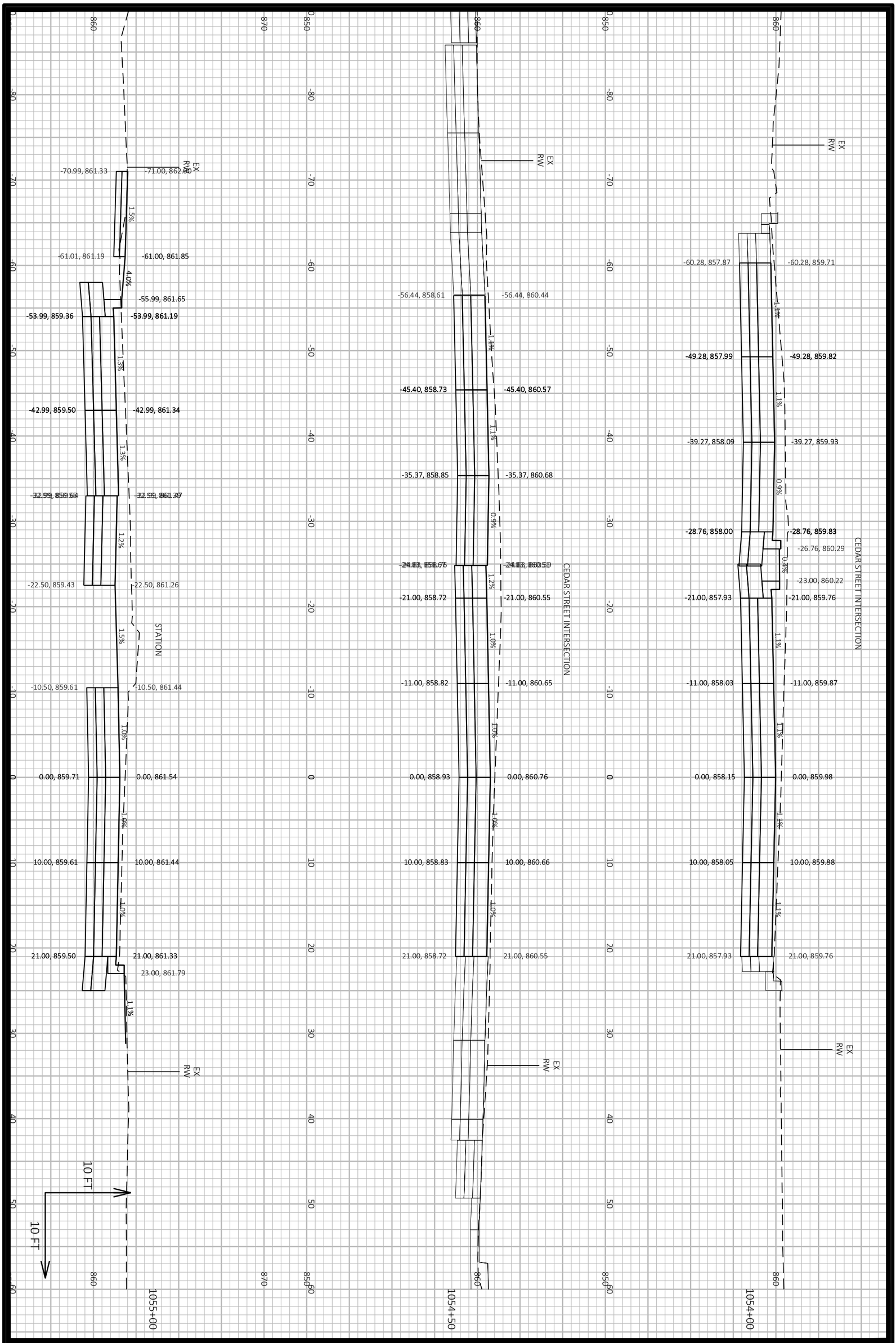

#	XXXXXXX	CROSS SECTIONS _ PARK STREET NB	XXXXXXX
		NORTH-SOUTH BUS RAPID TRANSIT	CITY OF MADISON, DANE COUNTY, WI
		CITY OF MADISON	CONTRACT NO: XXXXXXXXX

MARK	REVISION	DATE	BY

Designed By: AECOM XXXXXXXX	Date: 2024-10-28	Scale: 1 IN: 10 FT

FILE NAME : C:\USERS\CHRISL\DC\ACCDOCS\AECOM\CI-AMER (USA) 60710874 MADISON NS BRT\PROJECT FILES\900-CAD GIS\PARK ST\SHEETS\090201-XS-P.DWG PLOT DATE : 10/28/2024 9:43 AM PLOT BY : LYNCH, CHRIS



#	XXXXXXX	CROSS SECTIONS _ PARK STREET NB	XXXXXXX
		NORTH-SOUTH BUS RAPID TRANSIT	CITY OF MADISON, DANE COUNTY, WI
		CITY OF MADISON	CONTRACT NO: XXXXXXXXX

MARK	REVISION	DATE	BY

Designed By: AECOM XXXXXXXX	Date: 2024-10-28	Scale: 1 IN: 10 FT

FILE NAME : C:\USERS\CHRISL\DC\ACCDOCS\AECOM\CI-AMER (USA) 60710874 MADISON NS BRT\PROJECT FILES\900-CAD GIS\PARK ST\SHEETS\090201-XS-P.DWG PLOT DATE : 10/28/2024 9:43 AM PLOT BY : LYNCH, CHRIS

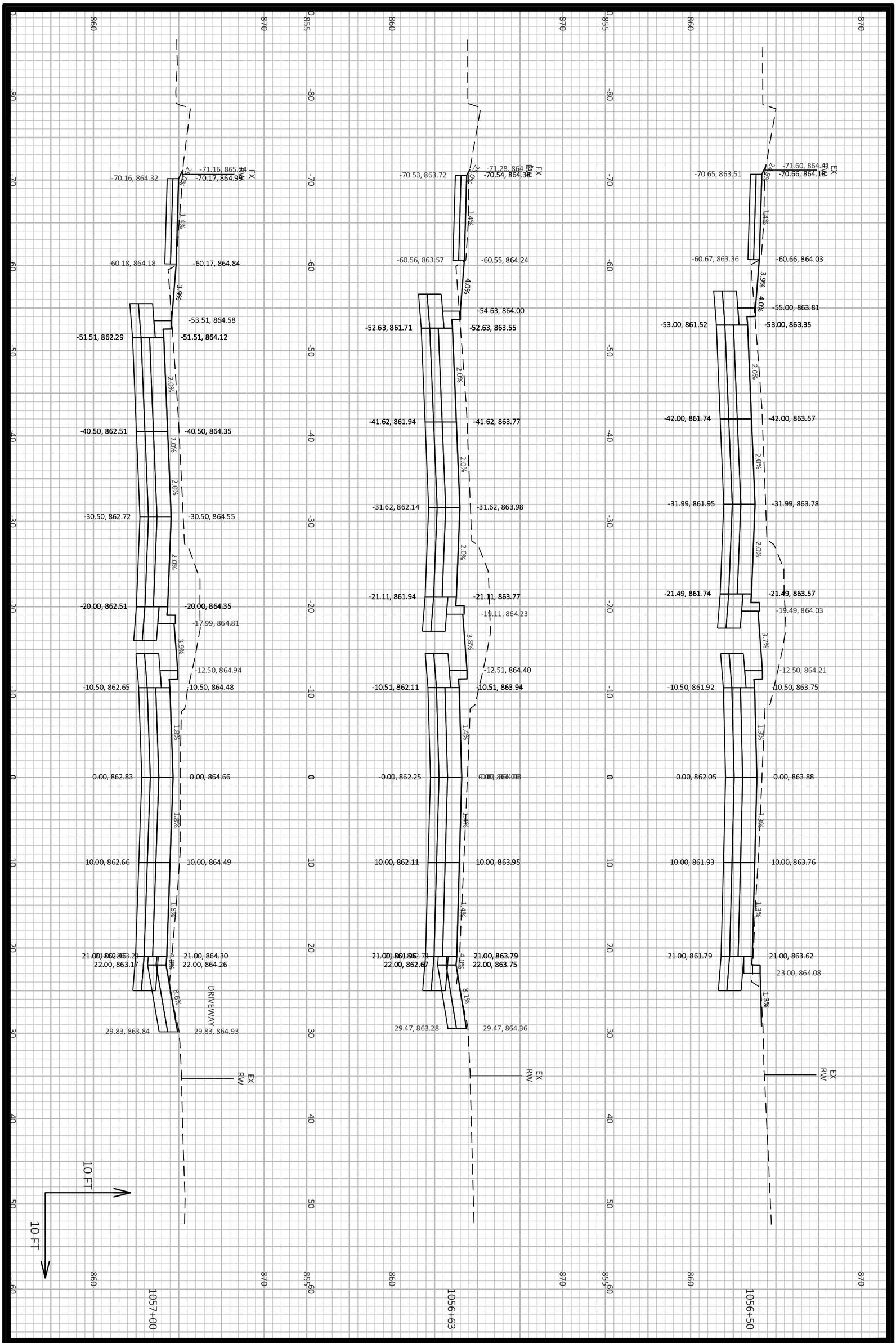

#	XXXXXXX	CROSS SECTIONS _ PARK STREET NB	XXXXXXX
		NORTH-SOUTH BUS RAPID TRANSIT	CITY OF MADISON, DANE COUNTY, WI
		CITY OF MADISON	CONTRACT NO: XXXXXXXXX

MARK	REVISION	DATE	BY

Designed By: AECOM XXXXXXXX | Date: 2024-10-28 | Scale: 1 IN: 10 FT

FILE NAME : C:\USERS\CHRISL\DC\ACCDOCS\AECOM\CI-AMER (USA) 60710874 MADISON NS BRT\PROJECT FILES\900-CAD GIS\PARK ST\SHEETS\090201-XS-P.DWG PLOT DATE : 10/28/2024 9:43 AM PLOT BY : LYNCH, CHRIS

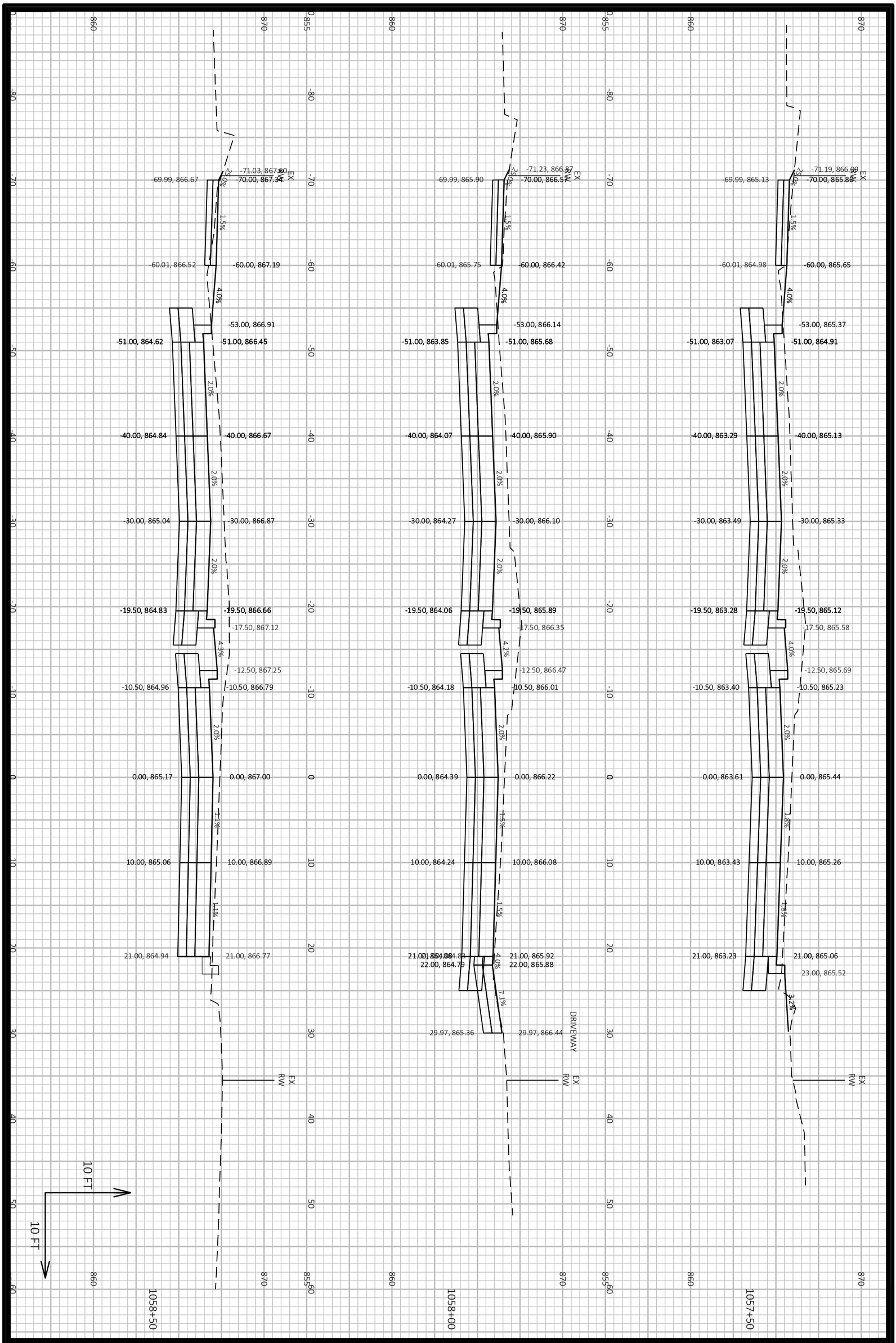

#	XXXXXXX	CROSS SECTIONS _ PARK STREET NB	XXXXXXX
		NORTH-SOUTH BUS RAPID TRANSIT	CITY OF MADISON, DANE COUNTY, WI
		CITY OF MADISON	CONTRACT NO: XXXXXXXXX

MARK	REVISION	DATE	BY

Designed By: AECOM XXXXXXXX	Date: 2024-10-28	Scale: 1 IN: 10 FT

FILE NAME : C:\USERS\CHRISL\DC\ACCDOCS\AECOM\CI-AMER (USA) 60710874 MADISON NS BRT\PROJECT FILES\900-CAD GIS\PARK ST\SHEETS\090201-XS-P.DWG PLOT DATE : 10/28/2024 9:43 AM PLOT BY : LYNCH, CHRIS

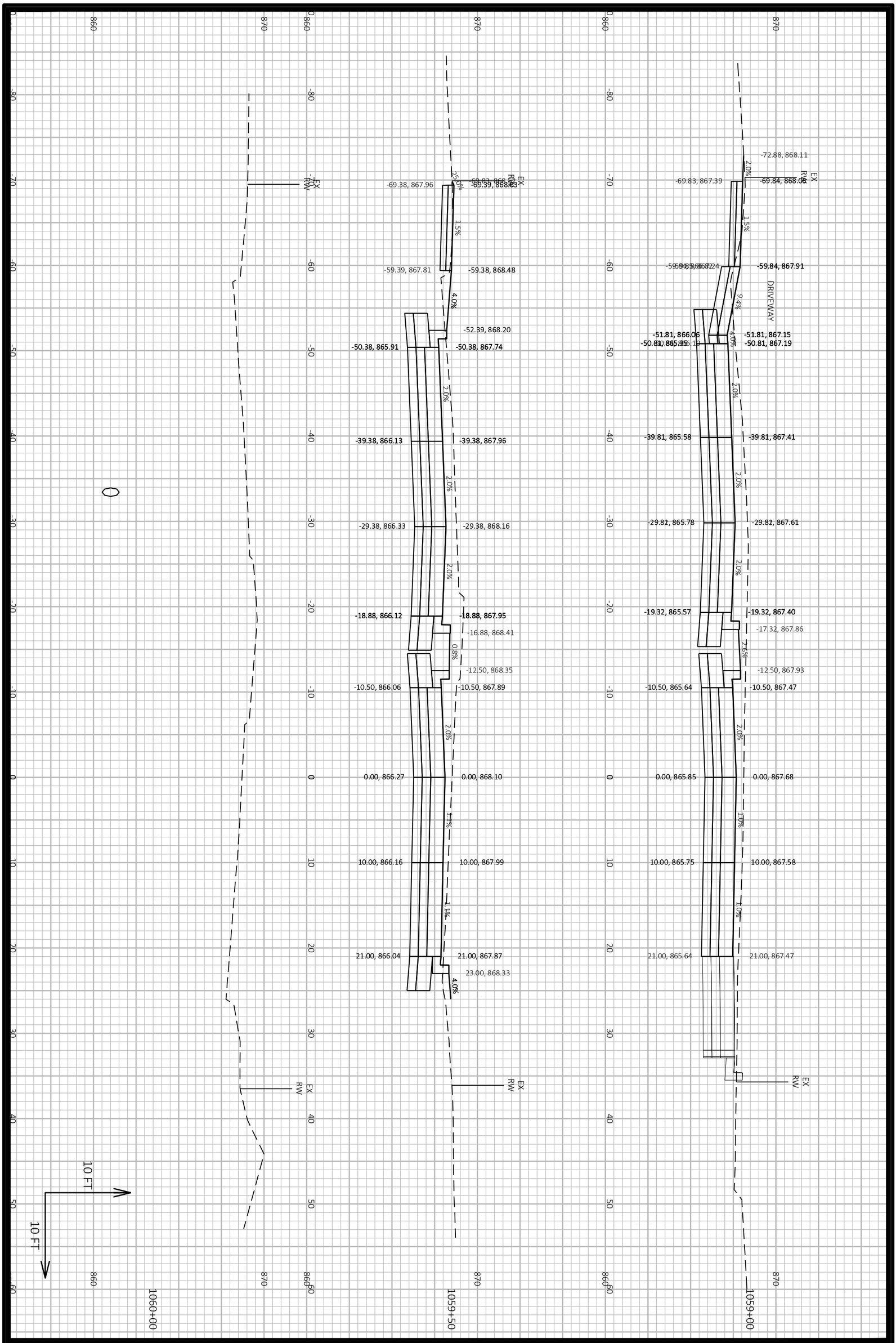

#	XXXXXXX	CROSS SECTIONS _ PARK STREET NB	XXXXXXX
		NORTH-SOUTH BUS RAPID TRANSIT	CITY OF MADISON, DANE COUNTY, WI
		CITY OF MADISON	CONTRACT NO: XXXXXXXXX

MARK	REVISION	DATE	BY

Designed By: AECOM XXXXXXXX | Date: 2024-10-28 | Scale: 1 IN: 10 FT

FILE NAME : C:\USERS\CHRISL\DC\ACCDOCS\AECOM\CI-AMER (USA) 60710874 MADISON NS BRT\PROJECT FILES\900-CAD GIS\PARK ST\SHEETS\090201-XS-P.DWG PLOT DATE : 10/28/2024 9:44 AM PLOT BY : LYNCH, CHRIS

ERIN STREET

PS 1088+24.53, -62.28' LT

PS 1088+29.53, -62.23' LT

PS 1088+11.64, -62.10' LT

TLE

PS 1088+52.04, -51.60' LT

PS 1088+52.27, -46.60' LT

PS 1088+12.67, -40.53' LT

15'

PS 1088+52.63, -41.03' LT

FIBER (CITY OF MADISON)

FIBER (CITY OF MADISON)

WATER (CITY OF MADISON)

FIBER (CITY OF MADISON)

PS 1088+13.13, -17.63' LT

PS 1090+04.68, -17.00' LT

PT: 1087+39.80

PS 1090+04.84, -7.63' LT

1088PS

1089PS

1090PS

R/L PARK STREET

PS 1090+04.61, 3.28' RT

PS 1088+13.72, 18.37' RT

WATER (CITY OF MADISON)

STORM SEWER (CITY OF MADISON)

PS 1088+09.23, 31.76' RT

REMOVE PIPE

PS 1088+52.38, 32.00' RT

REMOVE INLET

PS 1090+07.06, 19.04' RT

STORM SEWER (CITY OF MADISON)

S PARK STREET

PS 1088+57.32, 47.60' RT

PS 1088+57.30, 52.60' RT

TLE

PS 1088+10.91, 68.64' RT

PS 1088+24.67, 63.62' RT

PS 1088+30.17, 63.65' RT

REMOVALS LEGEND

- REMOVING PAVEMENT
- REMOVING CONCRETE CURB
- REMOVING CONCRETE CURB & GUTTER
- REMOVING CONCRETE SIDEWALK & DRIVEWAY
- SAWING PAVEMENT
- REMOVING FENCE
- REMOVING TREE
- REMOVING VEGETATION
- INLET PROTECTION, TYPE D - COMPLETE (UNLESS OTHERWISE NOTED)

ALL SIGNING REMOVALS FOUND ON THE MARKING AND SIGNING PLANS

- EXISTING RIGHT OF WAY
- POTENTIAL RIGHT OF WAY - FEE
- POTENTIAL TEMPORARY LIMITED EASEMENT (TLE)
- REMOVE STREET LIGHT POLE & BASE, TRAFFIC SIGNAL POLE & BASE, & CABINET
- REMOVING PULL BOX
- REMOVING STORM SEWER XX-INCH
- REMOVING INLET, REMOVING CATCH BASIN
- ABANDON CONDUIT
- ABANDONING SEWER (ABANDON PIPE WITH SLURRY)

MARK	REVISION	DATE	BY

Designed By: AECOM
Date: 2024-10-31
XXXXXXXX
Scale: 1:20

XXXXXXX

CITY OF MADISON, DANE COUNTY, WI

CONTRACT NO: XXXXXXXXX

REMOVAL PLAN - NB/SB ERIN

NORTH-SOUTH BUS RAPID TRANSIT

CITY OF MADISON

XXXXXXX

RM-5P

FILE NAME : C:\USERS\MEGHAN.MCCARTHY\DC\ACCDOCS\AECOM\CI-AMER (USA) 60710874 MADISON NS BRT\PROJECT FILES\900-CAD GIS\PARK ST\SHEETS\050205-RM-P.DWG

PLOT DATE : 10/31/2024 12:14 PM

PLOT BY : MCCARTHY, MEGHAN

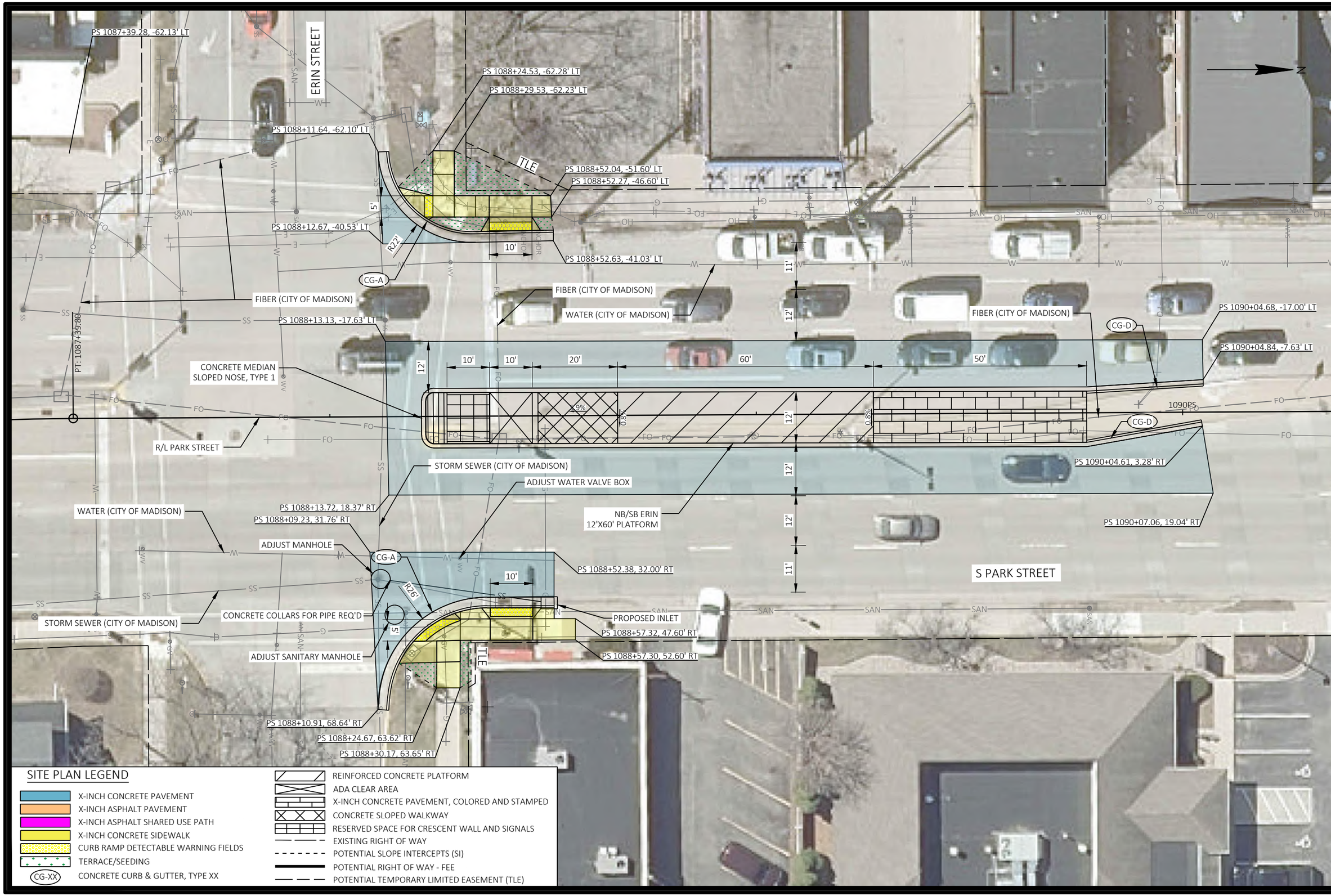

SITE PLAN LEGEND

- X-INCH CONCRETE PAVEMENT
- X-INCH ASPHALT PAVEMENT
- X-INCH ASPHALT SHARED USE PATH
- X-INCH CONCRETE SIDEWALK
- CURB RAMP DETECTABLE WARNING FIELDS
- TERRACE/SEEDING
- CG-XX — CONCRETE CURB & GUTTER, TYPE XX
- REINFORCED CONCRETE PLATFORM
- ADA CLEAR AREA
- X-INCH CONCRETE PAVEMENT, COLORED AND STAMPED
- CONCRETE SLOPED WALKWAY
- RESERVED SPACE FOR CRESCENT WALL AND SIGNALS
- EXISTING RIGHT OF WAY
- POTENTIAL SLOPE INTERCEPTS (SI)
- POTENTIAL RIGHT OF WAY - FEE
- POTENTIAL TEMPORARY LIMITED EASEMENT (TLE)

MARK	REVISION	DATE	BY

Designed By: AECOM
XXXXXXXX
Date: 2024-10-29
Scale: 1:20

XXXXXXX

CITY OF MADISON, DANE COUNTY, WI

CONTRACT NO: XXXXXXXXX

SITE PLAN - NB/SB ERIN

NORTH-SOUTH BUS RAPID TRANSIT

CITY OF MADISON

XXXXXXX

PN-5P

PLOT BY : MCCARTHY, MEGHAN

PLOT DATE : 10/29/2024 1:24 PM

FILE NAME : C:\USERS\MEGHAN.MCCARTHY\DC\ACCDOCS\AECOM\CI-AMER (USA) 60710874 MADISON NS BRT\PROJECT FILES\900-CAD GIS\PARK ST\SHEETS\050205-PN-P.DWG

REMOVALS LEGEND

- REMOVING PAVEMENT
- REMOVING CONCRETE CURB
- REMOVING CONCRETE CURB & GUTTER
- REMOVING CONCRETE SIDEWALK & DRIVEWAY
- SAWING PAVEMENT
- REMOVING FENCE
- REMOVING TREE
- REMOVING VEGETATION
- INLET PROTECTION, TYPE D - COMPLETE (UNLESS OTHERWISE NOTED)

ALL SIGNING REMOVALS FOUND ON THE MARKING AND SIGNING PLANS

- EXISTING RIGHT OF WAY
- POTENTIAL RIGHT OF WAY - FEE
- POTENTIAL TEMPORARY LIMITED EASEMENT (TLE)
- REMOVE STREET LIGHT POLE & BASE, TRAFFIC SIGNAL POLE & BASE, & CABINET
- REMOVING PULL BOX
- REMOVING STORM SEWER XX-INCH
- REMOVING INLET, REMOVING CATCH BASIN
- ABANDON CONDUIT
- ABANDONING SEWER (ABANDON PIPE WITH SLURRY)

MARK	REVISION	DATE	BY

Designed By: AECOM
Date: 2024-10-29
XXXXXXXX
Scale: 1:20

XXXXXXX

CITY OF MADISON, DANE COUNTY, WI

CONTRACT NO: XXXXXXXXX

REMOVAL PLAN - NB/SB WASHINGTON - VILAS

NORTH-SOUTH BUS RAPID TRANSIT

CITY OF MADISON

XXXXXXX

RM-6P

FILE NAME: C:\USERS\MEGHAN.MCCARTHY\DC\ACCDOCS\AECOM\CI-AMER (USA) 60710874 MADISON NS BRT\PROJECT FILES\900-CAD GIS\PARK ST\SHEETS\050206-RM-P.DWG

PLOT DATE: 10/29/2024 1:32 PM

PLOT BY: MCCARTHY, MEGHAN

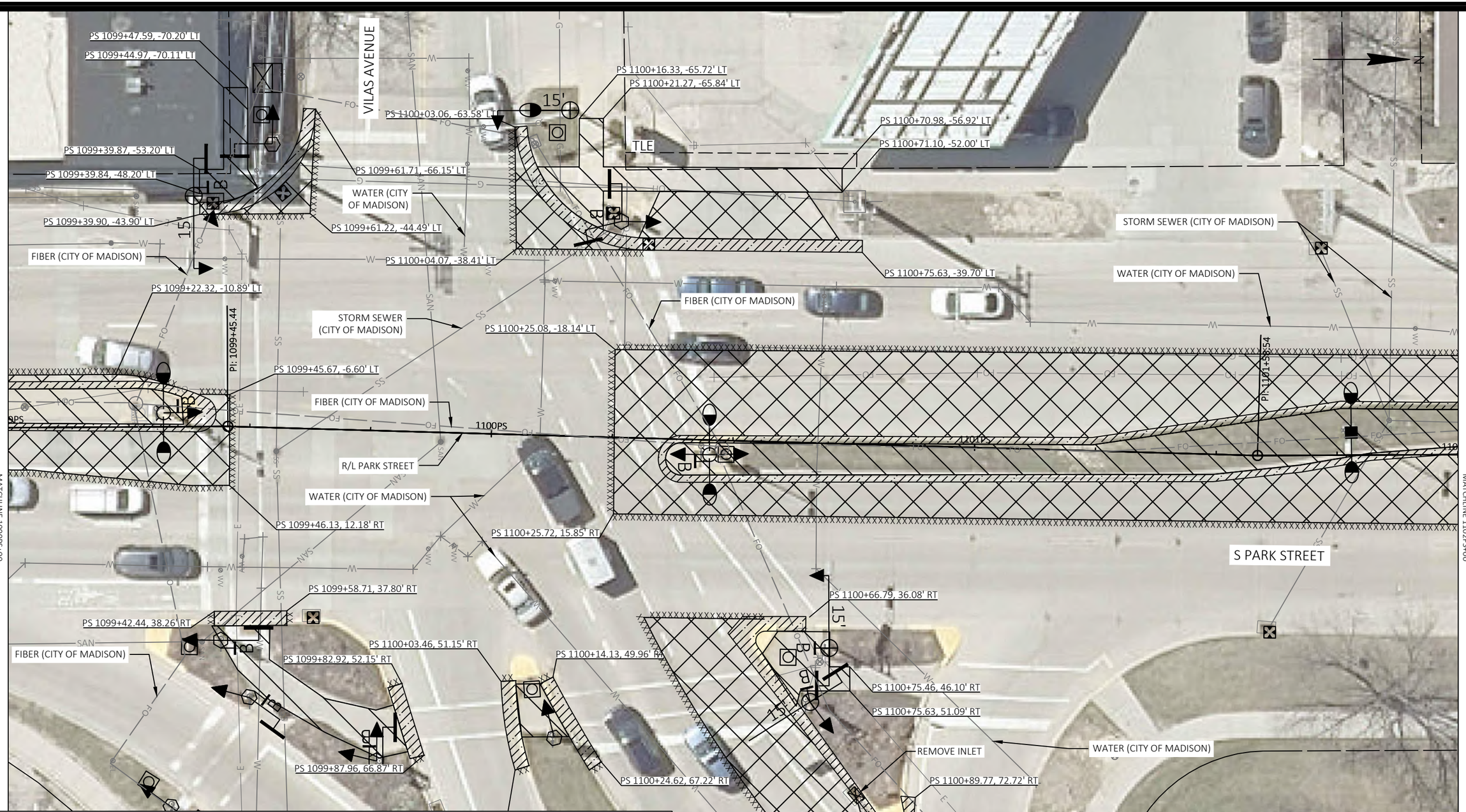

REMOVALS LEGEND

- REMOVING PAVEMENT
- REMOVING CONCRETE CURB
- REMOVING CONCRETE CURB & GUTTER
- REMOVING CONCRETE SIDEWALK & DRIVEWAY
- SAWING PAVEMENT
- REMOVING FENCE
- REMOVING TREE
- REMOVING VEGETATION
- INLET PROTECTION, TYPE D - COMPLETE (UNLESS OTHERWISE NOTED)

ALL SIGNING REMOVALS FOUND ON THE MARKING AND SIGNING PLANS

- EXISTING RIGHT OF WAY
- POTENTIAL RIGHT OF WAY - FEE
- POTENTIAL TEMPORARY LIMITED EASEMENT (TLE)
- REMOVE STREET LIGHT POLE & BASE, TRAFFIC SIGNAL POLE & BASE, & CABINET
- REMOVING PULL BOX
- REMOVING STORM SEWER XX-INCH
- REMOVING INLET, REMOVING CATCH BASIN
- ABANDON CONDUIT
- ABANDONING SEWER (ABANDON PIPE WITH SLURRY)

MARK	REVISION	DATE	BY

Designed By: AECOM
Date: 2024-10-31
XXXXXXXX
Scale: 1:20

XXXXXXX

CITY OF MADISON, DANE COUNTY, WI

CONTRACT NO: XXXXXXXXX

REMOVAL PLAN - NB/SB WASHINGTON - VILAS

NORTH-SOUTH BUS RAPID TRANSIT

CITY OF MADISON

XXXXXXX

RM-7P

PLOT BY : MCCARTHY, MEGHAN

PLOT DATE : 10/31/2024 12:13 PM

FILE NAME : C:\USERS\MEGHAN.MCCARTHY\DC\ACCDOCS\AECOM\CI-AMER (USA) 60710874 MADISON NS BRT\PROJECT FILES\900-CAD GIS\PARK ST\SHEETS\050206-RM-P.DWG

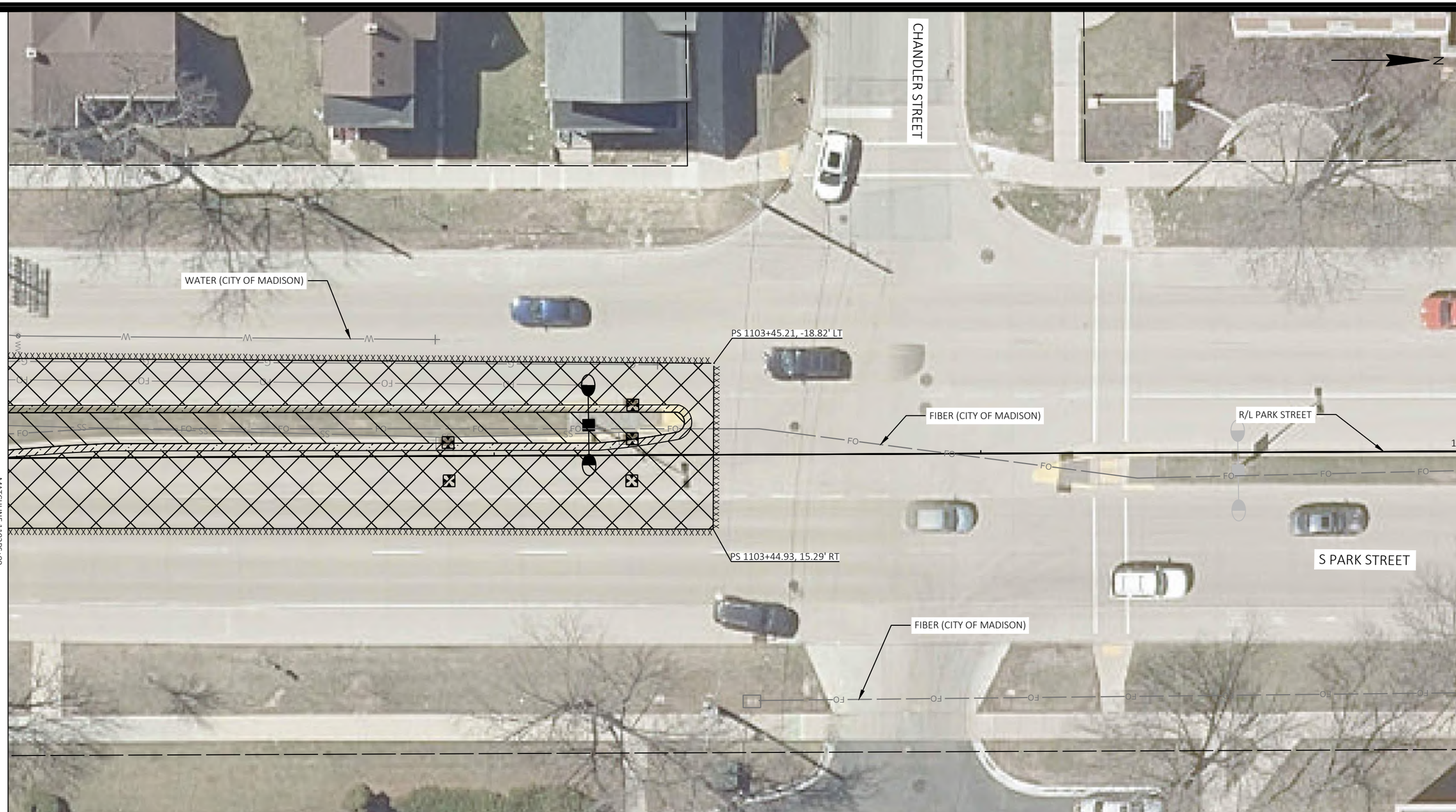

REMOVALS LEGEND

- REMOVING PAVEMENT
- REMOVING CONCRETE CURB
- REMOVING CONCRETE CURB & GUTTER
- REMOVING CONCRETE SIDEWALK & DRIVEWAY
- SAWING PAVEMENT
- REMOVING FENCE
- REMOVING TREE
- REMOVING VEGETATION
- INLET PROTECTION, TYPE D - COMPLETE (UNLESS OTHERWISE NOTED)

ALL SIGNING REMOVALS FOUND ON THE MARKING AND SIGNING PLANS

- EXISTING RIGHT OF WAY
- POTENTIAL RIGHT OF WAY - FEE
- POTENTIAL TEMPORARY LIMITED EASEMENT (TLE)
- REMOVE STREET LIGHT POLE & BASE, TRAFFIC SIGNAL POLE & BASE, & CABINET
- REMOVING PULL BOX
- REMOVING STORM SEWER XX-INCH
- REMOVING INLET, REMOVING CATCH BASIN
- ABANDON CONDUIT
- ABANDONING SEWER (ABANDON PIPE WITH SLURRY)

MARK	REVISION	DATE	BY

Designed By: AECOM XXXXXXXX
Date: 2024-10-29
Scale: 1:20

XXXXXXX

CITY OF MADISON, DANE COUNTY, WI

CONTRACT NO: XXXXXXXXXX

REMOVAL PLAN - NB/SB WASHINGTON - VILAS

NORTH-SOUTH BUS RAPID TRANSIT

CITY OF MADISON

XXXXXXX

RM-8P

FILE NAME: C:\USERS\MEGHAN.MCCARTHY\DC\ACCDOCS\AECOM\CI-AMER (USA) 60710874 MADISON NS BRT\PROJECT FILES\800-CAD GIS\PARK ST\SHEETS\050206-RM-P.DWG PLOT DATE: 10/29/2024 1:32 PM PLOT BY: MCCARTHY, MEGHAN

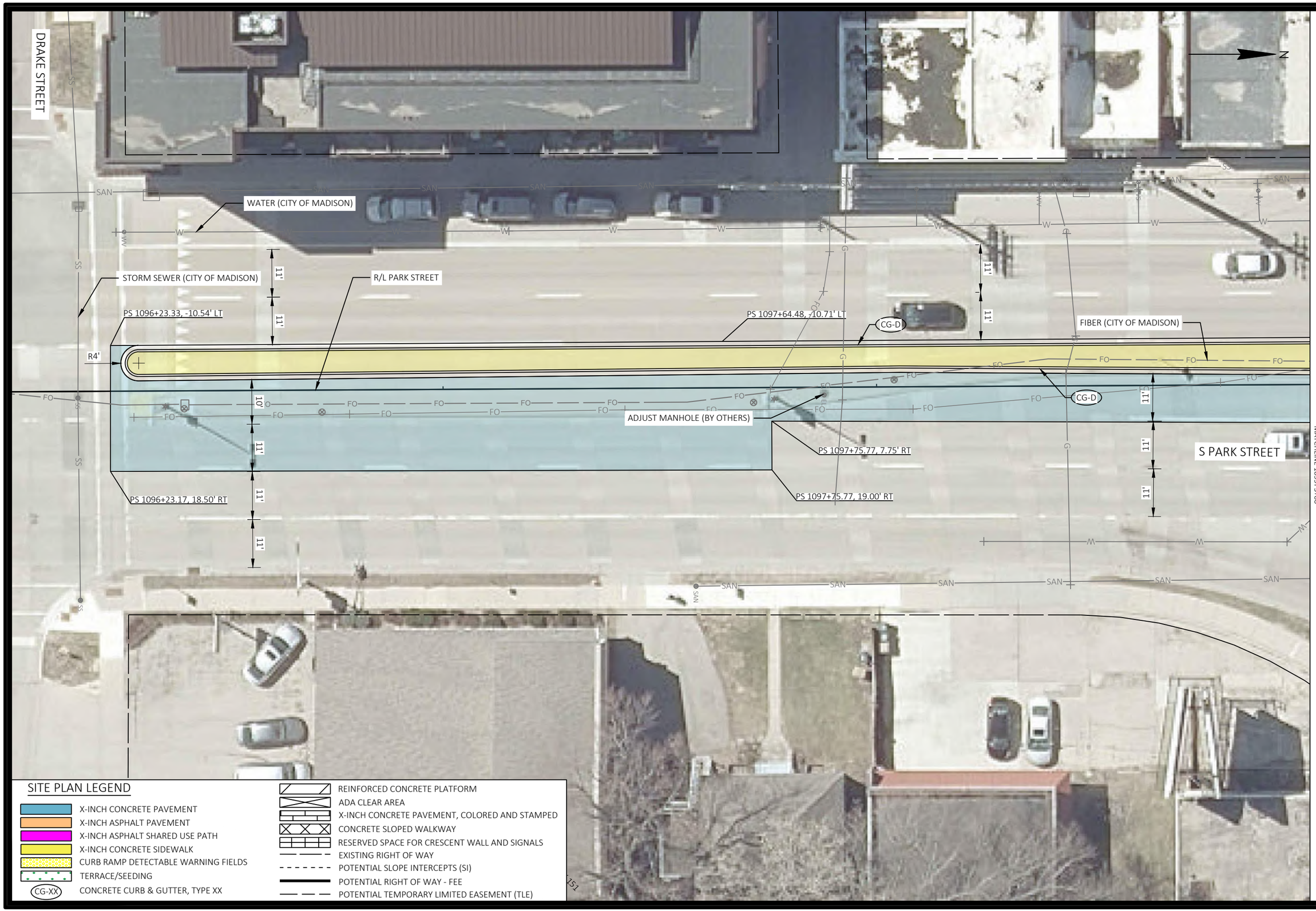

SITE PLAN LEGEND

- X-INCH CONCRETE PAVEMENT
- X-INCH ASPHALT PAVEMENT
- X-INCH ASPHALT SHARED USE PATH
- X-INCH CONCRETE SIDEWALK
- CURB RAMP DETECTABLE WARNING FIELDS
- TERRACE/SEEDING
- CG-XX — CONCRETE CURB & GUTTER, TYPE XX
- REINFORCED CONCRETE PLATFORM
- ADA CLEAR AREA
- X-INCH CONCRETE PAVEMENT, COLORED AND STAMPED
- CONCRETE SLOPED WALKWAY
- RESERVED SPACE FOR CRESCENT WALL AND SIGNALS
- EXISTING RIGHT OF WAY
- POTENTIAL SLOPE INTERCEPTS (SI)
- POTENTIAL RIGHT OF WAY - FEE
- POTENTIAL TEMPORARY LIMITED EASEMENT (TLE)

MARK	REVISION	DATE	BY

Designed By: AECOM
XXXXXXXX
Date: 2024-10-29
Scale: #####

XXXXXXX

CITY OF MADISON, DANE COUNTY, WI

CONTRACT NO: XXXXXXXXXX

SITE PLAN - NB/SB WASHINGTON - VILAS

NORTH-SOUTH BUS RAPID TRANSIT

CITY OF MADISON

XXXXXXX

PN-6P

PLOT BY : MCCARTHY, MEGHAN

PLOT DATE : 10/29/2024 1:39 PM

FILE NAME : C:\USERS\MEGHAN.MCCARTHY\DC\ACCDOCS\AECOM\CI-AMER (USA) 60710874 MADISON NS BRT\PROJECT FILES\900-CAD GIS\PARK ST\SHEETS\050206-PN-P.DWG

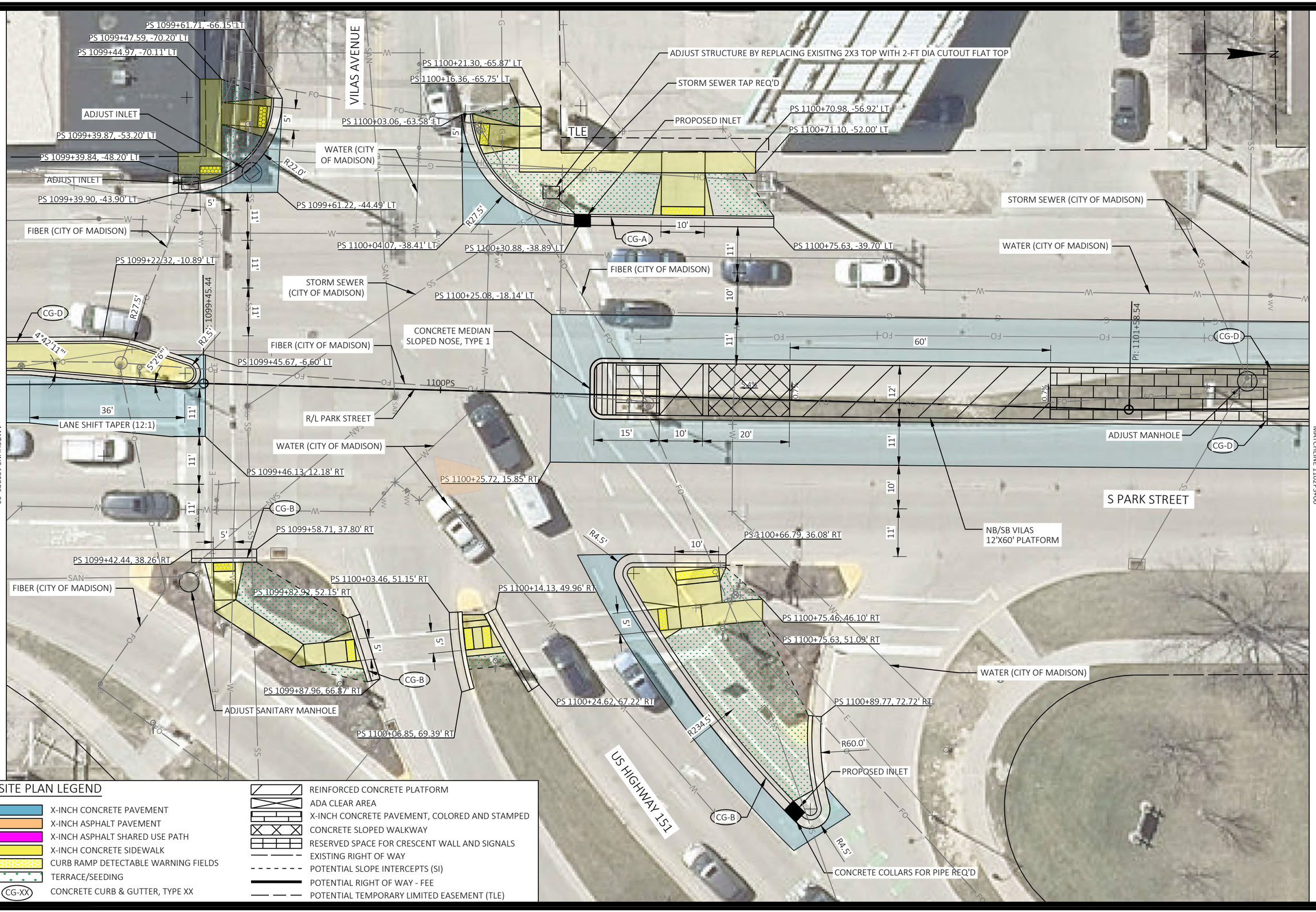

SITE PLAN LEGEND

- X-INCH CONCRETE PAVEMENT
- X-INCH ASPHALT PAVEMENT
- X-INCH ASPHALT SHARED USE PATH
- X-INCH CONCRETE SIDEWALK
- CURB RAMP DETECTABLE WARNING FIELDS
- TERRACE/SEEDING
- CG-XX — CONCRETE CURB & GUTTER, TYPE XX
- REINFORCED CONCRETE PLATFORM
- ADA CLEAR AREA
- X-INCH CONCRETE PAVEMENT, COLORED AND STAMPED
- CONCRETE SLOPED WALKWAY
- RESERVED SPACE FOR CRESCENT WALL AND SIGNALS
- EXISTING RIGHT OF WAY
- POTENTIAL SLOPE INTERCEPTS (SI)
- POTENTIAL RIGHT OF WAY - FEE
- POTENTIAL TEMPORARY LIMITED EASEMENT (TLE)

MARK	REVISION	DATE	BY

Designed By: AECOM
Date: 2024-10-29
XXXXXXXX
Scale: 1:20

XXXXXXX

CITY OF MADISON, DANE COUNTY, WI

CONTRACT NO: XXXXXXXXX

SITE PLAN - NB/SB WASHINGTON - VILAS

NORTH-SOUTH BUS RAPID TRANSIT

CITY OF MADISON

XXXXXXX

PN-7P

PLOT BY : MCCARTHY, MEGHAN

PLOT DATE : 10/29/2024 1:39 PM

FILE NAME : C:\USERS\MEGHAN.MCCARTHY\DC\ACCDOCS\AECOM\CI-AMER (USA) 60710874 MADISON NS BRT\PROJECT FILES\900-CAD GIS\PARK ST\SHEETS\050206-PN-P.DWG

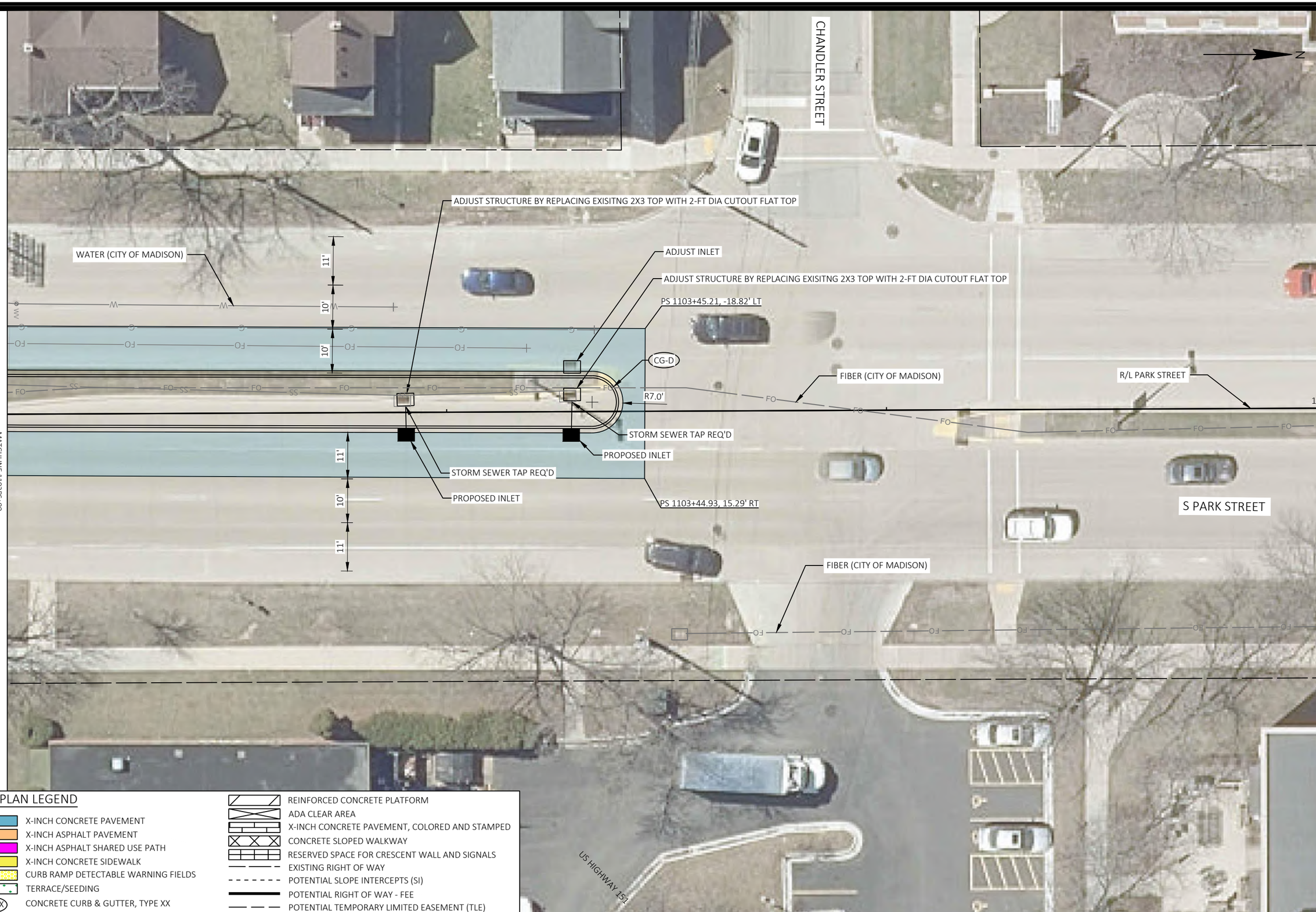

SITE PLAN LEGEND

- X-INCH CONCRETE PAVEMENT
- X-INCH ASPHALT PAVEMENT
- X-INCH ASPHALT SHARED USE PATH
- X-INCH CONCRETE SIDEWALK
- CURB RAMP DETECTABLE WARNING FIELDS
- TERRACE/SEEDING
- CG-XX — CONCRETE CURB & GUTTER, TYPE XX
- REINFORCED CONCRETE PLATFORM
- ADA CLEAR AREA
- X-INCH CONCRETE PAVEMENT, COLORED AND STAMPED
- CONCRETE SLOPED WALKWAY
- RESERVED SPACE FOR CRESCENT WALL AND SIGNALS
- EXISTING RIGHT OF WAY
- POTENTIAL SLOPE INTERCEPTS (SI)
- POTENTIAL RIGHT OF WAY - FEE
- POTENTIAL TEMPORARY LIMITED EASEMENT (TLE)

MARK	REVISION	DATE	BY

Designed By: AECOM XXXXXXXX
Date: 2024-10-29
Scale: 1:20

XXXXXXX

CITY OF MADISON, DANE COUNTY, WI

CONTRACT NO: XXXXXXXXXX

SITE PLAN - NB/SB WASHINGTON - VILAS

NORTH-SOUTH BUS RAPID TRANSIT

CITY OF MADISON

XXXXXXX

PN-8P

FILE NAME: C:\USERS\MEGHAN.MCCARTHY\DC\ACCDOCS\AECOM\CI-AMER (USA) 60710874 MADISON NS BRT\PROJECT FILES\900-CAD GIS\PARK ST\SHEETS\050206-PN-P.DWG

PLOT DATE: 10/29/2024 1:39 PM

PLOT BY: MCCARTHY, MEGHAN



REMOVALS LEGEND

- REMOVING PAVEMENT
- REMOVING CONCRETE CURB
- REMOVING CONCRETE CURB & GUTTER
- REMOVING CONCRETE SIDEWALK & DRIVEWAY
- SAWING PAVEMENT
- REMOVING FENCE
- REMOVING TREE
- REMOVING VEGETATION
- INLET PROTECTION, TYPE D - COMPLETE (UNLESS OTHERWISE NOTED)

ALL SIGNING REMOVALS FOUND ON THE MARKING AND SIGNING PLANS

- EXISTING RIGHT OF WAY
- POTENTIAL RIGHT OF WAY - FEE
- POTENTIAL TEMPORARY LIMITED EASEMENT (TLE)
- REMOVE STREET LIGHT POLE & BASE, TRAFFIC SIGNAL POLE & BASE, & CABINET
- REMOVING PULL BOX
- REMOVING STORM SEWER XX-INCH
- REMOVING INLET, REMOVING CATCH BASIN
- ABANDON CONDUIT
- ABANDONING SEWER (ABANDON PIPE WITH SLURRY)

MARK	REVISION	DATE	BY

Designed By: AECOM
Date: 2024-10-31
XXXXXXXX
Scale: 1:20

XXXXXXX

CITY OF MADISON, DANE COUNTY, WI

CONTRACT NO: XXXXXXXXXX

REMOVAL PLAN - NB/SB REGENT

NORTH-SOUTH BUS RAPID TRANSIT

CITY OF MADISON

XXXXXXX

RM-9P

FILE NAME: C:\USERS\MEGHAN.MCCARTHY\DC\ACCDOCS\AECOM\CI-AMER (USA) 60710874 MADISON NS BRT\PROJECT FILES\900-CAD GIS\PARK ST\SHEETS\050207-RM-P.DWG

PLOT DATE: 10/31/2024 12:13 PM

PLOT BY: MCCARTHY, MEGHAN

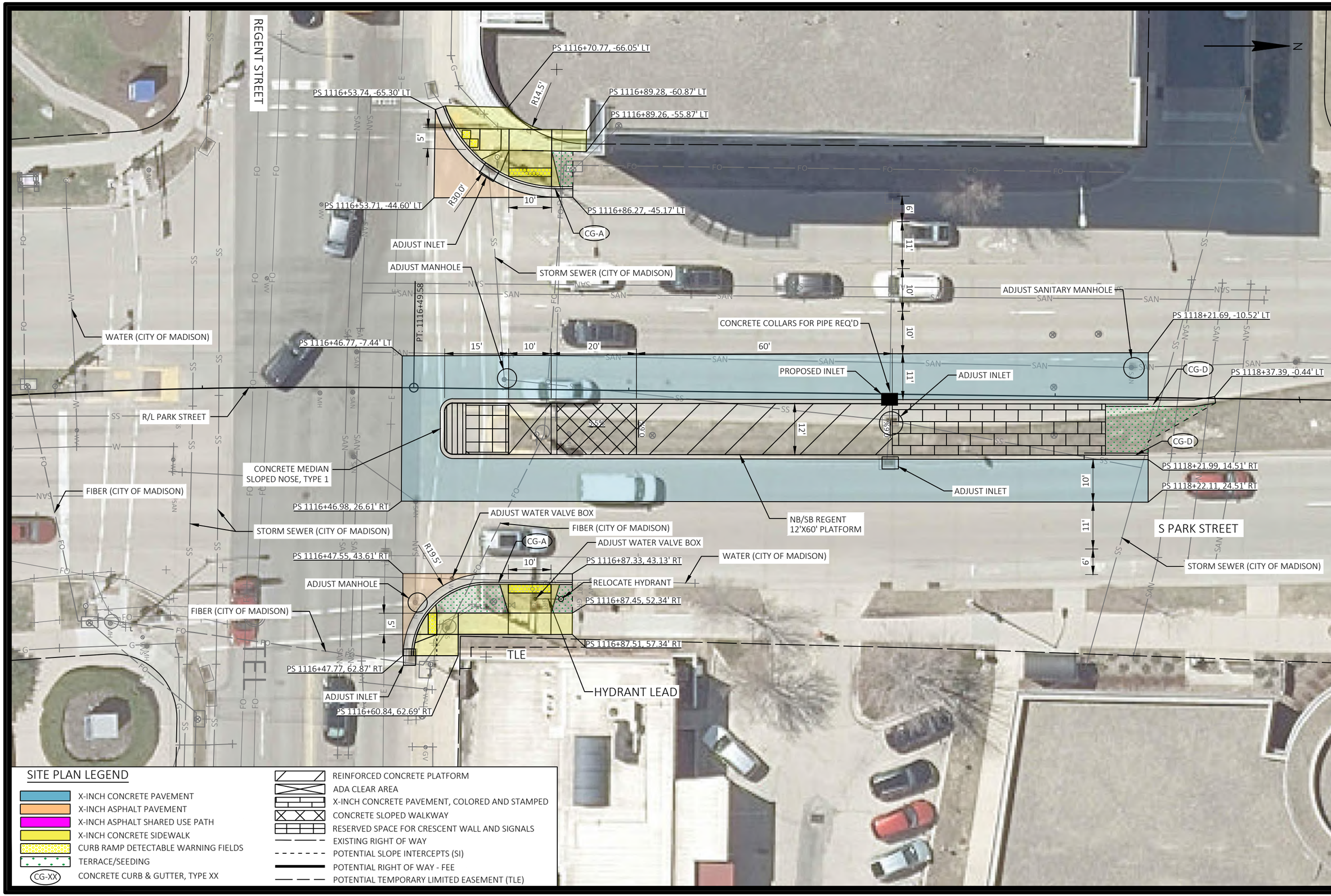

SITE PLAN LEGEND

- X-INCH CONCRETE PAVEMENT
- X-INCH ASPHALT PAVEMENT
- X-INCH ASPHALT SHARED USE PATH
- X-INCH CONCRETE SIDEWALK
- CURB RAMP DETECTABLE WARNING FIELDS
- TERRACE/SEEDING
- CG-XX — CONCRETE CURB & GUTTER, TYPE XX
- REINFORCED CONCRETE PLATFORM
- ADA CLEAR AREA
- X-INCH CONCRETE PAVEMENT, COLORED AND STAMPED
- CONCRETE SLOPED WALKWAY
- RESERVED SPACE FOR CRESCENT WALL AND SIGNALS
- EXISTING RIGHT OF WAY
- POTENTIAL SLOPE INTERCEPTS (SI)
- POTENTIAL RIGHT OF WAY - FEE
- POTENTIAL TEMPORARY LIMITED EASEMENT (TLE)

MARK	REVISION	DATE	BY

Designed By: AECOM
XXXXXXXX
Date: 2024-10-29
Scale: 1:20

XXXXXXX

CITY OF MADISON, DANE COUNTY, WI

CONTRACT NO: XXXXXXXXXX

SITE PLAN - NB/SB REGENT

NORTH-SOUTH BUS RAPID TRANSIT

CITY OF MADISON

XXXXXXX

PN-9P

PLOT BY : MCCARTHY, MEGHAN

PLOT DATE : 10/29/2024 1:49 PM

FILE NAME : C:\USERS\MEGHAN.MCCARTHY\DC\ACCDOCS\AECOM\CI-AMER (USA) 60710874 MADISON NS BRT\PROJECT FILES\900-CAD GIS\PARK ST\SHEETS\050207-PN-P.DWG

REMOVALS LEGEND

- REMOVING PAVEMENT
- REMOVING CONCRETE CURB
- REMOVING CONCRETE CURB & GUTTER
- REMOVING CONCRETE SIDEWALK & DRIVEWAY
- SAWING PAVEMENT
- REMOVING FENCE
- REMOVING TREE
- REMOVING VEGETATION
- INLET PROTECTION, TYPE D - COMPLETE (UNLESS OTHERWISE NOTED)

ALL SIGNING REMOVALS FOUND ON THE MARKING AND SIGNING PLANS

- EXISTING RIGHT OF WAY
- POTENTIAL RIGHT OF WAY - FEE
- POTENTIAL TEMPORARY LIMITED EASEMENT (TLE)
- REMOVE STREET LIGHT POLE & BASE, TRAFFIC SIGNAL POLE & BASE, & CABINET
- REMOVING PULL BOX
- REMOVING STORM SEWER XX-INCH
- REMOVING INLET, REMOVING CATCH BASIN
- ABANDON CONDUIT
- ABANDONING SEWER (ABANDON PIPE WITH SLURRY)

MARK	REVISION	DATE	BY

Designed By: AECOM
XXXXXXXX
Date: 2024-10-31
Scale: 1:20

XXXXXXX

CITY OF MADISON, DANE COUNTY, WI

CONTRACT NO: XXXXXXXXXX

REMOVAL PLAN - NB MILWAUKEE - NORTH

NORTH-SOUTH BUS RAPID TRANSIT

CITY OF MADISON

XXXXXXX

RM-1N

FILE NAME: C:\USERS\MEGHAN.MCCARTHY\DC\ACCDOCS\AECOM\CI-AMER (USA) 60710874 MADISON NS BRT\PROJECT FILES\900-CAD GIS\NORTH\SHEETS\050201-RM-N.DWG PLOT DATE: 10/31/2024 12:19 PM PLOT BY: MCCARTHY, MEGHAN

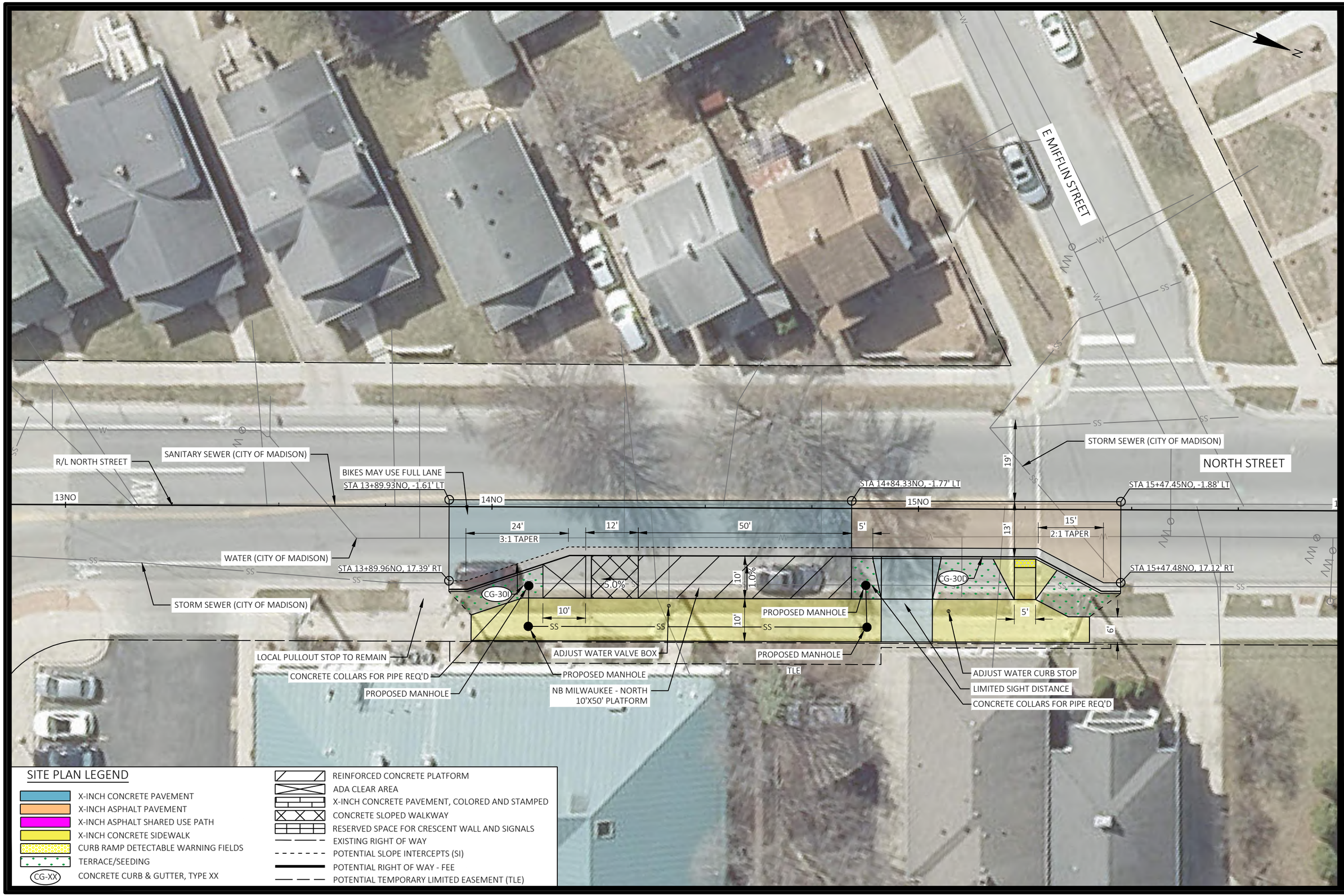

MARK	REVISION	DATE	BY

Designed By: AECOM
XXXXXXXX
Date: 2024-10-31
Scale: 1:20

XXXXXXX

CITY OF MADISON, DANE COUNTY, WI

CONTRACT NO: XXXXXXXXXX

SITE PLAN - NB MILWAUKEE - NORTH

NORTH-SOUTH BUS RAPID TRANSIT

CITY OF MADISON

XXXXXXX

PN-1N

FILE NAME: C:\USERS\MEGHAN.MCCARTHY\DC\ACCDOCS\AECOM\CI-AMER (USA) 60710874 MADISON NS BRT\PROJECT FILES\900-CAD GIS\NORTH\SHEETS\050201-PN-N.DWG PLOT DATE: 10/31/2024 12:18 PM PLOT BY: MCCARTHY, MEGHAN



REMOVALS LEGEND

- REMOVING PAVEMENT
- REMOVING CONCRETE CURB
- REMOVING CONCRETE CURB & GUTTER
- REMOVING CONCRETE SIDEWALK & DRIVEWAY
- SAWING PAVEMENT
- REMOVING FENCE
- REMOVING TREE
- REMOVING VEGETATION
- INLET PROTECTION, TYPE D - COMPLETE (UNLESS OTHERWISE NOTED)

ALL SIGNING REMOVALS FOUND ON THE MARKING AND SIGNING PLANS

- EXISTING RIGHT OF WAY
- POTENTIAL RIGHT OF WAY - FEE
- POTENTIAL TEMPORARY LIMITED EASEMENT (TLE)
- REMOVE STREET LIGHT POLE & BASE, TRAFFIC SIGNAL POLE & BASE, & CABINET
- REMOVING PULL BOX
- REMOVING STORM SEWER XX-INCH
- REMOVING INLET, REMOVING CATCH BASIN
- ABANDON CONDUIT
- ABANDONING SEWER (ABANDON PIPE WITH SLURRY)

UTILITIES PRESENT, SURVEY CONFIRMATION TO FOLLOW:
1. ELECTRIC (MADISON GAS AND ELECTRIC)
2. FIBER (SPECTRUM)

MARK	REVISION	DATE	BY

Designed By: AECOM XXXXXXXX
Date: 2024-10-31
Scale: 1:20

XXXXXXX

CITY OF MADISON, DANE COUNTY, WI

CONTRACT NO: XXXXXXXXXX

REMOVAL PLAN - NB/SB COMMERCIAL

NORTH-SOUTH BUS RAPID TRANSIT

CITY OF MADISON

XXXXXXX

RM-2N

FILE NAME : C:\USERS\MEGHAN.MCCARTHY\DC\ACCDOCS\AECOM\CI-AMER (USA) 60710874 MADISON NS BRT\PROJECT FILES\900-CAD GIS\NORTH\SHEETS\050202-RM-N.DWG PLOT DATE : 10/31/2024 12:22 PM PLOT BY : MCCARTHY, MEGHAN

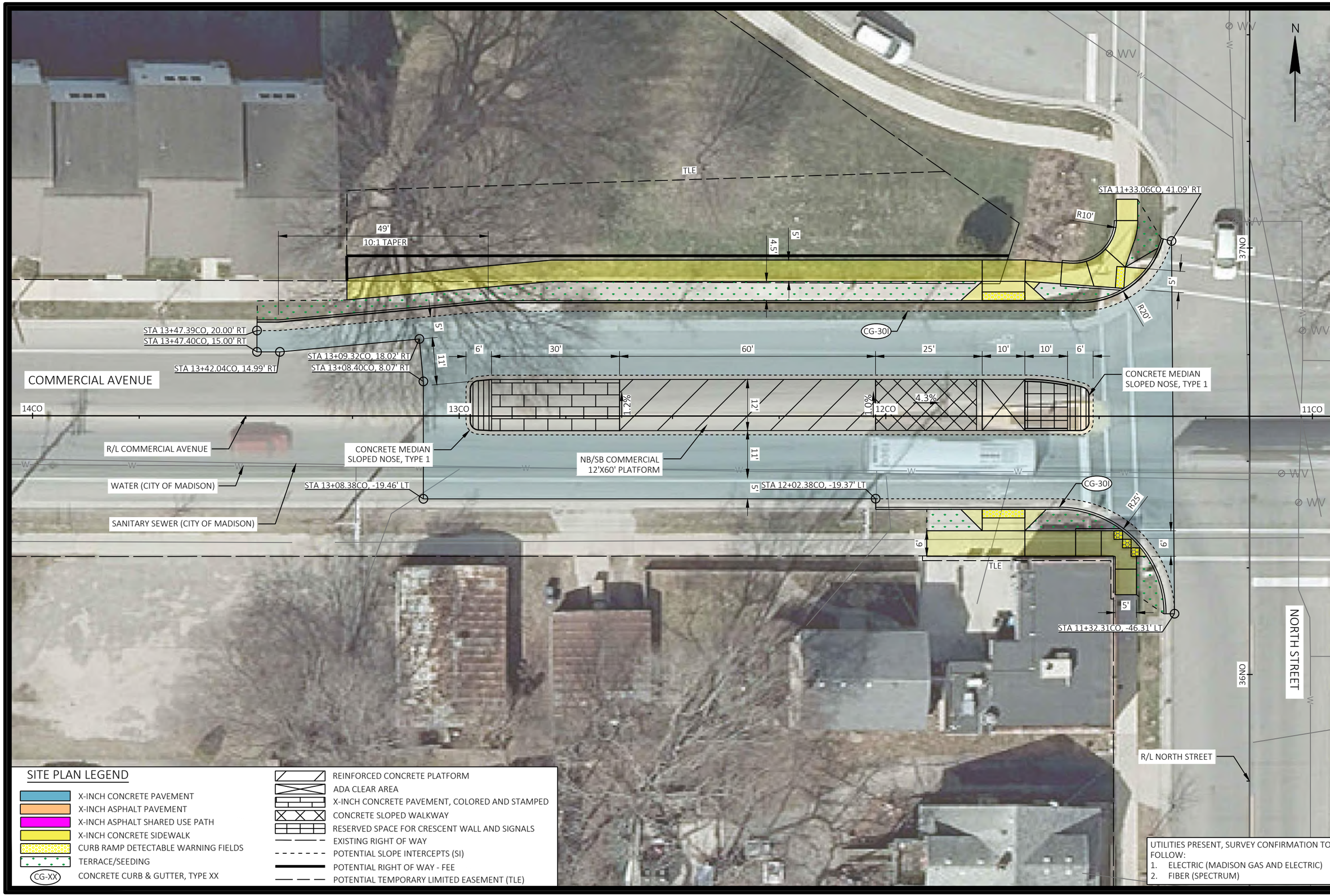

MARK	REVISION	DATE	BY

Designed By: AECOM
XXXXXXXX
Date: 2024-10-31
Scale: 1:20

XXXXXXX

CITY OF MADISON, DANE COUNTY, WI

CONTRACT NO: XXXXXXXXX

SITE PLAN - NB/SB COMMERCIAL

NORTH-SOUTH BUS RAPID TRANSIT

CITY OF MADISON

XXXXXXX

PN-2N

FILE NAME: C:\USERS\MEGHAN.MCCARTHY\DC\ACCDOCS\AECOM\CI-AMER (USA) 60710874 MADISON NS BRT\PROJECT FILES\900-CAD GIS\NORTH\SHEETS\050202-PN-N.DWG PLOT DATE: 10/31/2024 12:22 PM PLOT BY: MCCARTHY, MEGHAN

SANITARY SEWER (CITY OF MADISON)

WATER (CITY OF MADISON)

TLE

STA 21+43.48IS, 23.06' RT
STA 21+43.28IS, 14.06' RT

STA 20+35.85IS, 25.46' RT
STA 20+44.01IS, 25.28' RT
STA 20+43.81IS, 16.28' RT

STORM SEWER (CITY OF MADISON)

22IS

21IS

20IS

R/L SB INTERCHANGE

R/L ABERG AVENUE

ABERG AVENUE

16AB

MATCHLINE 19+33

N

REMOVALS LEGEND

- REMOVING PAVEMENT
- REMOVING CONCRETE CURB
- REMOVING CONCRETE CURB & GUTTER
- REMOVING CONCRETE SIDEWALK & DRIVEWAY
- SAWING PAVEMENT
- REMOVING FENCE
- REMOVING TREE
- REMOVING VEGETATION
- INLET PROTECTION, TYPE D - COMPLETE (UNLESS OTHERWISE NOTED)

ALL SIGNING REMOVALS FOUND ON THE MARKING AND SIGNING PLANS

- EXISTING RIGHT OF WAY
- POTENTIAL RIGHT OF WAY - FEE
- POTENTIAL TEMPORARY LIMITED EASEMENT (TLE)
- REMOVE STREET LIGHT POLE & BASE, TRAFFIC SIGNAL POLE & BASE, & CABINET
- REMOVING PULL BOX
- REMOVING STORM SEWER XX-INCH
- REMOVING INLET, REMOVING CATCH BASIN
- ABANDON CONDUIT
- ABANDONING SEWER (ABANDON PIPE WITH SLURRY)

MARK:	REVISION	DATE	BY

Designed By: AECOM XXXXXXXX | Date: 2024-10-29 | Scale: 1:20

XXXXXXX

CITY OF MADISON, DANE COUNTY, WI

CONTRACT NO: XXXXXXXXX

REMOVAL PLAN - SB ABERG

NORTH-SOUTH BUS RAPID TRANSIT

CITY OF MADISON

XXXXXXX

RM-3N

FILE NAME: C:\USERS\MILLERN\DC\ACCDOCS\AECOM\CI-AMER (USA) 60710874 MADISON NS BRT\PROJECT FILES\900-CAD GIS\NORTH\SHEETS\050203-RM-N.DWG

PLOT DATE: 10/29/2024 3:27 PM

PLOT BY: MILLER, NOAH

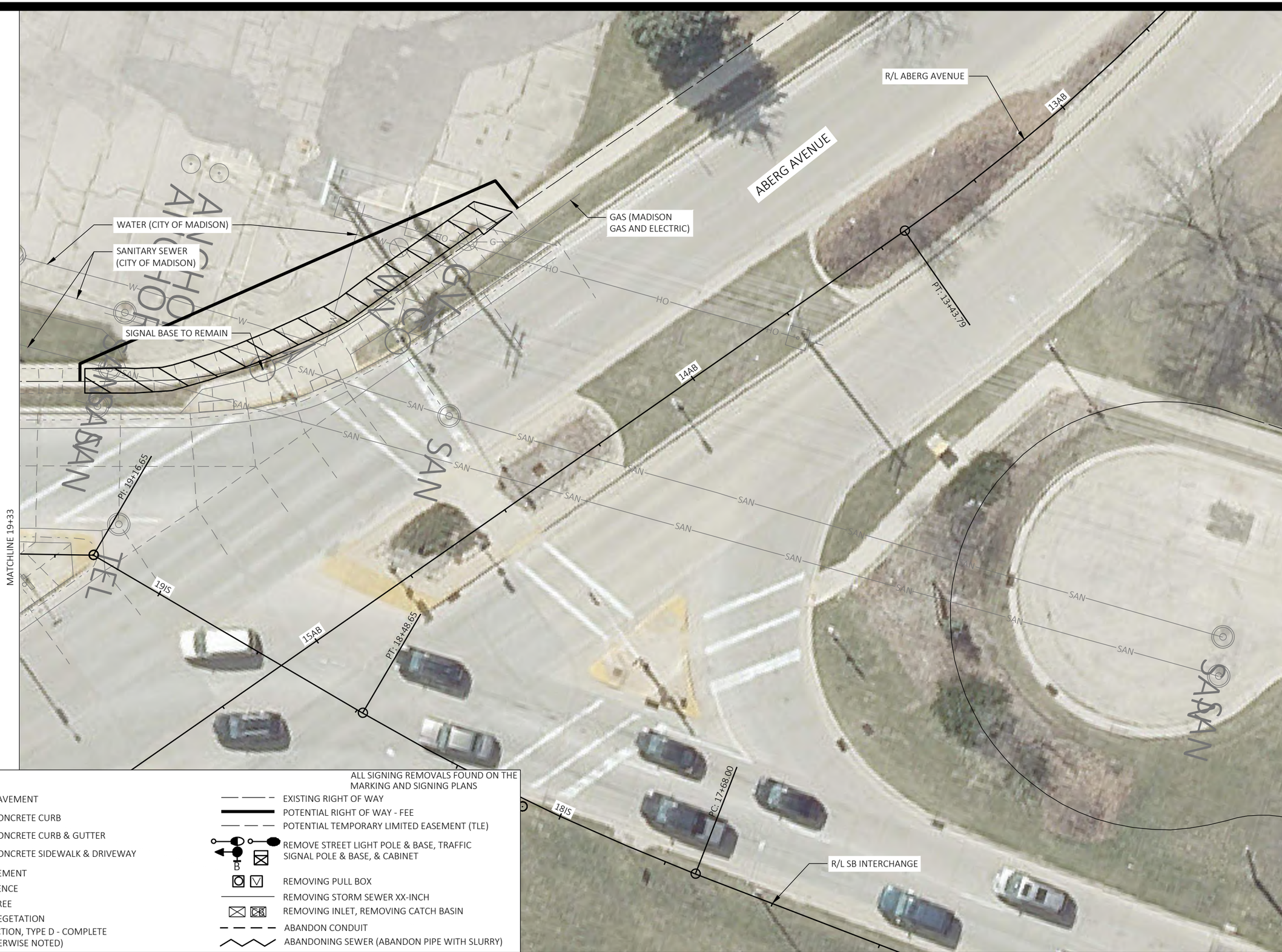

REMOVALS LEGEND

- REMOVING PAVEMENT
- REMOVING CONCRETE CURB
- REMOVING CONCRETE CURB & GUTTER
- REMOVING CONCRETE SIDEWALK & DRIVEWAY
- SAWING PAVEMENT
- REMOVING FENCE
- REMOVING TREE
- REMOVING VEGETATION
- INLET PROTECTION, TYPE D - COMPLETE (UNLESS OTHERWISE NOTED)

ALL SIGNING REMOVALS FOUND ON THE MARKING AND SIGNING PLANS

- EXISTING RIGHT OF WAY
- POTENTIAL RIGHT OF WAY - FEE
- POTENTIAL TEMPORARY LIMITED EASEMENT (TLE)
- REMOVE STREET LIGHT POLE & BASE, TRAFFIC SIGNAL POLE & BASE, & CABINET
- REMOVING PULL BOX
- REMOVING STORM SEWER XX-INCH
- REMOVING INLET, REMOVING CATCH BASIN
- ABANDON CONDUIT
- ABANDONING SEWER (ABANDON PIPE WITH SLURRY)

MARK:	REVISION	DATE	BY

Designed By: AECOM XXXXXXXX
Date: 2024-10-29
Scale: 1:20

XXXXXXX

REMOVAL PLAN - SB ABERG

NORTH-SOUTH BUS RAPID TRANSIT

CITY OF MADISON, DANE COUNTY, WI

CONTRACT NO: XXXXXXXXX

CITY OF MADISON

XXXXXXX

RM-4N

PLOT BY: MILLER, NOAH

PLOT DATE: 10/29/2024 3:27 PM

FILE NAME: C:\USERS\MILLERN\DC\ACCDOCS\AECOM\CI-AMER (USA) 60710874 MADISON NS BRT\PROJECT FILES\900-CAD GIS\NORTH1\SHEETS\050203-RM-N.DWG

SANITARY SEWER (CITY OF MADISON)

WATER (CITY OF MADISON)

SB ABERG
10'X60' PLATFORM

TLE

16'
3:1 TAPER

15'
3:1 TAPER

6'

10'

1.0%

4.9%

STA 20+44.01IS, 25.32' RT

STA 21+43.48IS, 23.06' RT

STA 21+43.28IS, 14.06' RT

11'

60'

16'

5'

CG-30D

STA 20+35.85IS, 25.46' RT

STA 20+43.81IS, 16.28' RT

CG-30I

11'

13'

STORM SEWER (CITY OF MADISON)

22IS

21IS

20IS

R/L SB INTERCHANGE

R/L ABERG AVENUE

ABERG AVENUE

16AB

MATCHLINE 19+33

N

SITE PLAN LEGEND

- X-INCH CONCRETE PAVEMENT
- X-INCH ASPHALT PAVEMENT
- X-INCH ASPHALT SHARED USE PATH
- X-INCH CONCRETE SIDEWALK
- CURB RAMP DETECTABLE WARNING FIELDS
- TERRACE/SEEDING
- CG-XX CONCRETE CURB & GUTTER, TYPE XX
- REINFORCED CONCRETE PLATFORM
- ADA CLEAR AREA
- X-INCH CONCRETE PAVEMENT, COLORED AND STAMPED
- CONCRETE SLOPED WALKWAY
- RESERVED SPACE FOR CRESCENT WALL AND SIGNALS
- EXISTING RIGHT OF WAY
- POTENTIAL SLOPE INTERCEPTS (SI)
- POTENTIAL RIGHT OF WAY - FEE
- POTENTIAL TEMPORARY LIMITED EASEMENT (TLE)

MARK:	REVISION	DATE	BY:

Designed By: AECOM XXXXXXXX | Date: 2024-10-30 | Scale: 1:20

XXXXXXX

CITY OF MADISON, DANE COUNTY, WI

CONTRACT NO: XXXXXXXXX

SITE PLAN - SB ABERG

NORTH-SOUTH BUS RAPID TRANSIT

CITY OF MADISON

XXXXXXX

PN-3N

PLOT BY : MILLER, NOAH

PLOT DATE : 10/30/2024 8:57 AM

FILE NAME : C:\USERS\MILLERN\DC\ACCDOCS\AECOM\CI-AMER (USA) 60710874 MADISON NS BRT\PROJECT FILES\900-CAD GIS\NORTH\SHEETS\050203-PN-N.DWG

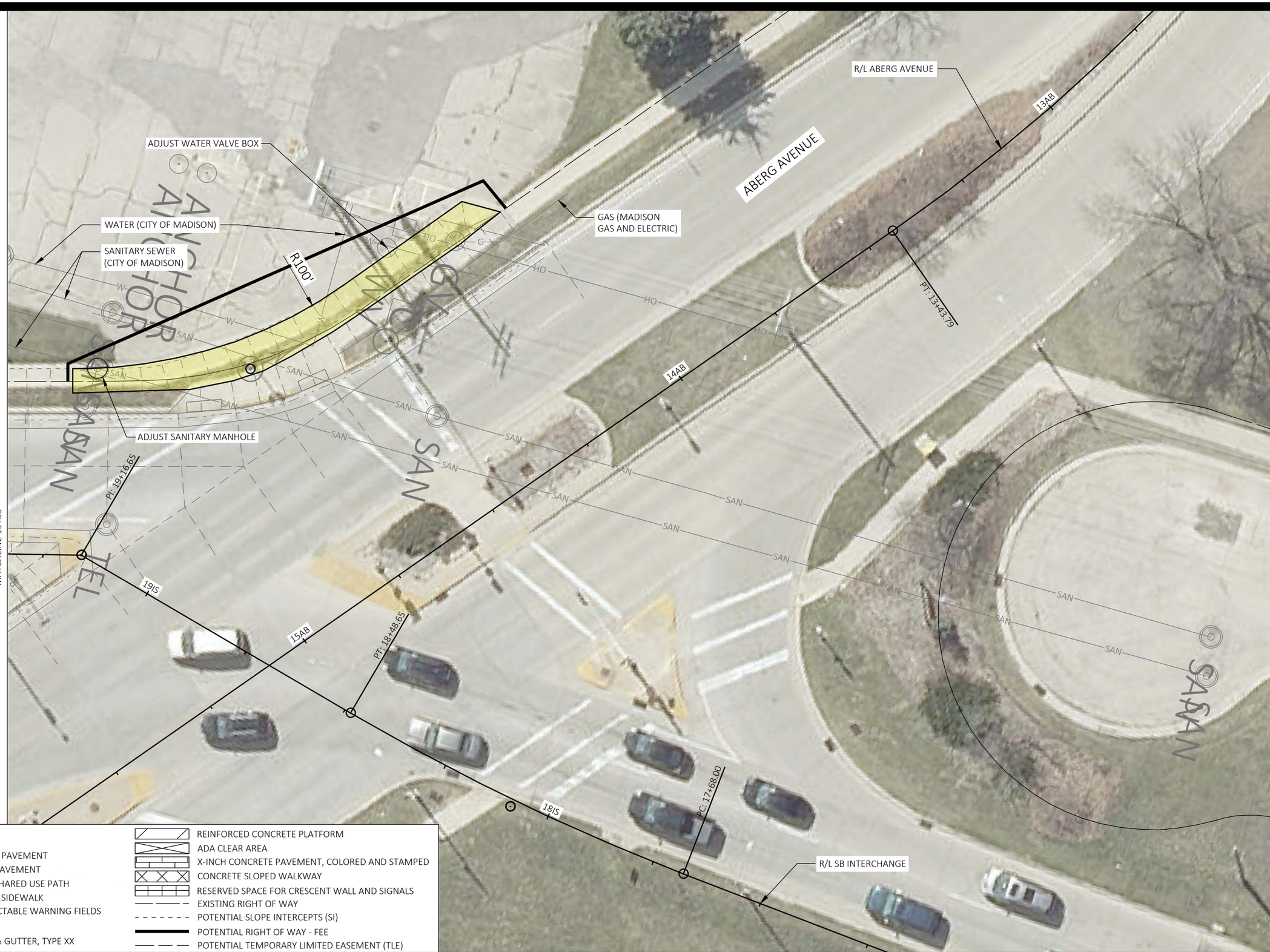

SITE PLAN LEGEND

- X-INCH CONCRETE PAVEMENT
- X-INCH ASPHALT PAVEMENT
- X-INCH ASPHALT SHARED USE PATH
- X-INCH CONCRETE SIDEWALK
- CURB RAMP DETECTABLE WARNING FIELDS
- TERRACE/SEEDING
- CG-XX CONCRETE CURB & GUTTER, TYPE XX
- REINFORCED CONCRETE PLATFORM
- ADA CLEAR AREA
- X-INCH CONCRETE PAVEMENT, COLORED AND STAMPED
- CONCRETE SLOPED WALKWAY
- RESERVED SPACE FOR CRESCENT WALL AND SIGNALS
- EXISTING RIGHT OF WAY
- POTENTIAL SLOPE INTERCEPTS (SI)
- POTENTIAL RIGHT OF WAY - FEE
- POTENTIAL TEMPORARY LIMITED EASEMENT (TLE)

MARK:	REVISION	DATE	BY

Designed By: AECOM XXXXXXXX
Date: 2024-10-29
Scale: 1:20

XXXXXXX

SITE PLAN - SB ABERG

NORTH-SOUTH BUS RAPID TRANSIT

CITY OF MADISON, DANE COUNTY, WI

CONTRACT NO: XXXXXXXXX

CITY OF MADISON

XXXXXXX

PN-4N

PLOT BY: MILLER, NOAH

PLOT DATE: 10/29/2024 3:28 PM

FILE NAME: C:\USERS\MILLERN\DC\ACCDOCS\AECOM\CI-AMER (USA) 60710874 MADISON NS BRT\PROJECT FILES\900-CAD GIS\NORTH1\SHEETS\050203-PN-N.DWG



REMOVALS LEGEND

ALL SIGNING REMOVALS FOUND ON THE MARKING AND SIGNING PLANS

- REMOVING PAVEMENT
- REMOVING CONCRETE CURB
- REMOVING CONCRETE CURB & GUTTER
- REMOVING CONCRETE SIDEWALK & DRIVEWAY
- SAWING PAVEMENT
- REMOVING FENCE
- REMOVING TREE
- REMOVING VEGETATION
- INLET PROTECTION, TYPE D - COMPLETE (UNLESS OTHERWISE NOTED)
- EXISTING RIGHT OF WAY
- POTENTIAL RIGHT OF WAY - FEE
- POTENTIAL TEMPORARY LIMITED EASEMENT (TLE)
- REMOVE STREET LIGHT POLE & BASE, TRAFFIC SIGNAL POLE & BASE, & CABINET
- REMOVING PULL BOX
- REMOVING STORM SEWER XX-INCH
- REMOVING INLET, REMOVING CATCH BASIN
- ABANDON CONDUIT
- ABANDONING SEWER (ABANDON PIPE WITH SLURRY)

UTILITIES PRESENT, SURVEY CONFIRMATION TO FOLLOW:
1. FIBER (WISCONSIN INDEPENDENT NETWORK)
2. FIBER (SPECTRUM)

MARK:	REVISION	DATE	BY

Designed By: AECOM XXXXXXXX | Date: 2024-10-30 | Scale: 1:20

XXXXXXX

CITY OF MADISON, DANE COUNTY, WI

CONTRACT NO: XXXXXXXXX

REMOVAL PLAN - NB ABERG OFF-RAMP IMPROVEMENTS

NORTH-SOUTH BUS RAPID TRANSIT

CITY OF MADISON

XXXXXXX

RM-5N

FILE NAME : C:\USERS\MILLERN\DC\ACCDOCS\AECOM\CI-AMER (USA) 60710874 MADISON NS BRT\PROJECT FILES\900-CAD GIS\NORTH\SHEETS\050204-RM-N.DWG

PLOT DATE : 10/30/2024 10:54 AM

PLOT BY : MILLER, NOAH

REMOVALS LEGEND

- REMOVING PAVEMENT
- REMOVING CONCRETE CURB
- REMOVING CONCRETE CURB & GUTTER
- REMOVING CONCRETE SIDEWALK & DRIVEWAY
- SAWING PAVEMENT
- REMOVING FENCE
- REMOVING TREE
- REMOVING VEGETATION
- INLET PROTECTION, TYPE D - COMPLETE (UNLESS OTHERWISE NOTED)

ALL SIGNING REMOVALS FOUND ON THE MARKING AND SIGNING PLANS

- EXISTING RIGHT OF WAY
- POTENTIAL RIGHT OF WAY - FEE
- POTENTIAL TEMPORARY LIMITED EASEMENT (TLE)
- REMOVE STREET LIGHT POLE & BASE, TRAFFIC SIGNAL POLE & BASE, & CABINET
- REMOVING PULL BOX
- REMOVING STORM SEWER XX-INCH
- REMOVING INLET, REMOVING CATCH BASIN
- ABANDON CONDUIT
- ABANDONING SEWER (ABANDON PIPE WITH SLURRY)

UTILITIES PRESENT, SURVEY CONFIRMATION TO FOLLOW:
1. FIBER (WISCONSIN INDEPENDENT NETWORK)
2. FIBER (SPECTRUM)

MARK:	REVISION	DATE	BY

Designed By: AECOM XXXXXXXX
Date: 2024-10-30
Scale: 1:20

XXXXXXX

REMOVAL PLAN - NB ABERG OFF-RAMP IMPROVEMENTS

NORTH-SOUTH BUS RAPID TRANSIT

CITY OF MADISON, DANE COUNTY, WI

CONTRACT NO: XXXXXXXXX

CITY OF MADISON

XXXXXXX

RM-6N

FILE NAME : C:\USERS\MILLERN\DC\ACCDOCS\AECOM\CI-AMER (USA) 60710874 MADISON NS BRT\PROJECT FILES\900-CAD GIS\NORTH\SHEETS\050204-RM-N.DWG

PLOT DATE : 10/30/2024 10:54 AM

PLOT BY : MILLER, NOAH



SITE PLAN LEGEND

- X-INCH CONCRETE PAVEMENT
- X-INCH ASPHALT PAVEMENT
- X-INCH ASPHALT SHARED USE PATH
- X-INCH CONCRETE SIDEWALK
- CURB RAMP DETECTABLE WARNING FIELDS
- TERRACE/SEEDING
- CG-XX — CONCRETE CURB & GUTTER, TYPE XX
- REINFORCED CONCRETE PLATFORM
- ADA CLEAR AREA
- X-INCH CONCRETE PAVEMENT, COLORED AND STAMPED
- CONCRETE SLOPED WALKWAY
- RESERVED SPACE FOR CRESCENT WALL AND SIGNALS
- EXISTING RIGHT OF WAY
- POTENTIAL SLOPE INTERCEPTS (SI)
- POTENTIAL RIGHT OF WAY - FEE
- POTENTIAL TEMPORARY LIMITED EASEMENT (TLE)

UTILITIES PRESENT, SURVEY CONFIRMATION TO FOLLOW:
1. FIBER (WISCONSIN INDEPENDENT NETWORK)
2. FIBER (SPECTRUM)

MARK:	REVISION	DATE	BY

Designed By: AECOM XXXXXXXX
Date: 2024-10-30
Scale: 1:20

XXXXXXX

CITY OF MADISON, DANE COUNTY, WI

CONTRACT NO: XXXXXXXXX

SITE PLAN - NB ABERG OFF-RAMP IMPROVEMENTS

NORTH-SOUTH BUS RAPID TRANSIT

CITY OF MADISON

XXXXXXX

PN-5N

PLOT BY: MILLER, NOAH

PLOT DATE: 10/30/2024 10:55 AM

FILE NAME: C:\USERS\MILLERN\DC\ACCDOCS\AECOM\CI-AMER (USA) 60710874 MADISON NS BRT\PROJECT FILES\900-CAD GIS\NORTH\SHEETS\050204-PN-N.DWG

N

PACKERS AVENUE

R/L SB INTERCHANGE

R/L PACKERS AVENUE

36PA

35PA

36NP

34PA

35NP

PACKERS AVENUE

R/L NORTHPORT DRIVE

MATCHLINE 12IN+75

PT: 12+97.82

PC: 13+25.46

3:1

CG-24H

13IN

14IN

PT: 14+85.90

R811'

11'

STA 14+38.93IN, 0.55' RT

STA 14+38.58IN, 11.55' RT

15IN

STA 14+13.33IN, 10.44' RT

R/L NB INTERCHANGE

SITE PLAN LEGEND

- X-INCH CONCRETE PAVEMENT
- X-INCH ASPHALT PAVEMENT
- X-INCH ASPHALT SHARED USE PATH
- X-INCH CONCRETE SIDEWALK
- CURB RAMP DETECTABLE WARNING FIELDS
- TERRACE/SEEDING
- CG-XX CONCRETE CURB & GUTTER, TYPE XX
- REINFORCED CONCRETE PLATFORM
- ADA CLEAR AREA
- X-INCH CONCRETE PAVEMENT, COLORED AND STAMPED
- CONCRETE SLOPED WALKWAY
- RESERVED SPACE FOR CRESCENT WALL AND SIGNALS
- EXISTING RIGHT OF WAY
- POTENTIAL SLOPE INTERCEPTS (SI)
- POTENTIAL RIGHT OF WAY - FEE
- POTENTIAL TEMPORARY LIMITED EASEMENT (TLE)

UTILITIES PRESENT, SURVEY CONFIRMATION TO FOLLOW:
1. FIBER (WISCONSIN INDEPENDENT NETWORK)
2. FIBER (SPECTRUM)

MARK:	REVISION	DATE	BY

Designed By: AECOM XXXXXXXX
Date: 2024-10-30
Scale: 1:20

XXXXXXX

CITY OF MADISON, DANE COUNTY, WI

CONTRACT NO: XXXXXXXXX

SITE PLAN - NB ABERG OFF-RAMP IMPROVEMENTS

NORTH-SOUTH BUS RAPID TRANSIT

CITY OF MADISON

XXXXXXX

PN-6N

PLOT BY : MILLER, NOAH

PLOT DATE : 10/30/2024 10:55 AM

FILE NAME : C:\USERS\MILLERN\DC\ACCDOCS\AECOM\CI-AMER (USA) 60710874 MADISON NS BRT\PROJECT FILES\900-CAD GIS\NORTH\SHEETS\050204-PN-N.DWG

FIBER OPTIC (WIS. IND. NETWORK)

STA 18+96.67IN, 21.69' RT
STA 18+96.25IN, 15.01' RT

STA 20+76.80IN, 19.18' RT

REMOVE PIPE

STA 20+76.93IN, 0.42' RT

STA 20+23.30IN, 0.00'

21IN

20IN

19IN

R/L NB INTERCHANGE

ABANDON PIPE

STORM SEWER
(CITY OF MADISON)

MATCHLINE 18IN+50

ABERG AVENUE

REMOVALS LEGEND

- REMOVING PAVEMENT
- REMOVING CONCRETE CURB
- REMOVING CONCRETE CURB & GUTTER
- REMOVING CONCRETE SIDEWALK & DRIVEWAY
- SAWING PAVEMENT
- REMOVING FENCE
- REMOVING TREE
- REMOVING VEGETATION
- INLET PROTECTION, TYPE D - COMPLETE (UNLESS OTHERWISE NOTED)

ALL SIGNING REMOVALS FOUND ON THE MARKING AND SIGNING PLANS

- EXISTING RIGHT OF WAY
- POTENTIAL RIGHT OF WAY - FEE
- POTENTIAL TEMPORARY LIMITED EASEMENT (TLE)
- REMOVE STREET LIGHT POLE & BASE, TRAFFIC SIGNAL POLE & BASE, & CABINET
- REMOVING PULL BOX
- REMOVING STORM SEWER XX-INCH
- REMOVING INLET, REMOVING CATCH BASIN
- ABANDON CONDUIT
- ABANDONING SEWER (ABANDON PIPE WITH SLURRY)

MARK:	REVISION	DATE	BY

Designed By: AECOM XXXXXXXX
Date: 2024-10-30
Scale: 1:20

XXXXXXX

CITY OF MADISON, DANE COUNTY, WI

CONTRACT NO: XXXXXXXXX

REMOVAL PLAN - NB ABERG

NORTH-SOUTH BUS RAPID TRANSIT

CITY OF MADISON

XXXXXXX

RM-7N

FILE NAME : C:\USERS\MILLERN\DC\ACCDOCS\AECOM\CI-AMER (USA) 60710874 MADISON NS BRT\PROJECT FILES\900-CAD GIS\NORTH\SHEETS\050204-RM-N.DWG

PLOT DATE : 10/30/2024 10:55 AM

PLOT BY : MILLER, NOAH

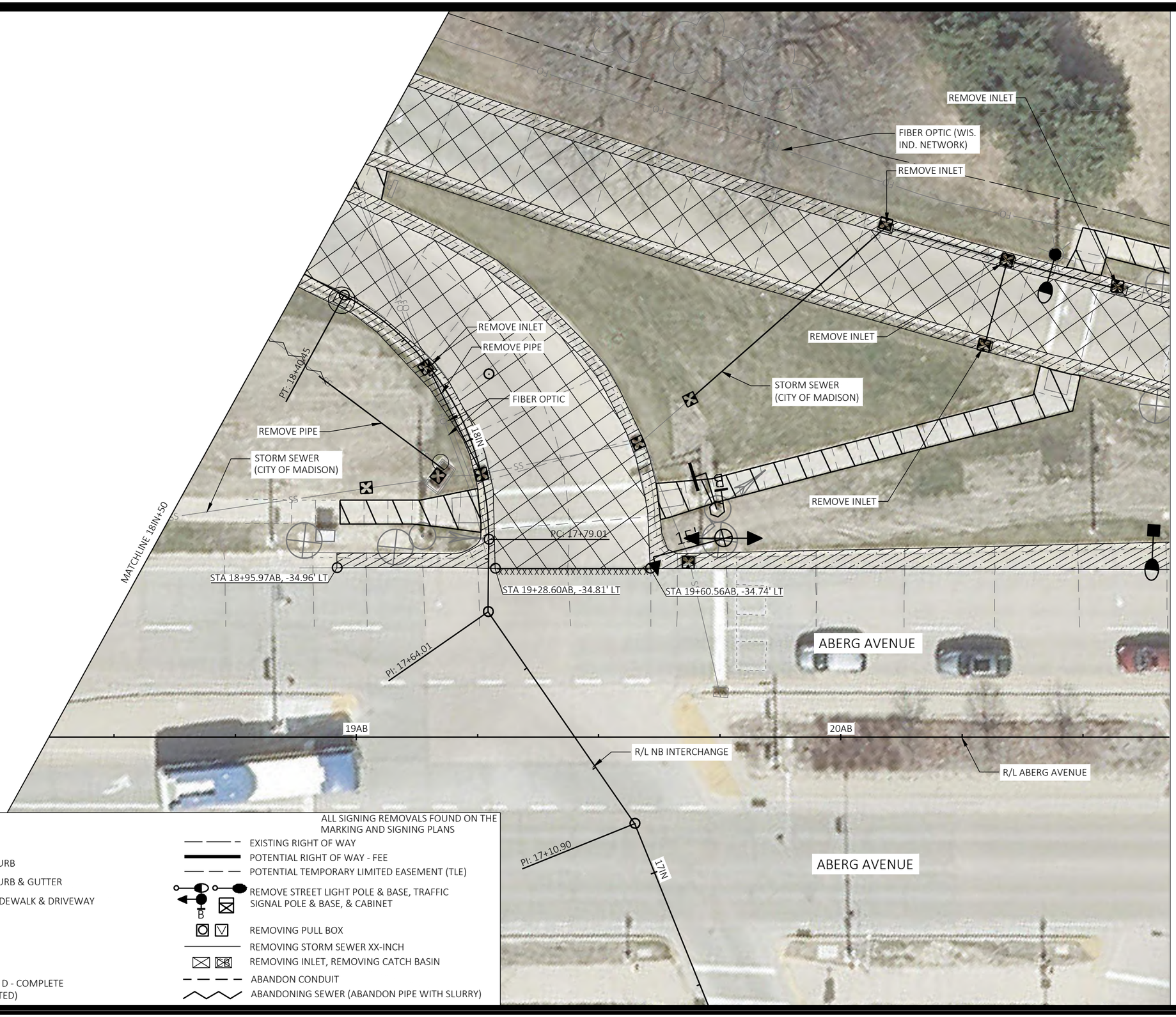

REMOVALS LEGEND

- REMOVING PAVEMENT
- REMOVING CONCRETE CURB
- REMOVING CONCRETE CURB & GUTTER
- REMOVING CONCRETE SIDEWALK & DRIVEWAY
- SAWING PAVEMENT
- REMOVING FENCE
- REMOVING TREE
- REMOVING VEGETATION
- INLET PROTECTION, TYPE D - COMPLETE (UNLESS OTHERWISE NOTED)

ALL SIGNING REMOVALS FOUND ON THE MARKING AND SIGNING PLANS

- EXISTING RIGHT OF WAY
- POTENTIAL RIGHT OF WAY - FEE
- POTENTIAL TEMPORARY LIMITED EASEMENT (TLE)
- REMOVE STREET LIGHT POLE & BASE, TRAFFIC SIGNAL POLE & BASE, & CABINET
- REMOVING PULL BOX
- REMOVING STORM SEWER XX-INCH
- REMOVING INLET, REMOVING CATCH BASIN
- ABANDON CONDUIT
- ABANDONING SEWER (ABANDON PIPE WITH SLURRY)

MARK:	REVISION	DATE:	BY:

Designed By: AECOM XXXXXXXX | Date: 2024-10-30 | Scale: 1:20

XXXXXXX

CITY OF MADISON, DANE COUNTY, WI

CONTRACT NO: XXXXXXXXX

REMOVAL PLAN - NB ABERG

NORTH-SOUTH BUS RAPID TRANSIT

CITY OF MADISON

XXXXXXX

RM-8N

FILE NAME: C:\USERS\MILLERN\DC\ACCDOCS\AECOM\CI-AMER (USA) 60710874 MADISON NS BRT\PROJECT FILES\900-CAD GIS\NORTH\SHEETS\050204-RM-N.DWG

PLOT DATE: 10/30/2024 10:55 AM

PLOT BY: MILLER, NOAH



REMOVALS LEGEND

- REMOVING PAVEMENT
- REMOVING CONCRETE CURB
- REMOVING CONCRETE CURB & GUTTER
- REMOVING CONCRETE SIDEWALK & DRIVEWAY
- SAWING PAVEMENT
- REMOVING FENCE
- REMOVING TREE
- REMOVING VEGETATION
- INLET PROTECTION, TYPE D - COMPLETE (UNLESS OTHERWISE NOTED)

ALL SIGNING REMOVALS FOUND ON THE MARKING AND SIGNING PLANS

- EXISTING RIGHT OF WAY
- POTENTIAL RIGHT OF WAY - FEE
- POTENTIAL TEMPORARY LIMITED EASEMENT (TLE)
- REMOVE STREET LIGHT POLE & BASE, TRAFFIC SIGNAL POLE & BASE, & CABINET
- REMOVING PULL BOX
- REMOVING STORM SEWER XX-INCH
- REMOVING INLET, REMOVING CATCH BASIN
- ABANDON CONDUIT
- ABANDONING SEWER (ABANDON PIPE WITH SLURRY)

MARK:	REVISION	DATE	BY

Designed By: AECOM XXXXXXXX
Date: 2024-10-30
Scale: 1:20

XXXXXXX

CITY OF MADISON, DANE COUNTY, WI

CONTRACT NO: XXXXXXXXX

REMOVAL PLAN - NB ABERG

NORTH-SOUTH BUS RAPID TRANSIT

CITY OF MADISON

XXXXXXX

RM-9N

FILE NAME : C:\USERS\MILLERN\DC\ACCDOCS\AECOM\CI-AMER (USA) 60710874 MADISON NS BRT\PROJECT FILES\900-CAD GIS\NORTH\SHEETS\050204-RM-N.DWG

PLOT DATE : 10/30/2024 10:55 AM

PLOT BY : MILLER, NOAH

FIBER OPTIC (WIS. IND. NETWORK)

CONCRETE COLLAR FOR PIPE REQ'D

CG-30I

STA 20+17.96IN, 23.00' RT

CG-36I

STA 20+76.80IN, 19.18' RT

STA 20+76.93IN, 0.42' RT

STA 20+23.30IN, 0.00'

21IN

20IN

19IN

50'

31'

5'

23'

10'

1.0%

4.7%

6'

CG-24I

R/L NB INTERCHANGE

NB ABERG
10'X50' PLATFORM

STORM SEWER
(CITY OF MADISON)

MATCHLINE 18IN+50

ABERG AVENUE

SITE PLAN LEGEND

- X-INCH CONCRETE PAVEMENT
- X-INCH ASPHALT PAVEMENT
- X-INCH ASPHALT SHARED USE PATH
- X-INCH CONCRETE SIDEWALK
- CURB RAMP DETECTABLE WARNING FIELDS
- TERRACE/SEEDING
- CG-XX — CONCRETE CURB & GUTTER, TYPE XX
- REINFORCED CONCRETE PLATFORM
- ADA CLEAR AREA
- X-INCH CONCRETE PAVEMENT, COLORED AND STAMPED
- CONCRETE SLOPED WALKWAY
- RESERVED SPACE FOR CRESCENT WALL AND SIGNALS
- EXISTING RIGHT OF WAY
- POTENTIAL SLOPE INTERCEPTS (SI)
- POTENTIAL RIGHT OF WAY - FEE
- POTENTIAL TEMPORARY LIMITED EASEMENT (TLE)

MARK:	REVISION	DATE	BY

Designed By: AECOM
XXXXXXXX

Date: 2024-10-30

Scale: 1:20

XXXXXXX

CITY OF MADISON, DANE COUNTY, WI

CONTRACT NO: XXXXXXXXX

SITE PLAN - NB ABERG

NORTH-SOUTH BUS RAPID TRANSIT

CITY OF MADISON

XXXXXXX

PN-7N

PLOT BY: MILLER, NOAH

PLOT DATE: 10/30/2024 10:56 AM

FILE NAME: C:\USERS\MILLERN\DC\ACCDOCS\AECOM\CI-AMER (USA) 60711087 MADISON NS BRT\PROJECT FILES\900-CAD GIS\NORTH\SHEETS\050204-PN-N.DWG

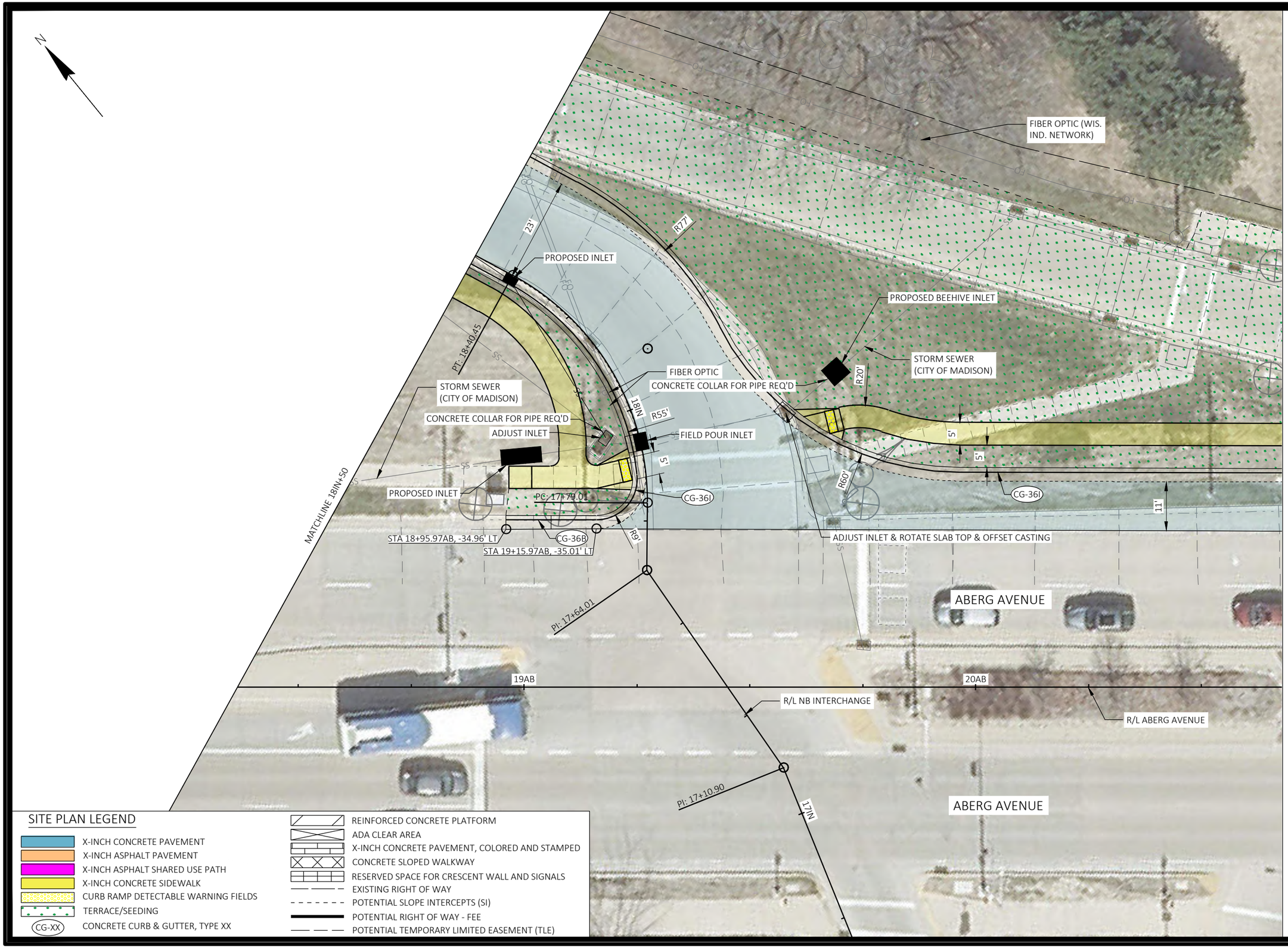

SITE PLAN LEGEND

- X-INCH CONCRETE PAVEMENT
- X-INCH ASPHALT PAVEMENT
- X-INCH ASPHALT SHARED USE PATH
- X-INCH CONCRETE SIDEWALK
- CURB RAMP DETECTABLE WARNING FIELDS
- TERRACE/SEEDING
- CG-XX — CONCRETE CURB & GUTTER, TYPE XX
- REINFORCED CONCRETE PLATFORM
- ADA CLEAR AREA
- X-INCH CONCRETE PAVEMENT, COLORED AND STAMPED
- CONCRETE SLOPED WALKWAY
- RESERVED SPACE FOR CRESCENT WALL AND SIGNALS
- EXISTING RIGHT OF WAY
- POTENTIAL SLOPE INTERCEPTS (SI)
- POTENTIAL RIGHT OF WAY - FEE
- POTENTIAL TEMPORARY LIMITED EASEMENT (TLE)

MARK:	REVISION	DATE	BY

Designed By: AECOM XXXXXXXX | Date: 2024-10-30 | Scale: 1:20

XXXXXXX

CITY OF MADISON, DANE COUNTY, WI

CONTRACT NO: XXXXXXXXX

SITE PLAN - NB ABERG

NORTH-SOUTH BUS RAPID TRANSIT

CITY OF MADISON

XXXXXXX

PN-8N

PLOT BY: MILLER, NOAH

PLOT DATE: 10/30/2024 10:56 AM

FILE NAME: C:\USERS\MILLERN\DC\ACCDOCS\AECOM\CI-AMER (USA) 60710874 MADISON NS BRT\PROJECT FILES\900-CAD GIS\NORTH\SHEETS\05-0204-PN-N.DWG



SITE PLAN LEGEND

- X-INCH CONCRETE PAVEMENT
- X-INCH ASPHALT PAVEMENT
- X-INCH ASPHALT SHARED USE PATH
- X-INCH CONCRETE SIDEWALK
- CURB RAMP DETECTABLE WARNING FIELDS
- TERRACE/SEEDING
- CG-XX — CONCRETE CURB & GUTTER, TYPE XX
- REINFORCED CONCRETE PLATFORM
- ADA CLEAR AREA
- X-INCH CONCRETE PAVEMENT, COLORED AND STAMPED
- CONCRETE SLOPED WALKWAY
- RESERVED SPACE FOR CRESCENT WALL AND SIGNALS
- EXISTING RIGHT OF WAY
- POTENTIAL SLOPE INTERCEPTS (SI)
- POTENTIAL RIGHT OF WAY - FEE
- POTENTIAL TEMPORARY LIMITED EASEMENT (TLE)

MARK:	REVISION	DATE	BY

Designed By: AECOM XXXXXXXX
Date: 2024-10-30
Scale: 1:20

XXXXXXX

CITY OF MADISON, DANE COUNTY, WI

CONTRACT NO: XXXXXXXXX

SITE PLAN - NB ABERG

NORTH-SOUTH BUS RAPID TRANSIT

CITY OF MADISON

XXXXXXX

PN-9N

FILE NAME : C:\USERS\MILLERN\DC\ACCDOCS\AECOM\CI-AMER (USA) 60710874 MADISON NS BRT\PROJECT FILES\900-CAD GIS\NORTH\SHEETS\050204-PN-N.DWG
PLOT DATE : 10/30/2024 10:56 AM
PLOT BY : MILLER, NOAH



REMOVALS LEGEND

- REMOVING PAVEMENT
- REMOVING CONCRETE CURB
- REMOVING CONCRETE CURB & GUTTER
- REMOVING CONCRETE SIDEWALK & DRIVEWAY
- SAWING PAVEMENT
- REMOVING FENCE
- REMOVING TREE
- REMOVING VEGETATION
- INLET PROTECTION, TYPE D - COMPLETE (UNLESS OTHERWISE NOTED)

ALL SIGNING REMOVALS FOUND ON THE MARKING AND SIGNING PLANS

- EXISTING RIGHT OF WAY
- POTENTIAL RIGHT OF WAY - FEE
- POTENTIAL TEMPORARY LIMITED EASEMENT (TLE)
- REMOVE STREET LIGHT POLE & BASE, TRAFFIC SIGNAL POLE & BASE, & CABINET
- REMOVING PULL BOX
- REMOVING STORM SEWER XX-INCH
- REMOVING INLET, REMOVING CATCH BASIN
- ABANDON CONDUIT
- ABANDONING SEWER (ABANDON PIPE WITH SLURRY)

MARK:	REVISION	DATE	BY

Designed By: AECOM XXXXXXXX
Date: 2024-10-30
Scale: 1:20

XXXXXXX

CITY OF MADISON, DANE COUNTY, WI

CONTRACT NO: XXXXXXXXX

REMOVAL PLAN - NB/SB SCHLIMGEN

NORTH-SOUTH BUS RAPID TRANSIT

CITY OF MADISON

XXXXXXX

RM-10N

PLOT BY: MILLER, NOAH

PLOT DATE: 10/30/2024 10:57 AM

FILE NAME: C:\USERS\MILLERN\DC\ACCDOCS\AECOM\CI-AMER (USA) 60710874 MADISON NS BRT\PROJECT FILES\900-CAD GIS\NORTH\SHEETS\050205-RM-N.DWG

SANITARY SEWER (CITY OF MADISON)
WATER (CITY OF MADISON)
STA 59+45.22NP, -91.04' LT
STA 59+77.26NP, -88.61' LT
STA 59+77.26NP, -77.79' LT
APARTMENT BUILDING UNDER CONSTRUCTION
SCHLIMGEN AVENUE
TLE
R25'
R20'
R15'
5'
FIBER (CITY OF MADISON)
GAS (MADISON GAS AND ELECTRIC)
CG-30D
STA 59+11.44NP, -50.71' LT
ADJUST INLET & OFFSET CASTING
ADJUST INLET & OFFSET CASTING
WATER (CITY OF MADISON)
ADJUST WATER VALVE BOX
STA 61+62.98NP, -51.71' LT
CONCRETE COLLARS FOR PIPE REQ'D
3.0%
2.5%
STA 59+77.78NP, -27.96' LT
PROPOSED MANHOLE
ADJUST SANITARY MANHOLE
PACKERS AVENUE
6'
10'
10'
30'
60'
50'
12'
11'
STA 61+63.07NP, -28.71' LT
STA 61+58.12NP, -17.69' LT
STA 61+63.12NP, -17.79' LT
SANITARY SEWER (CITY OF MADISON)
PROPOSED INLET
CONCRETE MEDIAN SLOPED NOSE, TYPE 1
4.1%
1.5%
14'
11.7%
CG-24H
STA 61+68.18NP, -1.73' LT
STA 61+85.19NP, -0.88' LT
59NP
60NP
61NP
62NP
2.0%
1.6%
ADJUST INLET
TV (SPECTRUM)
FIBER (CITY OF MADISON)
1.2%
STA 61+85.23NP, 9.20' RT
R/L NORTHPORT DRIVE
STA 59+78.17NP, 10.04' RT
STA 60+13.23NP, 9.90' RT
NB/SB SCHLIMGEN 14'X60' PLATFORM
PACKERS AVENUE
STA 59+96.18NP, 32.97' RT
STA 59+91.20NP, 33.33' RT
STA 60+13.32NP, 32.90' RT
CG-30D
STA 61+85.32NP, 32.20' RT
FIBER OPTIC (ATT CORP)
STORM SEWER (CITY OF MADISON)
ADJUST INLET

SITE PLAN LEGEND

- X-INCH CONCRETE PAVEMENT
- X-INCH ASPHALT PAVEMENT
- X-INCH ASPHALT SHARED USE PATH
- X-INCH CONCRETE SIDEWALK
- CURB RAMP DETECTABLE WARNING FIELDS
- TERRACE/SEEDING
- CG-XX CONCRETE CURB & GUTTER, TYPE XX
- REINFORCED CONCRETE PLATFORM
- ADA CLEAR AREA
- X-INCH CONCRETE PAVEMENT, COLORED AND STAMPED
- CONCRETE SLOPED WALKWAY
- RESERVED SPACE FOR CRESCENT WALL AND SIGNALS
- EXISTING RIGHT OF WAY
- POTENTIAL SLOPE INTERCEPTS (SI)
- POTENTIAL RIGHT OF WAY - FEE
- POTENTIAL TEMPORARY LIMITED EASEMENT (TLE)

MARK:	REVISION	DATE	BY

Designed By: AECOM XXXXXXXX
Date: 2024-10-30
Scale: 1:20

XXXXXXX

CITY OF MADISON, DANE COUNTY, WI

CONTRACT NO: XXXXXXXXX

SITE PLAN - NB/SB SCHLIMGEN

NORTH-SOUTH BUS RAPID TRANSIT

CITY OF MADISON

XXXXXXX

PN-10N

PLOT BY: MILLER, NOAH

PLOT DATE: 10/30/2024 10:57 AM

FILE NAME: C:\USERS\MILLERN\DC\ACCDOCS\AECOM\CI-AMER (USA) 60710874 MADISON NS BRT\PROJECT FILES\900-CAD GIS\NORTH\SHEETS\050205-PN-N.DWG

PACKERS AVENUE

MATCH SHEET PN-12N

STA 10+58.84, 31.71' RT

STA 10+56.57, 15.14' RT

11+00

11'

R/L INTERNATIONAL LANE

INTERNATIONAL LANE

PT: 12+40.62

12+00

13+00

STA 11+26.94, 40.01' RT

STA 11+31.57, 56.53' RT

13'

4'

11'

REMOVE INLET

STA 13+65.57, 12.40' RT

STORM SEWER (CITY OF MADISON)

FIBER (CITY OF MADISON)

RELOCATE INLET

WATER (CITY OF MADISON)

STA 13+65.30, 38.64' RT

N

REMOVALS LEGEND

- REMOVING PAVEMENT
- REMOVING CONCRETE CURB
- REMOVING CONCRETE CURB & GUTTER
- REMOVING CONCRETE SIDEWALK & DRIVEWAY
- SAWING PAVEMENT
- REMOVING FENCE
- REMOVING TREE
- REMOVING VEGETATION
- INLET PROTECTION, TYPE D - COMPLETE (UNLESS OTHERWISE NOTED)

ALL SIGNING REMOVALS FOUND ON THE MARKING AND SIGNING PLANS

- EXISTING RIGHT OF WAY
- POTENTIAL RIGHT OF WAY - FEE
- POTENTIAL TEMPORARY LIMITED EASEMENT (TLE)
- REMOVE STREET LIGHT POLE & BASE, TRAFFIC SIGNAL POLE & BASE, & CABINET
- REMOVING PULL BOX
- REMOVING STORM SEWER XX-INCH
- REMOVING INLET, REMOVING CATCH BASIN
- ABANDON CONDUIT
- ABANDONING SEWER (ABANDON PIPE WITH SLURRY)

UTILITIES PRESENT, SURVEY CONFIRMATION TO FOLLOW:

1. ELECTRIC (MADISON GAS AND ELECTRIC)
2. FIBER (ATT CORP)

MARK	REVISION	DATE	BY

Designed By: AECOM
XXXXXXXX
Date: 2024-10-31
Scale: 1:20

XXXXXXX

REMOVAL PLAN - INTERNATIONAL AND PACKERS INTERSECTION IMPROVEMENTS

NORTH-SOUTH BUS RAPID TRANSIT

CITY OF MADISON, DANE COUNTY, WI

CONTRACT NO: XXXXXXXXX

CITY OF MADISON

XXXXXXX

RM-11N

FILE NAME: C:\USERS\MEGHAN.MCCARTHY\DC\ACCDOCS\AECOM\CI-AMER (USA) 60710874 MADISON NS BRT\PROJECT FILES\900-CAD GIS\NORTH\SHEETS\050205-RM-N.DWG

PLOT DATE: 10/31/2024 1:24 PM

PLOT BY: MCCARTHY, MEGHAN

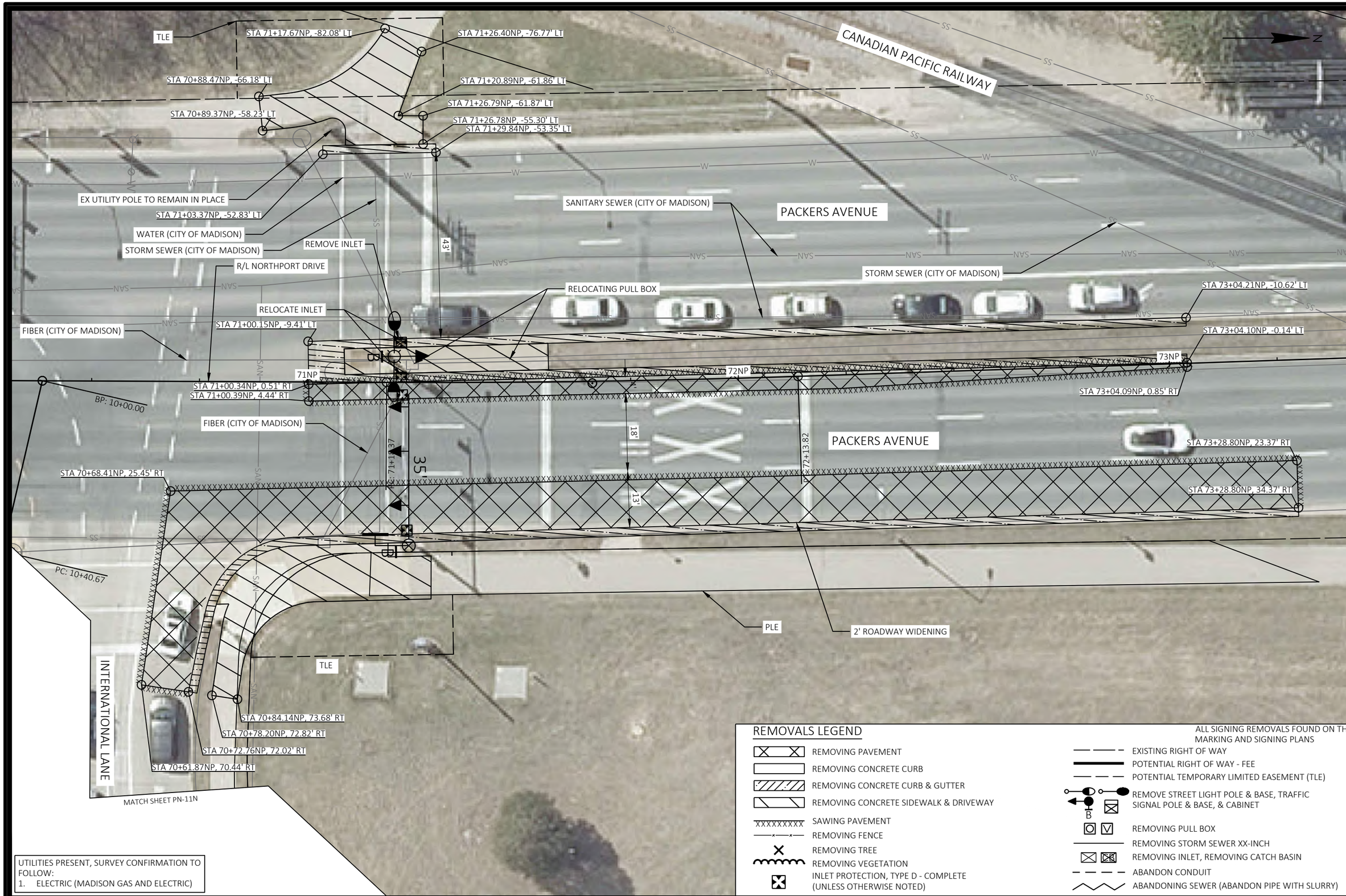

UTILITIES PRESENT, SURVEY CONFIRMATION TO FOLLOW:
1. ELECTRIC (MADISON GAS AND ELECTRIC)

REMOVALS LEGEND

- REMOVING PAVEMENT
- REMOVING CONCRETE CURB
- REMOVING CONCRETE CURB & GUTTER
- REMOVING CONCRETE SIDEWALK & DRIVEWAY
- SAWING PAVEMENT
- REMOVING FENCE
- REMOVING TREE
- REMOVING VEGETATION
- INLET PROTECTION, TYPE D - COMPLETE (UNLESS OTHERWISE NOTED)

ALL SIGNING REMOVALS FOUND ON THE MARKING AND SIGNING PLANS

- EXISTING RIGHT OF WAY
- POTENTIAL RIGHT OF WAY - FEE
- POTENTIAL TEMPORARY LIMITED EASEMENT (TLE)
- REMOVE STREET LIGHT POLE & BASE, TRAFFIC SIGNAL POLE & BASE, & CABINET
- REMOVING PULL BOX
- REMOVING STORM SEWER XX-INCH
- REMOVING INLET, REMOVING CATCH BASIN
- ABANDON CONDUIT
- ABANDONING SEWER (ABANDON PIPE WITH SLURRY)

MARK	REVISION	DATE	BY

Designed By: AECOM
XXXXXXXX
Date: 2024-10-31
Scale: 1:20

XXXXXXX

REMOVAL PLAN - INTERNATIONAL AND PACKERS INTERSECTION IMPROVEMENTS

NORTH-SOUTH BUS RAPID TRANSIT

CITY OF MADISON, DANE COUNTY, WI

CONTRACT NO: XXXXXXXXX

CITY OF MADISON

XXXXXXX

RM-12N

FILE NAME : C:\USERS\MEGHAN.MCCARTHY\DC\ACCDOCS\AECOM\CI-AMER (USA) 60710874 MADISON NS BRT\PROJECT FILES\900-CAD GIS\NORTH\SHEETS\050205-RM-N.DWG

PLOT DATE : 10/31/2024 1:24 PM

PLOT BY : MCCARTHY, MEGHAN

PACKERS AVENUE

MATCH SHEET PN-12N

STA 10+58.84, 31.71' RT

STA 10+56.57, 15.14' RT

11IL

CG-30A

R=222.5'

R/L INTERNATIONAL LANE

INTERNATIONAL LANE

12'

12'

ADJUST INLET

STA 11+26.94, 40.01' RT

12IL

PT: 12+40.62

CONCRETE COLLARS FOR PIPE REQ'D

13IL

STA 11+31.57, 56.53' RT

18'

11'

STA 13+65.57, 12.40' RT

27'

ADJUST INLET & SWAP CASTING

STORM SEWER (CITY OF MADISON)

CG-30A

FIBER (CITY OF MADISON)

ADJUST INLET

ADJUST INLET & SWAP CASTING

CONCRETE COLLARS FOR PIPE REQ'D

CG-30D

STA 13+65.30, 38.64' RT

WATER (CITY OF MADISON)

ADJUST INLET & SWAP CASTING

SITE PLAN LEGEND

- X-INCH CONCRETE PAVEMENT
- X-INCH ASPHALT PAVEMENT
- X-INCH ASPHALT SHARED USE PATH
- X-INCH CONCRETE SIDEWALK
- CURB RAMP DETECTABLE WARNING FIELDS
- TERRACE/SEEDING
- CG-XX — CONCRETE CURB & GUTTER, TYPE XX
- REINFORCED CONCRETE PLATFORM
- ADA CLEAR AREA
- X-INCH CONCRETE PAVEMENT, COLORED AND STAMPED
- CONCRETE SLOPED WALKWAY
- RESERVED SPACE FOR CRESCENT WALL AND SIGNALS
- EXISTING RIGHT OF WAY
- POTENTIAL SLOPE INTERCEPTS (SI)
- POTENTIAL RIGHT OF WAY - FEE
- POTENTIAL TEMPORARY LIMITED EASEMENT (TLE)

UTILITIES PRESENT, SURVEY CONFIRMATION TO FOLLOW:
1. ELECTRIC (MADISON GAS AND ELECTRIC)
2. FIBER (ATT CORP)

MARK	REVISION	DATE	BY

Designed By: AECOM
XXXXXXXX
Date: 2024-10-31
Scale: 1:20

XXXXXXX

SITE PLAN - INTERNATIONAL AND PACKERS INTERSECTION IMPROVEMENTS

NORTH-SOUTH BUS RAPID TRANSIT

CITY OF MADISON, DANE COUNTY, WI

CONTRACT NO: XXXXXXXXX

CITY OF MADISON

XXXXXXX

PN-11N

FILE NAME: C:\USERS\MEGHAN.MCCARTHY\DC\ACCDOCS\AECOM\CI-AMER (USA) 60710874 MADISON NS BRT\PROJECT FILES\800-CAD GIS\NORTH\SHEETS\050205-PN-N.DWG

PLOT DATE: 10/31/2024 1:25 PM

PLOT BY: MCCARTHY, MEGHAN

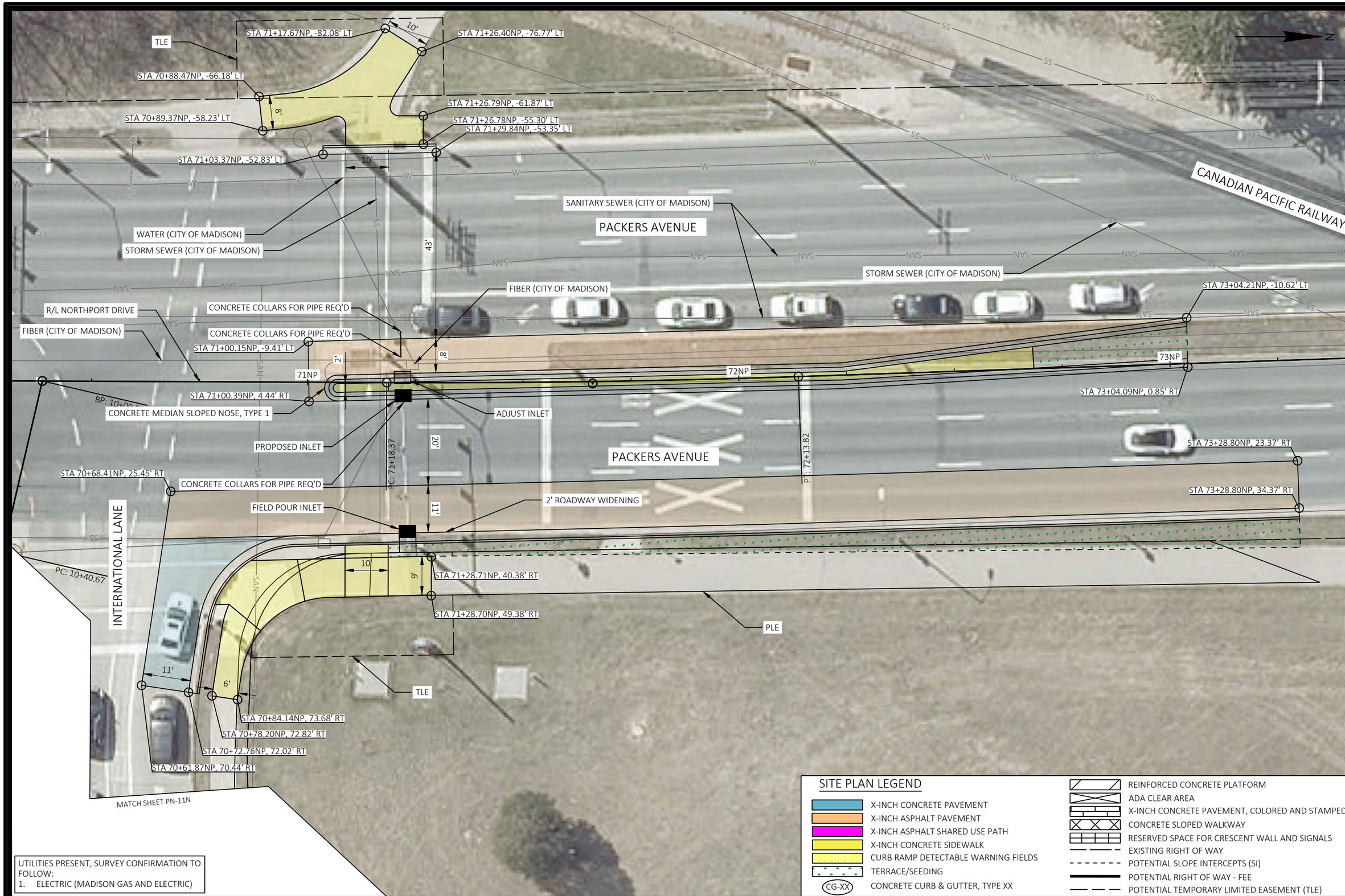

UTILITIES PRESENT, SURVEY CONFIRMATION TO FOLLOW:
1. ELECTRIC (MADISON GAS AND ELECTRIC)

SITE PLAN LEGEND

- X-INCH CONCRETE PAVEMENT
- X-INCH ASPHALT PAVEMENT
- X-INCH ASPHALT SHARED USE PATH
- X-INCH CONCRETE SIDEWALK
- CURB RAMP DETECTABLE WARNING FIELDS
- TERRACE/SEEDING
- CG-XX CONCRETE CURB & GUTTER, TYPE XX
- REINFORCED CONCRETE PLATFORM
- ADA CLEAR AREA
- X-INCH CONCRETE PAVEMENT, COLORED AND STAMPED
- CONCRETE SLOPED WALKWAY
- RESERVED SPACE FOR CRESCENT WALL AND SIGNALS
- EXISTING RIGHT OF WAY
- POTENTIAL SLOPE INTERCEPTS (SI)
- POTENTIAL RIGHT OF WAY - FEE
- POTENTIAL TEMPORARY LIMITED EASEMENT (TLE)

MARK	REVISION	DATE	BY

Designed By: AECOM
XXXXXXXX
Date: 2024-10-31
Scale: 1:20

XXXXXXX

SITE PLAN - INTERNATIONAL AND PACKERS INTERSECTION IMPROVEMENTS

NORTH-SOUTH BUS RAPID TRANSIT

CITY OF MADISON, DANE COUNTY, WI

CONTRACT NO: XXXXXXXXX

CITY OF MADISON

XXXXXXX

PN-12N

PLOT BY: MCCARTHY, MEGHAN

PLOT DATE: 10/31/2024 1:25 PM

FILE NAME: C:\USERS\MEGHAN.MCCARTHY\DC\ACCDOCS\AECOM\CI-AMER (USA) 60710874 MADISON NS BRT\PROJECT FILES\900-CAD GIS\NORTH\SHEETS\050205-PN-N.DWG

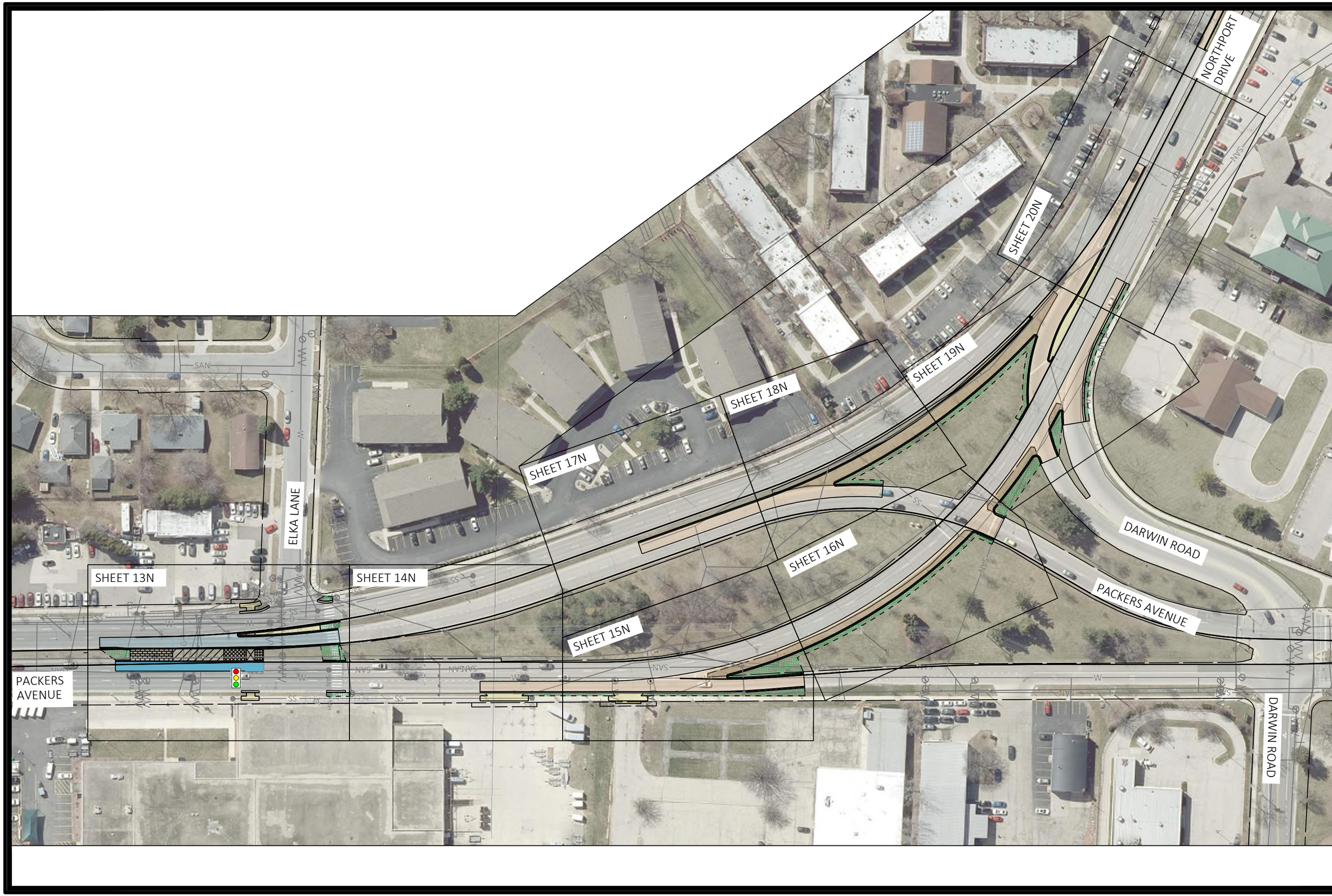

MARK	REVISION	DATE	BY

Designed By: AECOM
XXXXXXXX
Date: 2024-10-31
Scale: 1:100

XXXXXXX

CITY OF MADISON, DANE COUNTY, WI

CONTRACT NO: XXXXXXXXXX

PACKERS AVENUE AND NORTHPORT DRIVE - OVERVIEW

NORTH-SOUTH BUS RAPID TRANSIT

CITY OF MADISON

XXXXXXX

PN-13-20N

FILE NAME: C:\USERS\MEGHAN.MCCARTHY\DC\ACCDOCS\AECOM\CI-AMER (USA) 60710874 MADISON NS BRT\PROJECT FILES\900-CAD GIS\NORTH\SHEETS\050206-PN-N.DWG PLOT DATE: 10/31/2024 2:51 PM PLOT BY: MCCARTHY, MEGHAN

SANITARY SEWER (CITY OF MADISON)
STORM SEWER (CITY OF MADISON)
TLE
ELKA LANE
STA 85+89.44PA, -57.08' LT
STA 85+64.40PA, -57.09' LT
STA 85+54.42PA, -51.42' LT
STA 84+61.41PA, -46.00' LT
STA 84+86.74PA, -49.64' LT
STA 85+73.92PA, -48.92' LT
STA 84+60.85PA, -39.45' LT
STA 84+96.30PA, -46.56' LT
GAS
WATER (CITY OF MADISON)
R/L SB NORTHPORT DRIVE
NORTHPORT DRIVE
STA 85+80.31PA, -27.35' LT
STA 82+96.16PA, -13.98' LT
BP: 10+00.00
PC: 10+16.43
22'
REMOVE PIPE
REMOVE INLET
STA 85+18.52PA, -22.08' LT
12NP
STA 85+77.22PA, -16.14' LT
R/L SB PACKERS AVE
PACKERS AVENUE
11NP
STA 85+19.17PA, -14.23' LT
PC: 85+00.64
PACKERS AVENUE
STA 85+78.01PA, -0.59' LT
12'
83PA
84PA
85PA
STA 82+96.07PA, -2.48' LT
FIBER (CITY OF MADISON)
STA 83+25.68NP, -3.51' LT
85NP
MATCHLINE 86NP'NB'+00
83NP
84NP
STA 84+99.28NP, -0.48' LT
STA 85+68.96NP, -0.29' LT
STA 85+95.79NP, -0.28' LT
10'
STA 84+99.27NP, 10.52' RT
STA 83+25.47NP, 7.48' RT
PACKERS AVENUE
22'
PI: 84+84.60
R/L NB NORTHPORT DRIVE
SANITARY SEWER (CITY OF MADISON)
WATER (CITY OF MADISON)
STA 85+95.44NP, 33.09' RT
STA 84+72.61NP, 33.01' RT
STA 84+94.30NP, 33.54' RT
STA 85+73.26NP, 33.10' RT
STA 84+72.39NP, 39.51' RT
STA 85+80.51NP, 40.19' RT
STA 84+94.21NP, 40.04' RT

REMOVALS LEGEND

- REMOVING PAVEMENT
- REMOVING CONCRETE CURB
- REMOVING CONCRETE CURB & GUTTER
- REMOVING CONCRETE SIDEWALK & DRIVEWAY
- SAWING PAVEMENT
- REMOVING FENCE
- REMOVING TREE
- REMOVING VEGETATION
- INLET PROTECTION, TYPE D - COMPLETE (UNLESS OTHERWISE NOTED)

ALL SIGNING REMOVALS FOUND ON THE MARKING AND SIGNING PLANS

- EXISTING RIGHT OF WAY
- POTENTIAL RIGHT OF WAY - FEE
- POTENTIAL TEMPORARY LIMITED EASEMENT (TLE)
- REMOVE STREET LIGHT POLE & BASE, TRAFFIC SIGNAL POLE & BASE, & CABINET
- REMOVING PULL BOX
- REMOVING STORM SEWER XX-INCH
- REMOVING INLET, REMOVING CATCH BASIN
- ABANDON CONDUIT
- ABANDONING SEWER (ABANDON PIPE WITH SLURRY)

MARK	REVISION	DATE	BY

Designed By: AECOM
Date: 2024-10-31
XXXXXXXX
Scale: 1:20

XXXXXXX

CITY OF MADISON, DANE COUNTY, WI

CONTRACT NO: XXXXXXXXX

REMOVAL PLAN - NB/SB ELKA

NORTH-SOUTH BUS RAPID TRANSIT

CITY OF MADISON

XXXXXXX

RM-13N

FILE NAME : C:\USERS\MEGHAN.MCCARTHY\DC\ACCDOCS\AECOM\CI-AMER (USA) 60710874 MADISON NS BRT\PROJECT FILES\900-CAD GIS\NORTH\SHEETS\050206-RM-N.DWG
PLOT DATE : 10/31/2024 2:36 PM
PLOT BY : MCCARTHY, MEGHAN



REMOVALS LEGEND

- REMOVING PAVEMENT
- REMOVING CONCRETE CURB
- REMOVING CONCRETE CURB & GUTTER
- REMOVING CONCRETE SIDEWALK & DRIVEWAY
- SAWING PAVEMENT
- REMOVING FENCE
- REMOVING TREE
- REMOVING VEGETATION
- INLET PROTECTION, TYPE D - COMPLETE (UNLESS OTHERWISE NOTED)

ALL SIGNING REMOVALS FOUND ON THE MARKING AND SIGNING PLANS

- EXISTING RIGHT OF WAY
- POTENTIAL RIGHT OF WAY - FEE
- POTENTIAL TEMPORARY LIMITED EASEMENT (TLE)
- REMOVE STREET LIGHT POLE & BASE, TRAFFIC SIGNAL POLE & BASE, & CABINET
- REMOVING PULL BOX
- REMOVING STORM SEWER XX-INCH
- REMOVING INLET, REMOVING CATCH BASIN
- ABANDON CONDUIT
- ABANDONING SEWER (ABANDON PIPE WITH SLURRY)

MARK	REVISION	DATE	BY

Designed By: AECOM
Date: 2024-10-31
XXXXXXXX
Scale: 1:20

XXXXXXX

REMOVAL PLAN - NORTHPORT/PACKERS INTERSECTION

NORTH-SOUTH BUS RAPID TRANSIT

CITY OF MADISON, DANE COUNTY, WI

CONTRACT NO: XXXXXXXXX

CITY OF MADISON

XXXXXXX

RM-14N

FILE NAME: C:\USERS\MEGHAN.MCCARTHY\DC\ACCDOCS\AECOM\CI-AMER (USA) 60710874 MADISON NS BRT\PROJECT FILES\900-CAD GIS\NORTH\SHEETS\050206-RM-N.DWG PLOT DATE: 10/31/2024 2:36 PM PLOT BY: MCCARTHY, MEGHAN

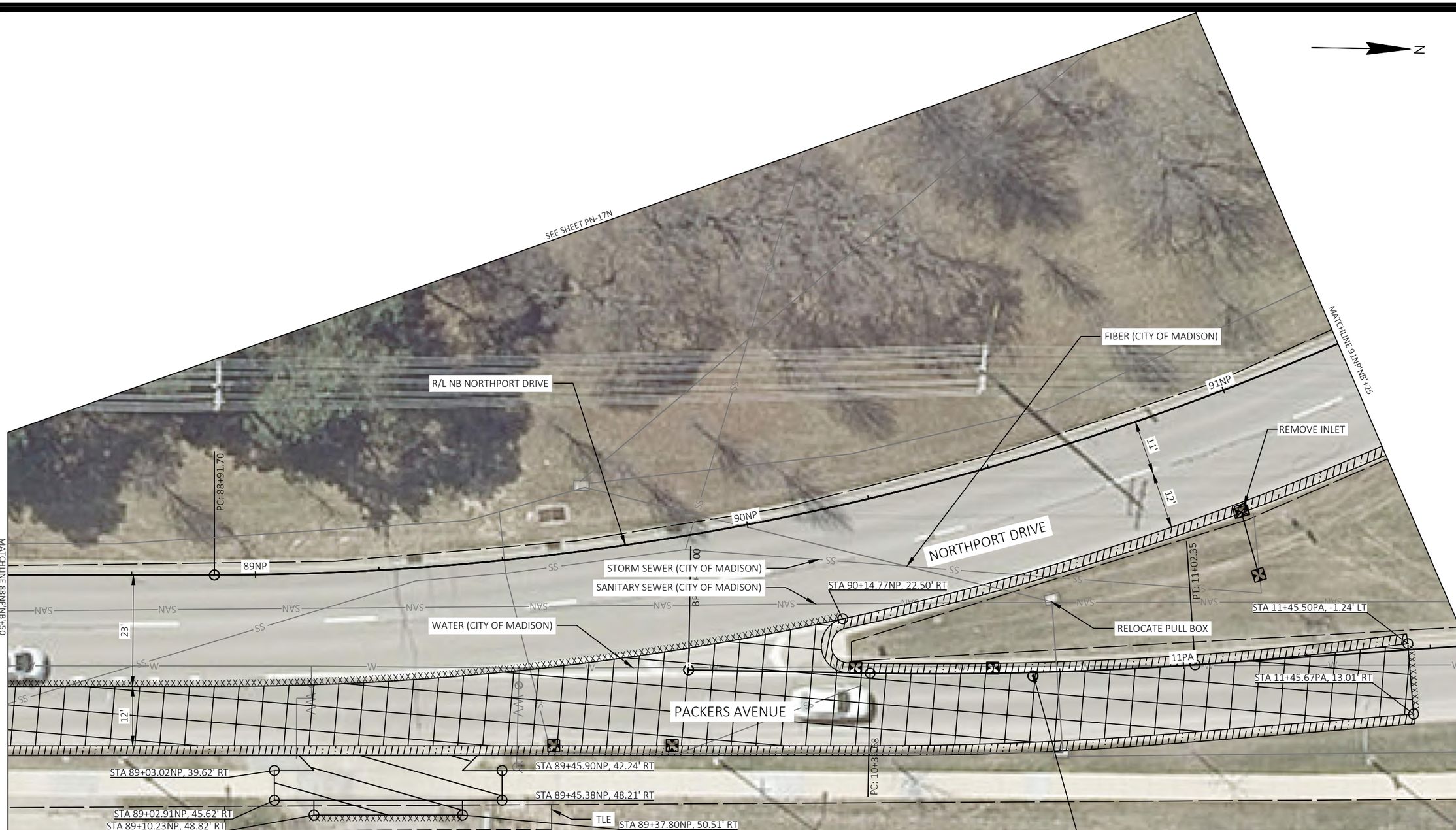

REMOVALS LEGEND

- REMOVING PAVEMENT
- REMOVING CONCRETE CURB
- REMOVING CONCRETE CURB & GUTTER
- REMOVING CONCRETE SIDEWALK & DRIVEWAY
- SAWING PAVEMENT
- REMOVING FENCE
- REMOVING TREE
- REMOVING VEGETATION
- INLET PROTECTION, TYPE D - COMPLETE (UNLESS OTHERWISE NOTED)

ALL SIGNING REMOVALS FOUND ON THE MARKING AND SIGNING PLANS

- EXISTING RIGHT OF WAY
- POTENTIAL RIGHT OF WAY - FEE
- POTENTIAL TEMPORARY LIMITED EASEMENT (TLE)
- REMOVE STREET LIGHT POLE & BASE, TRAFFIC SIGNAL POLE & BASE, & CABINET
- REMOVING PULL BOX
- REMOVING STORM SEWER XX-INCH
- REMOVING INLET, REMOVING CATCH BASIN
- ABANDON CONDUIT
- ABANDONING SEWER (ABANDON PIPE WITH SLURRY)

UTILITIES PRESENT, SURVEY CONFIRMATION TO FOLLOW:
1. ELECTRIC (MADISON GAS AND ELECTRIC)
2. FIBER (SPECTRUM)

MARK	REVISION	DATE	BY

Designed By: AECOM
XXXXXXXX
Date: 2024-10-31
Scale: 1:20

XXXXXXX

CITY OF MADISON, DANE COUNTY, WI

CONTRACT NO: XXXXXXXXXX

REMOVAL PLAN - NORTHPORT/PACKERS INTERSECTION

NORTH-SOUTH BUS RAPID TRANSIT

CITY OF MADISON

XXXXXXX

RM-15N

PLOT BY : MCCARTHY, MEGHAN

PLOT DATE : 10/31/2024 2:36 PM

FILE NAME : C:\USERS\MEGHAN.MCCARTHY.DC\ACCDOCS\AECOM\CI-AMER (USA) 60710874 MADISON NS BRT\PROJECT FILES\900-CAD GIS\NORTH\SHEETS\050206-RM-N.DWG

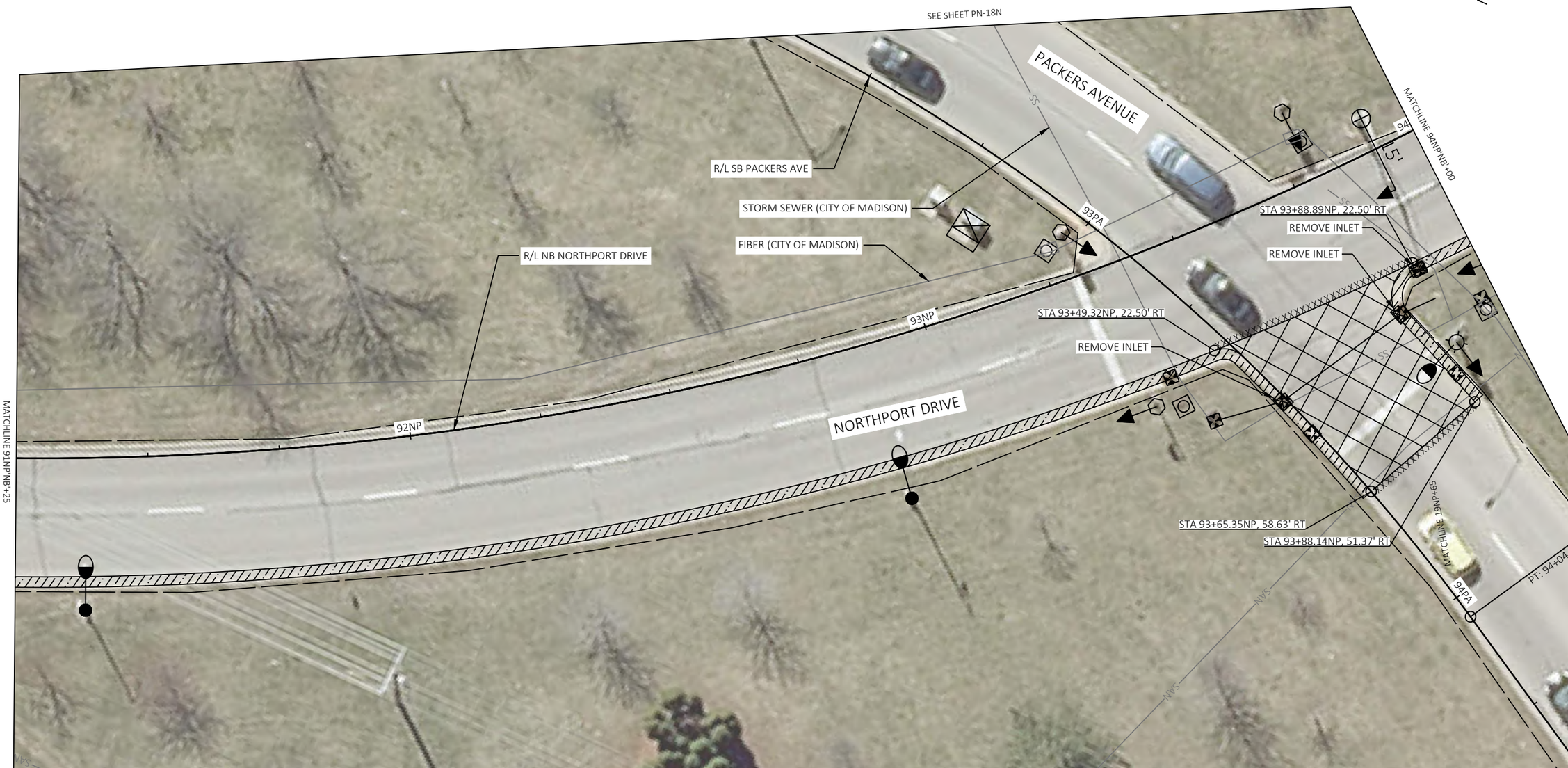

REMOVALS LEGEND

- REMOVING PAVEMENT
- REMOVING CONCRETE CURB
- REMOVING CONCRETE CURB & GUTTER
- REMOVING CONCRETE SIDEWALK & DRIVEWAY
- SAWING PAVEMENT
- REMOVING FENCE
- REMOVING TREE
- REMOVING VEGETATION
- INLET PROTECTION, TYPE D - COMPLETE (UNLESS OTHERWISE NOTED)

ALL SIGNING REMOVALS FOUND ON THE MARKING AND SIGNING PLANS

- EXISTING RIGHT OF WAY
- POTENTIAL RIGHT OF WAY - FEE
- POTENTIAL TEMPORARY LIMITED EASEMENT (TLE)
- REMOVE STREET LIGHT POLE & BASE, TRAFFIC SIGNAL POLE & BASE, & CABINET
- REMOVING PULL BOX
- REMOVING STORM SEWER XX-INCH
- REMOVING INLET, REMOVING CATCH BASIN
- ABANDON CONDUIT
- ABANDONING SEWER (ABANDON PIPE WITH SLURRY)

UTILITIES PRESENT, SURVEY CONFIRMATION TO FOLLOW:
1. ELECTRIC (MADISON GAS AND ELECTRIC)
2. FIBER (SPECTRUM)

MARK	REVISION	DATE	BY

Designed By: AECOM
Date: 2024-10-31
Scale: 1:20

XXXXXXX

CITY OF MADISON, DANE COUNTY, WI

CONTRACT NO: XXXXXXXXX

REMOVAL PLAN - NORTHPORT/PACKERS INTERSECTION

NORTH-SOUTH BUS RAPID TRANSIT

CITY OF MADISON

XXXXXXX

RM-16N

FILE NAME: C:\USERS\MEGHAN.MCCARTHY\DC\ACCDOCS\AECOM\CI-AMER (USA) 60710874 MADISON NS BRT\PROJECT FILES\900-CAD GIS\NORTH\SHEETS\050206-RM-N.DWG PLOT DATE: 10/31/2024 2:37 PM PLOT BY: MCCARTHY, MEGHAN



REMOVALS LEGEND

- REMOVING PAVEMENT
- REMOVING CONCRETE CURB
- REMOVING CONCRETE CURB & GUTTER
- REMOVING CONCRETE SIDEWALK & DRIVEWAY
- SAWING PAVEMENT
- REMOVING FENCE
- REMOVING TREE
- REMOVING VEGETATION
- INLET PROTECTION, TYPE D - COMPLETE (UNLESS OTHERWISE NOTED)

ALL SIGNING REMOVALS FOUND ON THE MARKING AND SIGNING PLANS

- EXISTING RIGHT OF WAY
- POTENTIAL RIGHT OF WAY - FEE
- POTENTIAL TEMPORARY LIMITED EASEMENT (TLE)
- REMOVE STREET LIGHT POLE & BASE, TRAFFIC SIGNAL POLE & BASE, & CABINET
- REMOVING PULL BOX
- REMOVING STORM SEWER XX-INCH
- REMOVING INLET, REMOVING CATCH BASIN
- ABANDON CONDUIT
- ABANDONING SEWER (ABANDON PIPE WITH SLURRY)

SEE SHEET PN-15N

UTILITIES PRESENT, SURVEY CONFIRMATION TO FOLLOW:
1. ELECTRIC (MADISON GAS AND ELECTRIC)
2. FIBER (SPECTRUM)

MARK	REVISION	DATE	BY

Designed By: AECOM XXXXXXXX | Date: 2024-10-31 | Scale: 1:20

XXXXXXX

CITY OF MADISON, DANE COUNTY, WI

CONTRACT NO: XXXXXXXXXX

REMOVAL PLAN - NORTHPORT/PACKERS INTERSECTION

NORTH-SOUTH BUS RAPID TRANSIT

CITY OF MADISON

XXXXXXX

RM-17N

FILE NAME: C:\USERS\MEGHAN.MCCARTHY\DC\ACCDOCS\AECOM\CI-AMER (USA) 60710874 MADISON NS BRT\PROJECT FILES\800-CAD GIS\NORTH\SHEETS\050206-RM-N.DWG PLOT DATE: 10/31/2024 2:37 PM PLOT BY: MCCARTHY, MEGHAN

REMOVALS LEGEND

- REMOVING PAVEMENT
- REMOVING CONCRETE CURB
- REMOVING CONCRETE CURB & GUTTER
- REMOVING CONCRETE SIDEWALK & DRIVEWAY
- SAWING PAVEMENT
- REMOVING FENCE
- REMOVING TREE
- REMOVING VEGETATION
- INLET PROTECTION, TYPE D - COMPLETE (UNLESS OTHERWISE NOTED)

ALL SIGNING REMOVALS FOUND ON THE MARKING AND SIGNING PLANS

- EXISTING RIGHT OF WAY
- POTENTIAL RIGHT OF WAY - FEE
- POTENTIAL TEMPORARY LIMITED EASEMENT (TLE)
- REMOVE STREET LIGHT POLE & BASE, TRAFFIC SIGNAL POLE & BASE, & CABINET
- REMOVING PULL BOX
- REMOVING STORM SEWER XX-INCH
- REMOVING INLET, REMOVING CATCH BASIN
- ABANDON CONDUIT
- ABANDONING SEWER (ABANDON PIPE WITH SLURRY)

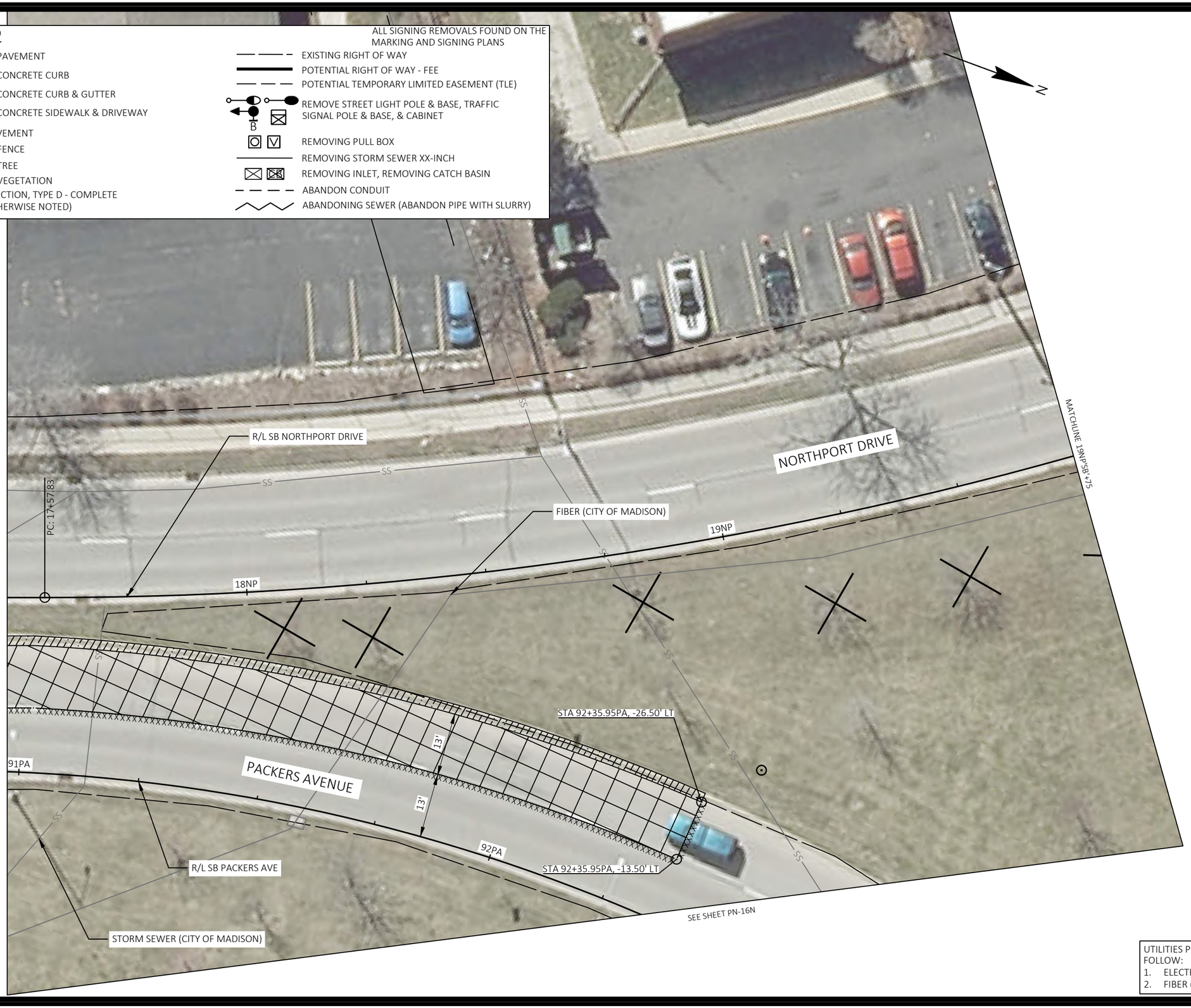

UTILITIES PRESENT, SURVEY CONFIRMATION TO FOLLOW:
1. ELECTRIC (MADISON GAS AND ELECTRIC)
2. FIBER (SPECTRUM)

MARK	REVISION	DATE	BY

Designed By: AECOM
XXXXXXXX
Date: 2024-10-31
Scale: 1:20

XXXXXXX

REMOVAL PLAN - NORTHPORT/PACKERS INTERSECTION

NORTH-SOUTH BUS RAPID TRANSIT

CITY OF MADISON, DANE COUNTY, WI

CONTRACT NO: XXXXXXXXX

CITY OF MADISON

XXXXXXX

RM-18N

FILE NAME: C:\USERS\MEGHAN.MCCARTHY\DC\ACCDOCS\AECOM\CI-AMER (USA) 60710874 MADISON NS BRT\PROJECT FILES\900-CAD GIS\NORTH\SHEETS\050206-RM-N.DWG PLOT DATE: 10/31/2024 2:37 PM PLOT BY: MCCARTHY, MEGHAN

REMOVALS LEGEND

- REMOVING PAVEMENT
- REMOVING CONCRETE CURB
- REMOVING CONCRETE CURB & GUTTER
- REMOVING CONCRETE SIDEWALK & DRIVEWAY
- SAWING PAVEMENT
- REMOVING FENCE
- REMOVING TREE
- REMOVING VEGETATION
- INLET PROTECTION, TYPE D - COMPLETE (UNLESS OTHERWISE NOTED)

ALL SIGNING REMOVALS FOUND ON THE MARKING AND SIGNING PLANS

- EXISTING RIGHT OF WAY
- POTENTIAL RIGHT OF WAY - FEE
- POTENTIAL TEMPORARY LIMITED EASEMENT (TLE)
- REMOVE STREET LIGHT POLE & BASE, TRAFFIC SIGNAL POLE & BASE, & CABINET
- REMOVING PULL BOX
- REMOVING STORM SEWER XX-INCH
- REMOVING INLET, REMOVING CATCH BASIN
- ABANDON CONDUIT
- ABANDONING SEWER (ABANDON PIPE WITH SLURRY)

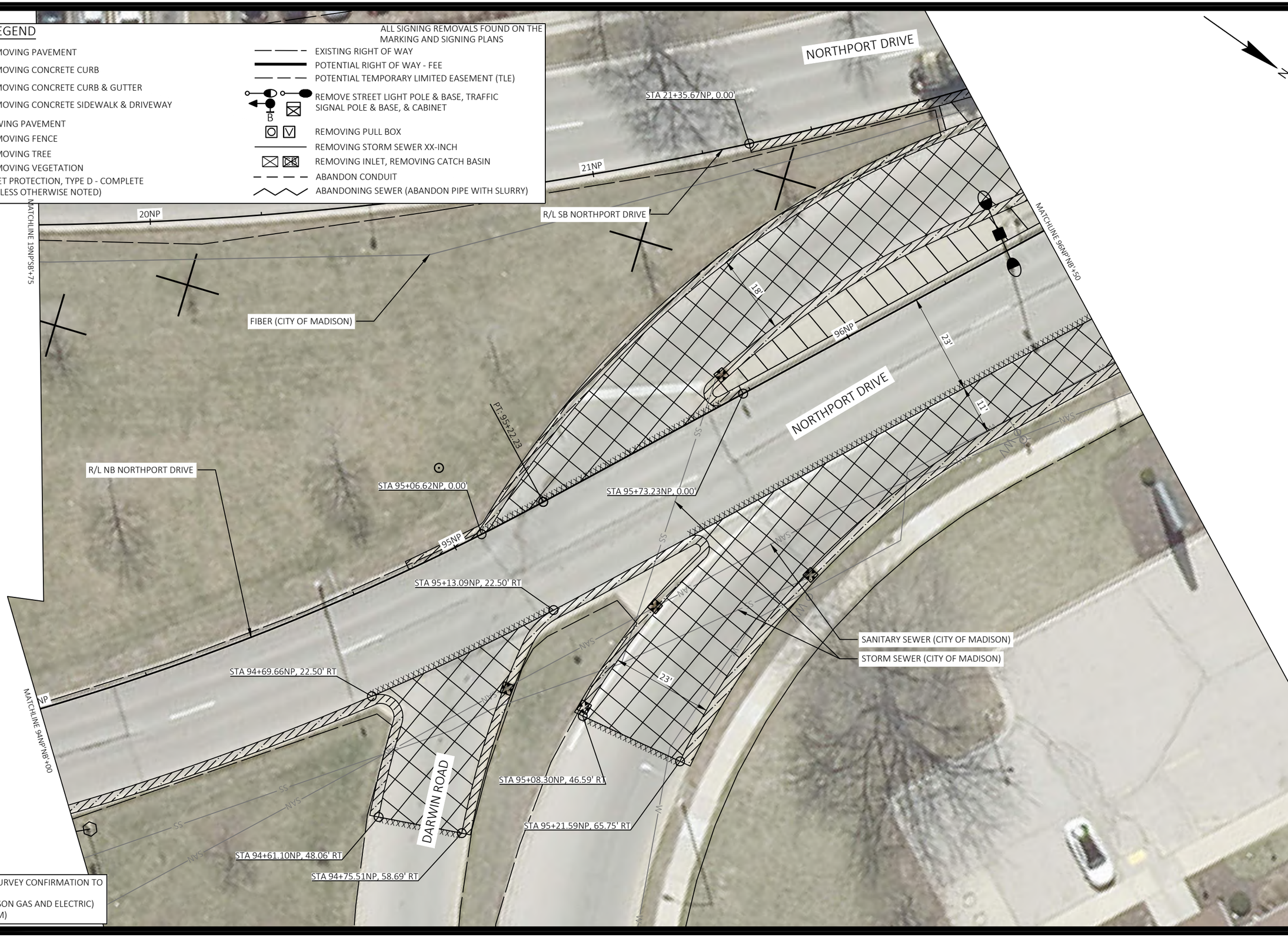

UTILITIES PRESENT, SURVEY CONFIRMATION TO FOLLOW:
1. ELECTRIC (MADISON GAS AND ELECTRIC)
2. FIBER (SPECTRUM)

MARK	REVISION	DATE	BY

Designed By: AECOM
XXXXXXXX
Date: 2024-10-31
Scale: 1:20

XXXXXXX

CITY OF MADISON, DANE COUNTY, WI

CONTRACT NO: XXXXXXXXX

REMOVAL PLAN - NORTHPORT/PACKERS INTERSECTION

NORTH-SOUTH BUS RAPID TRANSIT

CITY OF MADISON

XXXXXXX

RM-19N

PLOT BY : MCCARTHY, MEGHAN

PLOT DATE : 10/31/2024 2:38 PM

FILE NAME : C:\USERS\MEGHAN.MCCARTHY\DC\ACCDOCS\AECOM\CI-AMER (USA) 60710874 MADISON NS BRT\PROJECT FILES\900-CAD GIS\NORTH\SHEETS\050206-RM-N.DWG

REMOVALS LEGEND

- REMOVING PAVEMENT
- REMOVING CONCRETE CURB
- REMOVING CONCRETE CURB & GUTTER
- REMOVING CONCRETE SIDEWALK & DRIVEWAY
- SAWING PAVEMENT
- REMOVING FENCE
- REMOVING TREE
- REMOVING VEGETATION
- INLET PROTECTION, TYPE D - COMPLETE (UNLESS OTHERWISE NOTED)

ALL SIGNING REMOVALS FOUND ON THE MARKING AND SIGNING PLANS

- EXISTING RIGHT OF WAY
- POTENTIAL RIGHT OF WAY - FEE
- POTENTIAL TEMPORARY LIMITED EASEMENT (TLE)
- REMOVE STREET LIGHT POLE & BASE, TRAFFIC SIGNAL POLE & BASE, & CABINET
- REMOVING PULL BOX
- REMOVING STORM SEWER XX-INCH
- REMOVING INLET, REMOVING CATCH BASIN
- ABANDON CONDUIT
- ABANDONING SEWER (ABANDON PIPE WITH SLURRY)

UTILITIES PRESENT, SURVEY CONFIRMATION TO FOLLOW:
1. ELECTRIC (MADISON GAS AND ELECTRIC)
2. FIBER (SPECTRUM)

MARK	REVISION	DATE	BY

Designed By: AECOM
Date: 2024-10-31
XXXXXXXX
Scale: 1:20

XXXXXXX

CITY OF MADISON, DANE COUNTY, WI

CONTRACT NO: XXXXXXXXXX

REMOVAL PLAN - NORTHPORT/PACKERS INTERSECTION

NORTH-SOUTH BUS RAPID TRANSIT

CITY OF MADISON

XXXXXXX

RM-20N

FILE NAME: C:\USERS\MEGHAN.MCCARTHY\DC\ACCDOCS\AECOM\CI-AMER (USA) 60710874 MADISON NS BRT\PROJECT FILES\900-CAD GIS\NORTH\SHEETS\050206-RM-N.DWG PLOT DATE: 10/31/2024 2:38 PM PLOT BY: MCCARTHY, MEGHAN

N

ELKA LANE

NORTHPORT DRIVE

PACKERS AVENUE

PACKERS AVENUE

TLE

STA 84+61.41PA, -46.00' LT

STA 84+60.85PA, -39.45' LT

STA 84+86.74PA, -49.64' LT

STA 84+96.30PA, -46.56' LT

STA 85+54.24PA, -51.07' LT

STA 85+73.92PA, -48.92' LT

STA 85+80.31PA, -27.35' LT

STA 85+55.79PA, -23.40' LT

STA 85+56.07PA, -17.41' LT

STA 84+60.03PA, -17.00' LT

STA 84+60.17PA, -12.00' LT

STA 85+77.22PA, -16.14' LT

STA 85+78.01PA, -0.59' LT

WATER (CITY OF MADISON)

GAS

MIXED TRAFFIC AT PROPOSED STATION

R/L SB NORTHPORT DRIVE

CONCRETE COLLARS FOR PIPE REQ'D

PROPOSED MANHOLE

CONCRETE COLLAR FOR PIPE REQ'D

STA 82+96.16PA, -13.98' LT

R/L SB PACKERS AVE

BP: 10+00.00

PC: 10+16.48

PC: 85+07.64

12NP

11NP

CG-24D

83PA

84PA

85PA

STA 82+96.07PA, -2.48' LT

STA 83+25.68NP, -3.51' LT

83NP

84NP

85NP

86

MATCHLINE 86NP'NB'+00

PROPOSED INLET

STA 84+99.28NP, -0.48' LT

STA 84+99.27NP, 10.52' RT

STA 85+68.96NP, -0.29' LT

STA 85+95.79NP, -0.28' LT

STA 83+25.47NP, 7.48' RT

R/L NB NORTHPORT DRIVE

FIBER (CITY OF MADISON)

PI: 84+84.60

SANITARY SEWER (CITY OF MADISON)

STA 84+72.61NP, 33.01' RT

STA 84+94.30NP, 33.54' RT

STA 85+95.44NP, 33.09' RT

STA 85+73.26NP, 33.10' RT

NB/SB ELKA
14'X60' PLATFORM

STA 84+72.39NP, 39.51' RT

STA 84+94.21NP, 40.04' RT

STORM SEWER (CITY OF MADISON)

PROPOSED RECTANGULAR RAPID
FLASHING BEACONS

50' 14' 22' 60' 11' 25' 10' 10' 13' 10' 14' 22' 12' 22' 10' 10' 5'

2.52% 3.00% 2.41% 1.04% 1.03% 0.98% 0.22% 5.26% 0.45% 1.5% 1.5% 0.5% 1.5% 4.70% 0.76% 0.22% 2.27% 0.82% 2.50% 2.83% 2.50% 2.63%

SITE PLAN LEGEND

- X-INCH CONCRETE PAVEMENT
- X-INCH ASPHALT PAVEMENT
- X-INCH ASPHALT SHARED USE PATH
- X-INCH CONCRETE SIDEWALK
- CURB RAMP DETECTABLE WARNING FIELDS
- TERRACE/SEEDING
- CG-XX CONCRETE CURB & GUTTER, TYPE XX
- REINFORCED CONCRETE PLATFORM
- ADA CLEAR AREA
- X-INCH CONCRETE PAVEMENT, COLORED AND STAMPED
- CONCRETE SLOPED WALKWAY
- RESERVED SPACE FOR CRESCENT WALL AND SIGNALS
- EXISTING RIGHT OF WAY
- POTENTIAL SLOPE INTERCEPTS (SI)
- POTENTIAL RIGHT OF WAY - FEE
- POTENTIAL TEMPORARY LIMITED EASEMENT (TLE)

MARK	REVISION	DATE	BY

Designed By: AECOM
XXXXXXXX
Date: 2024-10-31
Scale: 1:20

XXXXXXX

CITY OF MADISON, DANE COUNTY, WI

CONTRACT NO: XXXXXXXXX

SITE PLAN - NB/SB ELKA

NORTH-SOUTH BUS RAPID TRANSIT

CITY OF MADISON

XXXXXXX

PN-13N

PLOT BY : MCCARTHY, MEGHAN

PLOT DATE : 10/31/2024 2:47 PM

FILE NAME : C:\USERS\MEGHAN.MCCARTHY\DC\ACCDOCS\AECOM\CI-AMER (USA) 60710874 MADISON NS BRT\PROJECT FILES\900-CAD GIS\NORTH\SHEETS\050206-PN-N.DWG

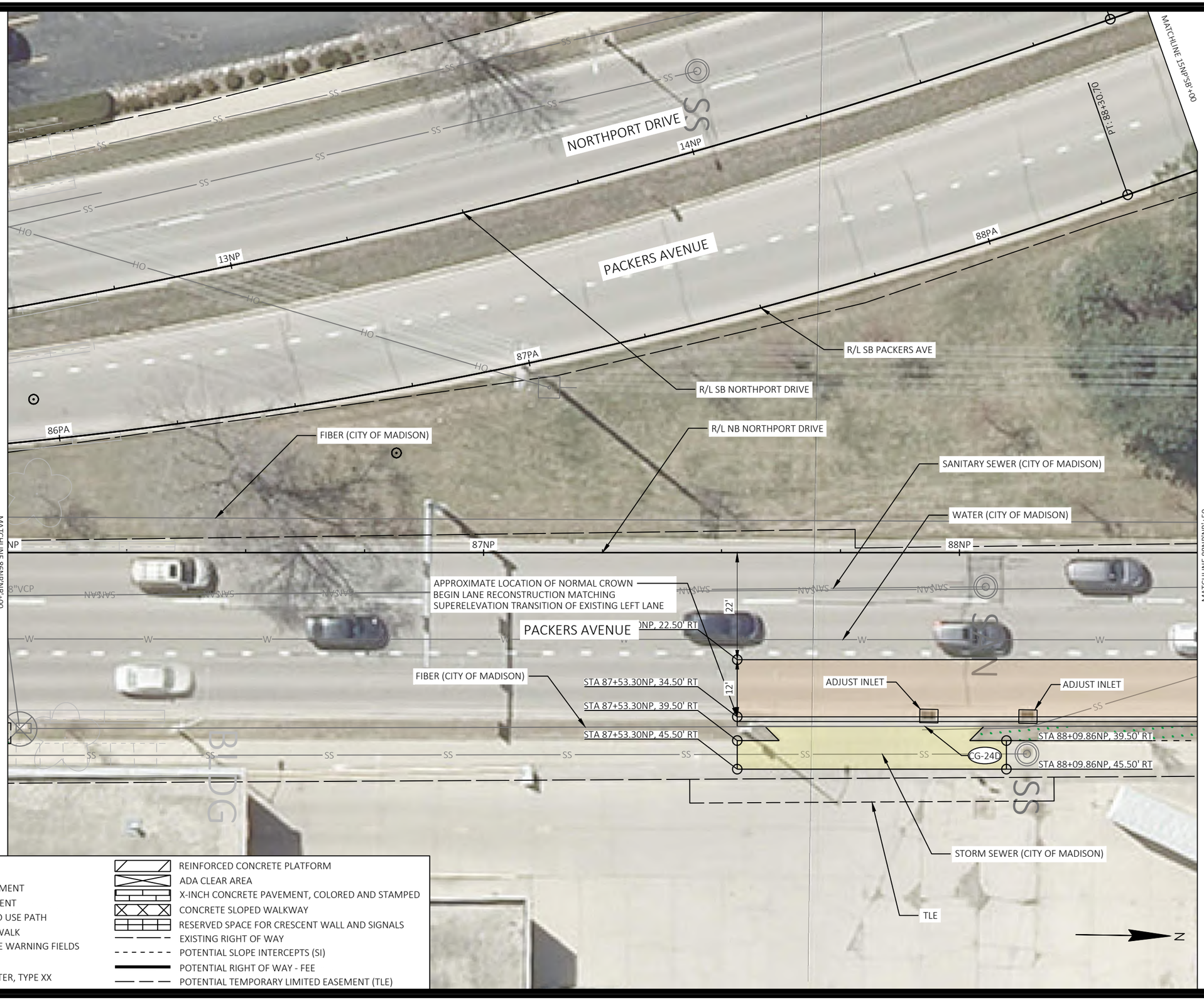

SITE PLAN LEGEND

- X-INCH CONCRETE PAVEMENT
- X-INCH ASPHALT PAVEMENT
- X-INCH ASPHALT SHARED USE PATH
- X-INCH CONCRETE SIDEWALK
- CURB RAMP DETECTABLE WARNING FIELDS
- TERRACE/SEEDING
- CG-XX — CONCRETE CURB & GUTTER, TYPE XX
- REINFORCED CONCRETE PLATFORM
- ADA CLEAR AREA
- X-INCH CONCRETE PAVEMENT, COLORED AND STAMPED
- CONCRETE SLOPED WALKWAY
- RESERVED SPACE FOR CRESCENT WALL AND SIGNALS
- EXISTING RIGHT OF WAY
- POTENTIAL SLOPE INTERCEPTS (SI)
- POTENTIAL RIGHT OF WAY - FEE
- POTENTIAL TEMPORARY LIMITED EASEMENT (TLE)

MARK	REVISION	DATE	BY

Designed By: AECOM
Date: 2024-10-31
XXXXXXXX
Scale: 1:20

XXXXXXX

CITY OF MADISON, DANE COUNTY, WI

CONTRACT NO: XXXXXXXXXX

SITE PLAN - NORTHPORT/PACKERS INTERSECTION

NORTH-SOUTH BUS RAPID TRANSIT

CITY OF MADISON

XXXXXXX

PN-14N

PLOT BY: MCCARTHY, MEGHAN

PLOT DATE: 10/31/2024 2:47 PM

FILE NAME: C:\USERS\MEGHAN.MCCARTHY.DC\ACCDOCS\AECOM\CI-AMER (USA) 60710874 MADISON NS BRT\PROJECT FILES\900-CAD GIS\NORTH\SHEETS\050206-PN-N.DWG

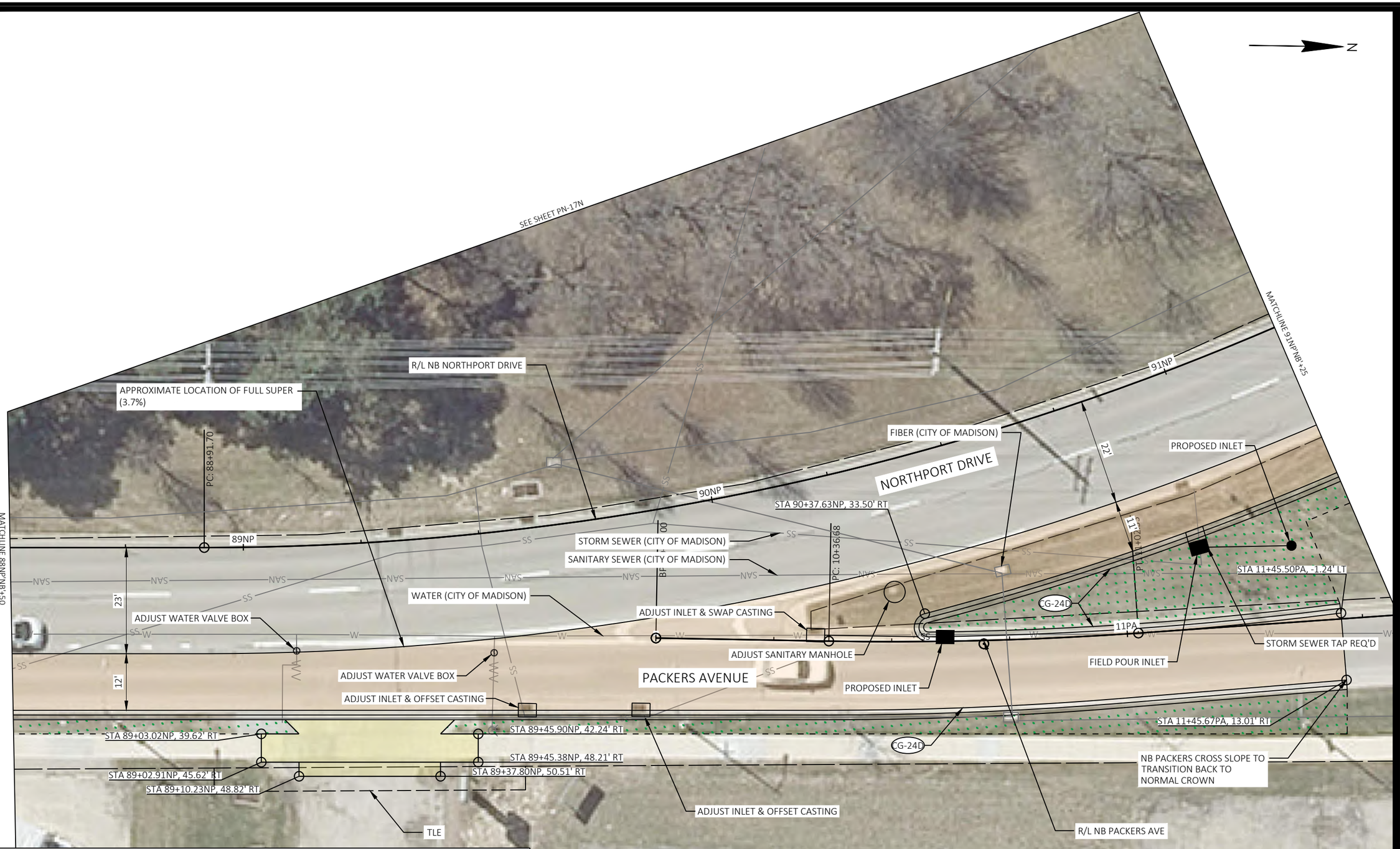

SITE PLAN LEGEND

- X-INCH CONCRETE PAVEMENT
- X-INCH ASPHALT PAVEMENT
- X-INCH ASPHALT SHARED USE PATH
- X-INCH CONCRETE SIDEWALK
- CURB RAMP DETECTABLE WARNING FIELDS
- TERRACE/SEEDING
- CG-XX — CONCRETE CURB & GUTTER, TYPE XX
- REINFORCED CONCRETE PLATFORM
- ADA CLEAR AREA
- X-INCH CONCRETE PAVEMENT, COLORED AND STAMPED
- CONCRETE SLOPED WALKWAY
- RESERVED SPACE FOR CRESCENT WALL AND SIGNALS
- EXISTING RIGHT OF WAY
- POTENTIAL SLOPE INTERCEPTS (SI)
- POTENTIAL RIGHT OF WAY - FEE
- POTENTIAL TEMPORARY LIMITED EASEMENT (TLE)

UTILITIES PRESENT, SURVEY CONFIRMATION TO FOLLOW:
1. ELECTRIC (MADISON GAS AND ELECTRIC)
2. FIBER (SPECTRUM)

MARK	REVISION	DATE	BY

Designed By: AECOM XXXXXXXX
Date: 2024-10-31
Scale: 1:20

XXXXXXX

CITY OF MADISON, DANE COUNTY, WI

CONTRACT NO: XXXXXXXXXX

SITE PLAN - NORTHPORT/PACKERS INTERSECTION

NORTH-SOUTH BUS RAPID TRANSIT

CITY OF MADISON

XXXXXXX

PN-15N

FILE NAME: C:\USERS\MEGHAN.MCCARTHY\DC\ACCDOCS\AECOM\CI-AMER (USA) 60710874 MADISON NS BRT\PROJECT FILES\900-CAD GIS\NORTH\SHEETS\050206-PN-N.DWG PLOT DATE: 10/31/2024 2:48 PM PLOT BY: MCCARTHY, MEGHAN

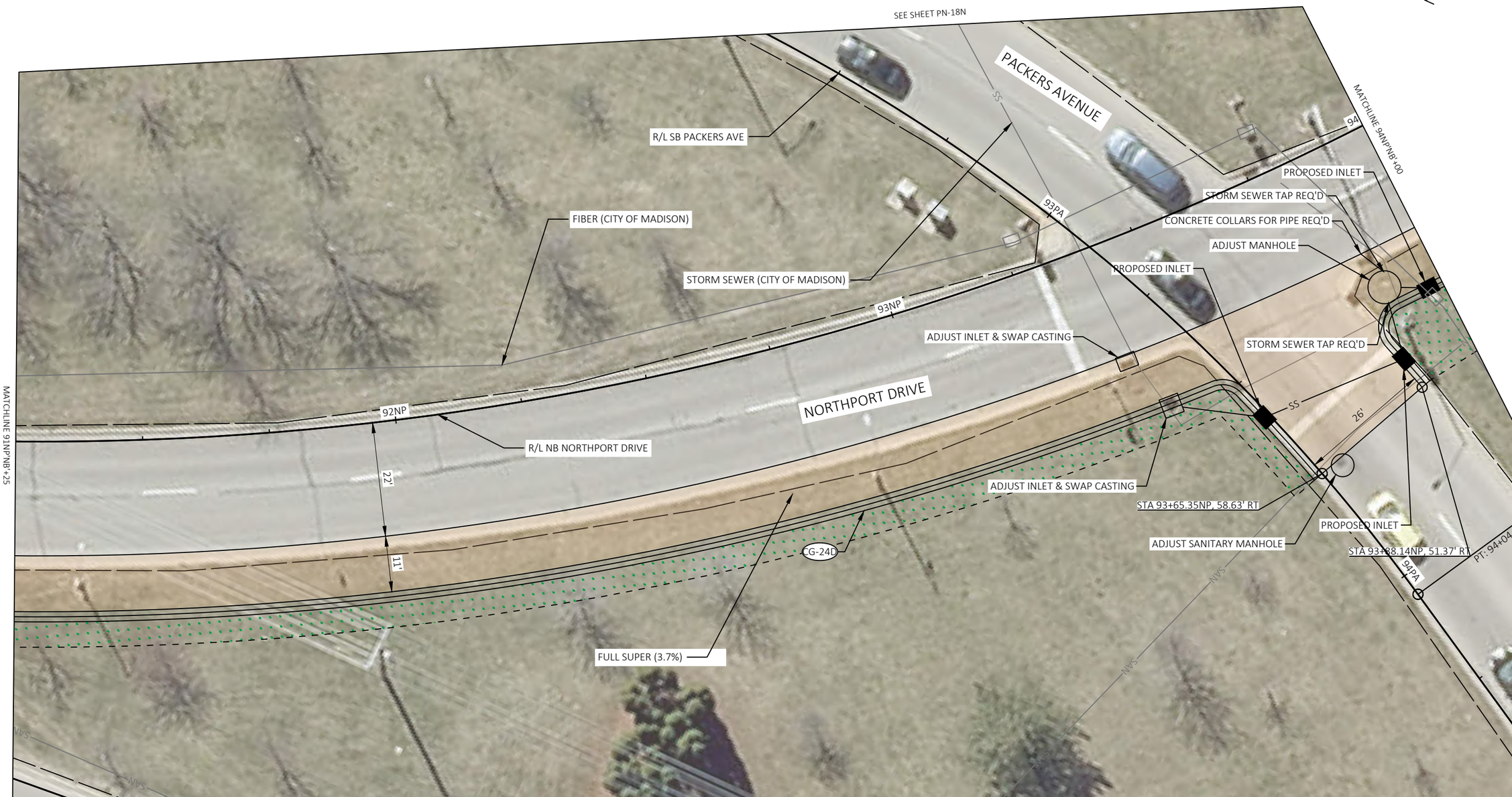

SITE PLAN LEGEND

- X-INCH CONCRETE PAVEMENT
- X-INCH ASPHALT PAVEMENT
- X-INCH ASPHALT SHARED USE PATH
- X-INCH CONCRETE SIDEWALK
- CURB RAMP DETECTABLE WARNING FIELDS
- TERRACE/SEEDING
- CG-XX — CONCRETE CURB & GUTTER, TYPE XX
- REINFORCED CONCRETE PLATFORM
- ADA CLEAR AREA
- X-INCH CONCRETE PAVEMENT, COLORED AND STAMPED
- CONCRETE SLOPED WALKWAY
- RESERVED SPACE FOR CRESCENT WALL AND SIGNALS
- EXISTING RIGHT OF WAY
- POTENTIAL SLOPE INTERCEPTS (SI)
- POTENTIAL RIGHT OF WAY - FEE
- POTENTIAL TEMPORARY LIMITED EASEMENT (TLE)

UTILITIES PRESENT, SURVEY CONFIRMATION TO FOLLOW:
1. ELECTRIC (MADISON GAS AND ELECTRIC)
2. FIBER (SPECTRUM)

MARK	REVISION	DATE	BY

Designed By: AECOM
XXXXXXXX
Date: 2024-10-31
Scale: 1:20

XXXXXXX

CITY OF MADISON, DANE COUNTY, WI

CONTRACT NO: XXXXXXXXX

SITE PLAN - NORTHPORT/PACKERS INTERSECTION

NORTH-SOUTH BUS RAPID TRANSIT

CITY OF MADISON

XXXXXXX

PN-16N

FILE NAME: C:\USERS\MEGHAN.MCCARTHY\DC\ACCDOCS\AECOM\CI-AMER (USA) 60710874 MADISON NS BRT\PROJECT FILES\900-CAD GIS\NORTH\SHEETS\050206-PN-N.DWG PLOT DATE: 10/31/2024 2:48 PM PLOT BY: MCCARTHY, MEGHAN

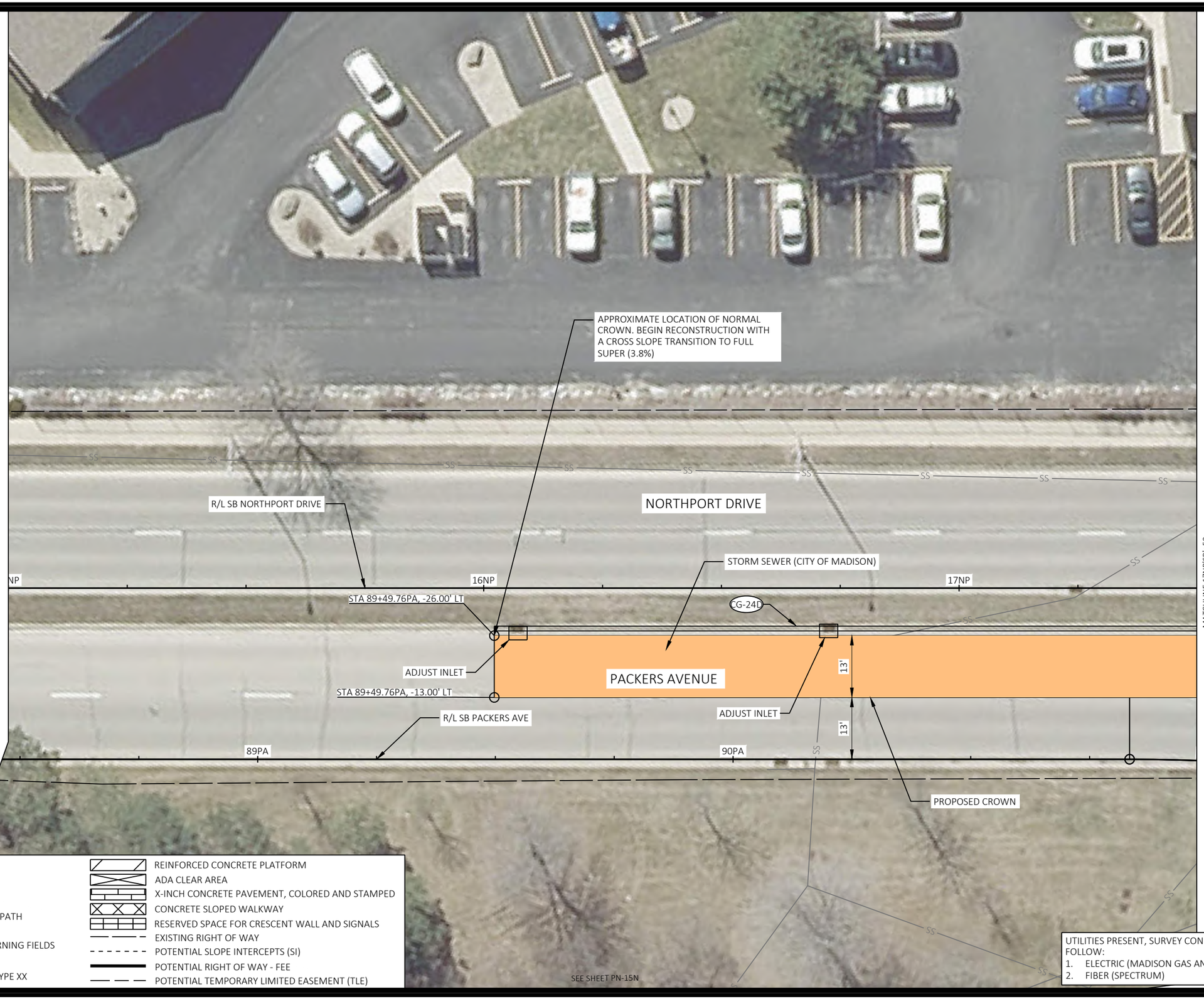

SITE PLAN LEGEND

- X-INCH CONCRETE PAVEMENT
- X-INCH ASPHALT PAVEMENT
- X-INCH ASPHALT SHARED USE PATH
- X-INCH CONCRETE SIDEWALK
- CURB RAMP DETECTABLE WARNING FIELDS
- TERRACE/SEEDING
- CG-XX — CONCRETE CURB & GUTTER, TYPE XX
- REINFORCED CONCRETE PLATFORM
- ADA CLEAR AREA
- X-INCH CONCRETE PAVEMENT, COLORED AND STAMPED
- CONCRETE SLOPED WALKWAY
- RESERVED SPACE FOR CRESCENT WALL AND SIGNALS
- EXISTING RIGHT OF WAY
- POTENTIAL SLOPE INTERCEPTS (SI)
- POTENTIAL RIGHT OF WAY - FEE
- POTENTIAL TEMPORARY LIMITED EASEMENT (TLE)

UTILITIES PRESENT, SURVEY CONFIRMATION TO FOLLOW:
1. ELECTRIC (MADISON GAS AND ELECTRIC)
2. FIBER (SPECTRUM)

MARK	REVISION	DATE	BY

Designed By: AECOM
XXXXXXXX
Date: 2024-10-31
Scale: 1:20

XXXXXXX

CITY OF MADISON, DANE COUNTY, WI

CONTRACT NO: XXXXXXXXXX

SITE PLAN - NORTHPORT/PACKERS INTERSECTION

NORTH-SOUTH BUS RAPID TRANSIT

CITY OF MADISON

XXXXXXX

PN-17N

FILE NAME: C:\USERS\MEGHAN.MCCARTHY\DC\ACCDOCS\AECOM\CI-AMER (USA) 60710874 MADISON NS BRT\PROJECT FILES\900-CAD GIS\NORTH\SHEETS\050206-PN-N.DWG PLOT DATE: 10/31/2024 2:49 PM PLOT BY: MCCARTHY, MEGHAN

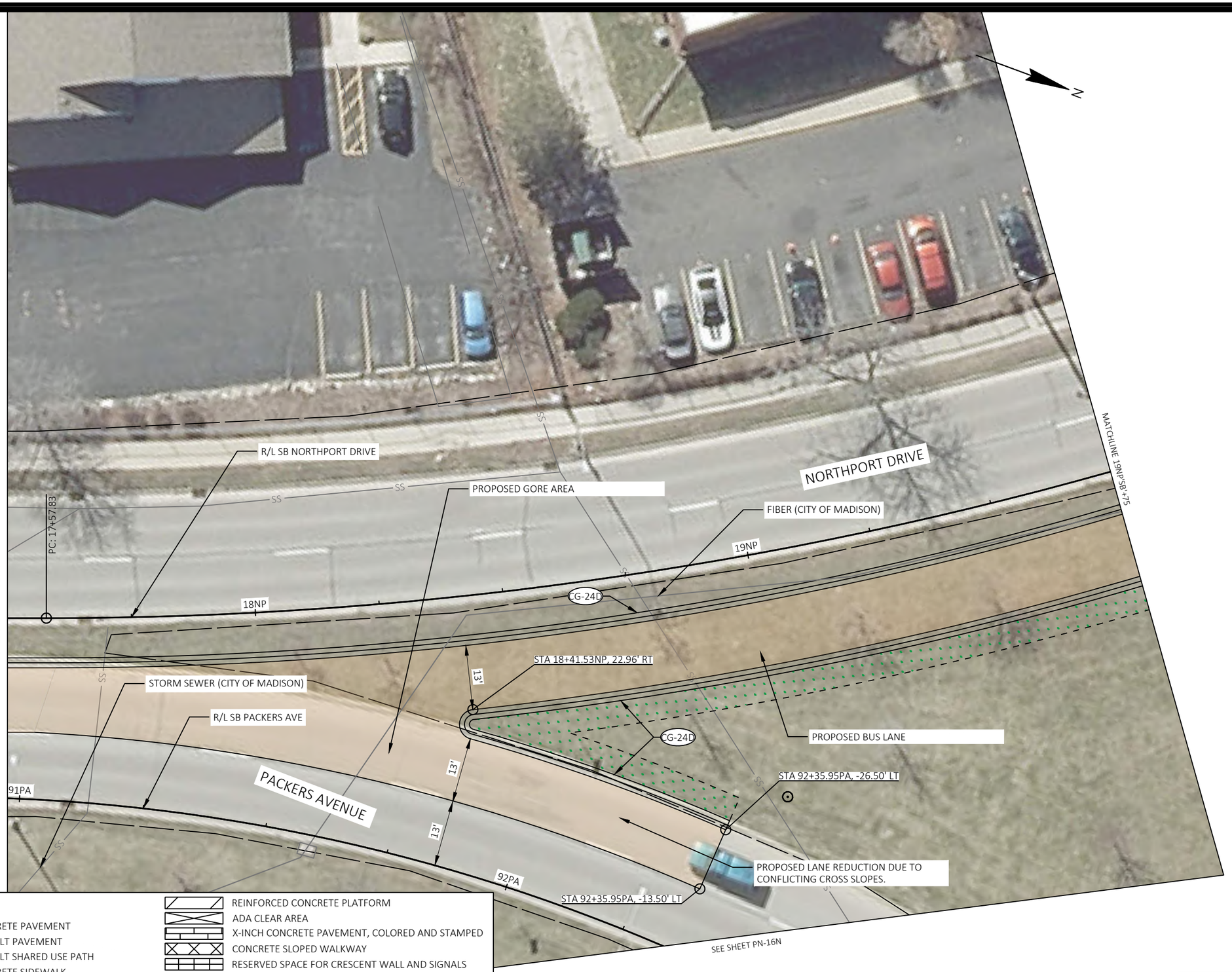

SITE PLAN LEGEND

- X-INCH CONCRETE PAVEMENT
- X-INCH ASPHALT PAVEMENT
- X-INCH ASPHALT SHARED USE PATH
- X-INCH CONCRETE SIDEWALK
- CURB RAMP DETECTABLE WARNING FIELDS
- TERRACE/SEEDING
- CG-XX — CONCRETE CURB & GUTTER, TYPE XX
- REINFORCED CONCRETE PLATFORM
- ADA CLEAR AREA
- X-INCH CONCRETE PAVEMENT, COLORED AND STAMPED
- CONCRETE SLOPED WALKWAY
- RESERVED SPACE FOR CRESCENT WALL AND SIGNALS
- EXISTING RIGHT OF WAY
- POTENTIAL SLOPE INTERCEPTS (SI)
- POTENTIAL RIGHT OF WAY - FEE
- POTENTIAL TEMPORARY LIMITED EASEMENT (TLE)

UTILITIES PRESENT, SURVEY CONFIRMATION TO FOLLOW:
1. ELECTRIC (MADISON GAS AND ELECTRIC)
2. FIBER (SPECTRUM)

MARK	REVISION	DATE	BY

Designed By: AECOM XXXXXXXX
Date: 2024-10-31
Scale: 1:20

XXXXXXX

CITY OF MADISON, DANE COUNTY, WI

CONTRACT NO: XXXXXXXXXX

SITE PLAN - NORTHPORT/PACKERS INTERSECTION

NORTH-SOUTH BUS RAPID TRANSIT

CITY OF MADISON

XXXXXXX

PN-18N

FILE NAME: C:\USERS\MEGHAN.MCCARTHY\DC\ACCDOCS\AECOM\CI-AMER (USA) 60710874 MADISON NS BRT\PROJECT FILES\900-CAD GIS\NORTH\SHEETS\050206-PN-N.DWG PLOT DATE: 10/31/2024 2:49 PM PLOT BY: MCCARTHY, MEGHAN

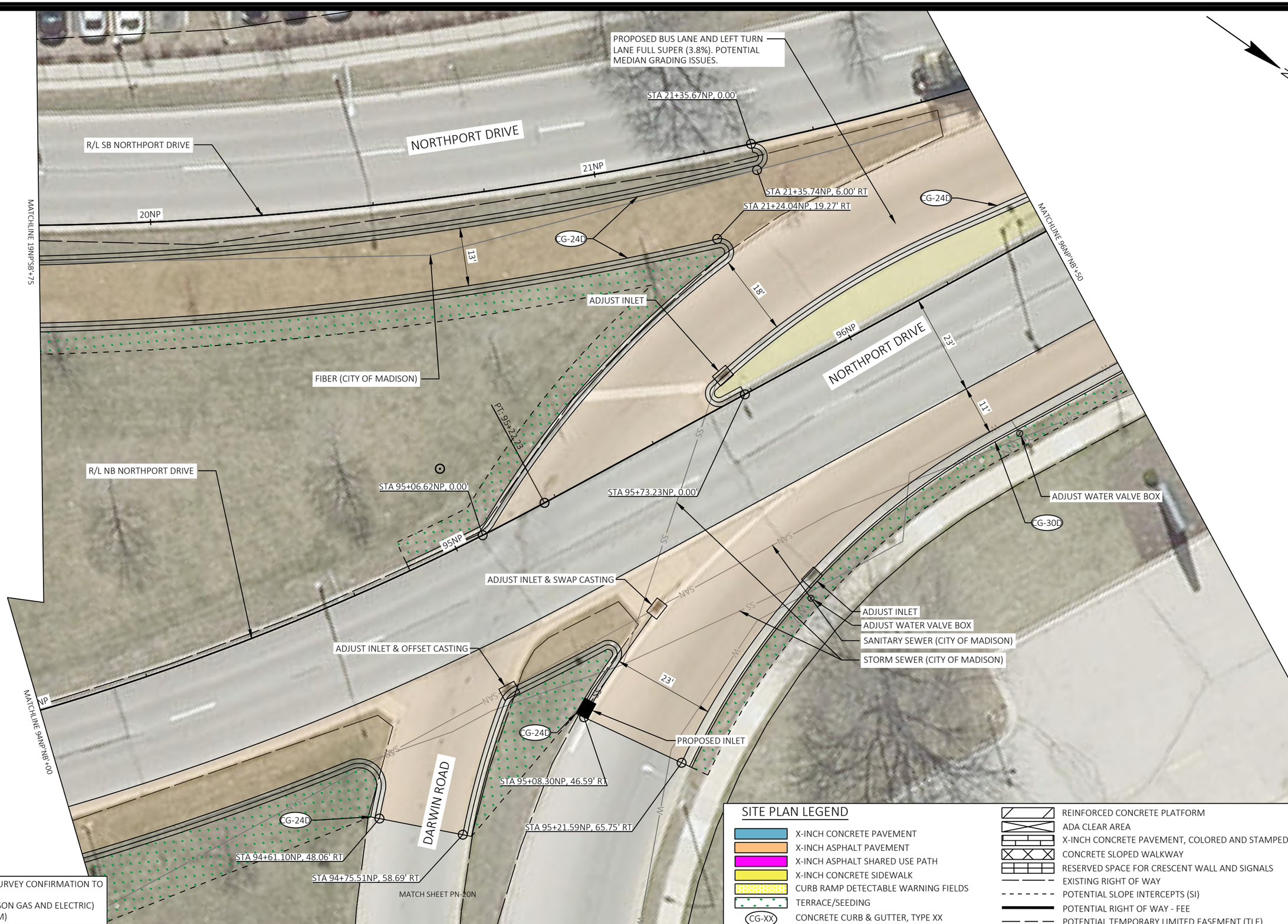

UTILITIES PRESENT, SURVEY CONFIRMATION TO FOLLOW:
1. ELECTRIC (MADISON GAS AND ELECTRIC)
2. FIBER (SPECTRUM)

SITE PLAN LEGEND

- X-INCH CONCRETE PAVEMENT
- X-INCH ASPHALT PAVEMENT
- X-INCH ASPHALT SHARED USE PATH
- X-INCH CONCRETE SIDEWALK
- CURB RAMP DETECTABLE WARNING FIELDS
- TERRACE/SEEDING
- CG-XX CONCRETE CURB & GUTTER, TYPE XX
- REINFORCED CONCRETE PLATFORM
- ADA CLEAR AREA
- X-INCH CONCRETE PAVEMENT, COLORED AND STAMPED
- CONCRETE SLOPED WALKWAY
- RESERVED SPACE FOR CRESCENT WALL AND SIGNALS
- EXISTING RIGHT OF WAY
- POTENTIAL SLOPE INTERCEPTS (SI)
- POTENTIAL RIGHT OF WAY - FEE
- POTENTIAL TEMPORARY LIMITED EASEMENT (TLE)

MARK	REVISION	DATE	BY

Designed By: AECOM
Date: 2024-10-31
XXXXXXXX
Scale: 1:20

XXXXXXX

CITY OF MADISON, DANE COUNTY, WI

CONTRACT NO: XXXXXXXXX

SITE PLAN - NORTHPORT/PACKERS INTERSECTION

NORTH-SOUTH BUS RAPID TRANSIT

CITY OF MADISON

XXXXXXX

PN-19N

PLOT BY : MCCARTHY, MEGHAN
PLOT DATE : 10/31/2024 2:49 PM
FILE NAME : C:\USERS\MEGHAN.MCCARTHY\DC\ACCDOCS\AECOM\CI-AMER (USA) 60710874 MADISON NS BRT\PROJECT FILES\900-CAD GIS\NORTH\SHEETS\050206-PN-N.DWG



SITE PLAN LEGEND

- X-INCH CONCRETE PAVEMENT
- X-INCH ASPHALT PAVEMENT
- X-INCH ASPHALT SHARED USE PATH
- X-INCH CONCRETE SIDEWALK
- CURB RAMP DETECTABLE WARNING FIELDS
- TERRACE/SEEDING
- CG-XX CONCRETE CURB & GUTTER, TYPE XX
- REINFORCED CONCRETE PLATFORM
- ADA CLEAR AREA
- X-INCH CONCRETE PAVEMENT, COLORED AND STAMPED
- CONCRETE SLOPED WALKWAY
- RESERVED SPACE FOR CRESCENT WALL AND SIGNALS
- EXISTING RIGHT OF WAY
- POTENTIAL SLOPE INTERCEPTS (SI) MATCHLINE 91NP+30
- POTENTIAL RIGHT OF WAY - FEE
- POTENTIAL TEMPORARY LIMITED EASEMENT (TLE)

UTILITIES PRESENT, SURVEY CONFIRMATION TO FOLLOW:
1. ELECTRIC (MADISON GAS AND ELECTRIC)
2. FIBER (SPECTRUM)

MARK	REVISION	DATE	BY

Designed By: AECOM
Date: 2024-10-31
Scale: 1:20

XXXXXXX

CITY OF MADISON, DANE COUNTY, WI

CONTRACT NO: XXXXXXXXX

SITE PLAN - NORTHPORT/PACKERS INTERSECTION

NORTH-SOUTH BUS RAPID TRANSIT

CITY OF MADISON

XXXXXXX

PN-20N

FILE NAME: C:\USERS\MEGHAN.MCCARTHY\DC\ACCDOCS\AECOM\CI-AMER (USA) 60710874 MADISON NS BRT\PROJECT FILES\900-CAD GIS\NORTH\SHEETS\050206-PN-N.DWG PLOT DATE: 10/31/2024 2:50 PM PLOT BY: MCCARTHY, MEGHAN



REMOVALS LEGEND

ALL SIGNING REMOVALS FOUND ON THE MARKING AND SIGNING PLANS

- REMOVING PAVEMENT
- REMOVING CONCRETE CURB
- REMOVING CONCRETE CURB & GUTTER
- REMOVING CONCRETE SIDEWALK & DRIVEWAY
- SAWING PAVEMENT
- REMOVING FENCE
- REMOVING TREE
- REMOVING VEGETATION
- INLET PROTECTION, TYPE D - COMPLETE (UNLESS OTHERWISE NOTED)
- EXISTING RIGHT OF WAY
- POTENTIAL RIGHT OF WAY - FEE
- POTENTIAL TEMPORARY LIMITED EASEMENT (TLE)
- REMOVE STREET LIGHT POLE & BASE, TRAFFIC SIGNAL POLE & BASE, & CABINET
- REMOVING PULL BOX
- REMOVING STORM SEWER XX-INCH
- REMOVING INLET, REMOVING CATCH BASIN
- ABANDON CONDUIT
- ABANDONING SEWER (ABANDON PIPE WITH SLURRY)

MARK:	REVISION	DATE	BY

Designed By: AECOM XXXXXXXX
Date: 2024-10-30
Scale: 1:20

XXXXXXX

CITY OF MADISON, DANE COUNTY, WI

CONTRACT NO: XXXXXXXXX

REMOVAL PLAN - NB/SB DRYDEN

NORTH-SOUTH BUS RAPID TRANSIT

CITY OF MADISON

XXXXXXX

RM-21N

FILE NAME : C:\USERS\MILLERN\DC\ACCDOCS\AECOM\CI-AMER (USA) 60710874 MADISON NS BRT\PROJECT FILES\900-CAD GIS\NORTH\SHEETS\05-0207-RM-N.DWG

PLOT DATE : 10/30/2024 11:03 AM

PLOT BY : MILLER, NOAH



REMOVALS LEGEND

- REMOVING PAVEMENT
- REMOVING CONCRETE CURB
- REMOVING CONCRETE CURB & GUTTER
- REMOVING CONCRETE SIDEWALK & DRIVEWAY
- SAWING PAVEMENT
- REMOVING FENCE
- REMOVING TREE
- REMOVING VEGETATION
- INLET PROTECTION, TYPE D - COMPLETE (UNLESS OTHERWISE NOTED)

ALL SIGNING REMOVALS FOUND ON THE MARKING AND SIGNING PLANS

- EXISTING RIGHT OF WAY
- POTENTIAL RIGHT OF WAY - FEE
- POTENTIAL TEMPORARY LIMITED EASEMENT (TLE)
- REMOVE STREET LIGHT POLE & BASE, TRAFFIC SIGNAL POLE & BASE, & CABINET
- REMOVING PULL BOX
- REMOVING STORM SEWER XX-INCH
- REMOVING INLET, REMOVING CATCH BASIN
- ABANDON CONDUIT
- ABANDONING SEWER (ABANDON PIPE WITH SLURRY)

MARK:	REVISION	DATE	BY:

Designed By: AECOM XXXXXXXX
Date: 2024-10-30
Scale: 1:20

XXXXXXX

CITY OF MADISON, DANE COUNTY, WI

CONTRACT NO: XXXXXXXXX

REMOVAL PLAN - NB/SB DRYDEN

NORTH-SOUTH BUS RAPID TRANSIT

CITY OF MADISON

XXXXXXX

RM-22N

PLOT BY: MILLER, NOAH

PLOT DATE: 10/30/2024 11:03 AM

FILE NAME: C:\USERS\MILLERN\DC\ACCDOCS\AECOM\CI-AMER (USA) 60710874 MADISON NS BRT\PROJECT FILES\900-CAD GIS\NORTH\SHEETS\050207-RM-N.DWG

ADJUST INLET
CONCRETE COLLARS FOR PIPE REQ'D
TLE
PROPOSED INLET
ELECTRIC
(CITY OF MADISON)
NP 102+23.31, 33.99' RT
CG-30D
NP 102+51.48, 34.21' RT
WATER
(CITY OF MADISON)
NP 102+70.18, 12.99' RT
STORM SEWER
(CITY OF MADISON)
CONCRETE MEDIAN
SLOPED NOSE, TYPE 1
PROPOSED INLET
NB/SB DRYDEN
12'X60' PLATFORM
NORTHPORT DRIVE
NP 101+05.18, 13.11' RT
STORM SEWER
(CITY OF MADISON)
PROPOSED FENCE
125 LF
ADJUST INLET
NP 100+05.18, 11.85' RT
NP 99+73.93, 11.87' RT
21'
10'
102NP
R/L NORTHPORT DRIVE
101NP
100NP
95'
53:1 TAPER
12'
8'
10'
5.3%
1.5%
DRYDEN DRIVE
5'
10'
25'
60'
45'
11'
95'
50:1 TAPER
STORM SEWER TAP REQ'D
ADJUST INLET & SWAP CASTING
CG-30I
NP 101+05.16, -20.89' LT
ADJUST MANHOLE
ADJUST MANHOLE
NP 99+73.92, -17.77' LT
NP 100+05.16, -17.83' LT
NP 102+70.16, -21.01' LT
GAS (MADISON GAS
AND ELECTRIC)
18'
NP 102+74.59, -39.02' LT
NP 102+71.76, -57.46' LT
FIBER
(CITY OF MADISON)
CG-30D
NP 101+60.32, -38.93' LT
NP 101+60.41, -48.99' LT
NP 101+47.67, -49.11' LT
NORTHPORT DRIVE
FIBER
(CITY OF MADISON)
12'
R23'
5'
ADJUST MANHOLE & ROTATE STRUCTURE TOP

SITE PLAN LEGEND

- X-INCH CONCRETE PAVEMENT
- X-INCH ASPHALT PAVEMENT
- X-INCH ASPHALT SHARED USE PATH
- X-INCH CONCRETE SIDEWALK
- CURB RAMP DETECTABLE WARNING FIELDS
- TERRACE/SEEDING
- CG-XX — CONCRETE CURB & GUTTER, TYPE XX
- REINFORCED CONCRETE PLATFORM
- ADA CLEAR AREA
- X-INCH CONCRETE PAVEMENT, COLORED AND STAMPED
- CONCRETE SLOPED WALKWAY
- RESERVED SPACE FOR CRESCENT WALL AND SIGNALS
- EXISTING RIGHT OF WAY
- POTENTIAL SLOPE INTERCEPTS (SI)
- POTENTIAL RIGHT OF WAY - FEE
- POTENTIAL TEMPORARY LIMITED EASEMENT (TLE)

MARK:	REVISION	DATE	BY

Designed By: AECOM XXXXXXXX
Date: 2024-10-30
Scale: 1:20

XXXXXXX

CITY OF MADISON, DANE COUNTY, WI

CONTRACT NO: XXXXXXXXX

SITE PLAN - NB/SB DRYDEN

NORTH-SOUTH BUS RAPID TRANSIT

CITY OF MADISON

XXXXXXX

PN-21N

PLOT BY: MILLER, NOAH

PLOT DATE: 10/30/2024 11:04 AM

FILE NAME: C:\USERS\MILLERN\DC\ACCDOCS\AECOM\CI-AMER (USA) 60710874 MADISON NS BRT\PROJECT FILES\900-CAD GIS\NORTH\SHEETS\05-0207-PN-N.DWG



SITE PLAN LEGEND

- X-INCH CONCRETE PAVEMENT
- X-INCH ASPHALT PAVEMENT
- X-INCH ASPHALT SHARED USE PATH
- X-INCH CONCRETE SIDEWALK
- CURB RAMP DETECTABLE WARNING FIELDS
- TERRACE/SEEDING
- CG-XX CONCRETE CURB & GUTTER, TYPE XX
- REINFORCED CONCRETE PLATFORM
- ADA CLEAR AREA
- X-INCH CONCRETE PAVEMENT, COLORED AND STAMPED
- CONCRETE SLOPED WALKWAY
- RESERVED SPACE FOR CRESCENT WALL AND SIGNALS
- EXISTING RIGHT OF WAY
- POTENTIAL SLOPE INTERCEPTS (SI)
- POTENTIAL RIGHT OF WAY - FEE
- POTENTIAL TEMPORARY LIMITED EASEMENT (TLE)

MARK:	REVISION	DATE	BY

Designed By: AECOM XXXXXXXX
Date: 2024-10-30
Scale: 1:20

XXXXXXX

CITY OF MADISON, DANE COUNTY, WI

CONTRACT NO: XXXXXXXXX

SITE PLAN - NB/SB DRYDEN

NORTH-SOUTH BUS RAPID TRANSIT

CITY OF MADISON

XXXXXXX

PN-22N

PLOT BY: MILLER, NOAH

PLOT DATE: 10/30/2024 11:04 AM

FILE NAME: C:\USERS\MILLERN\DC\ACCDOCS\AECOM\CI-AMER (USA) 60710874 MADISON NS BRT\PROJECT FILES\900-CAD GIS\NORTH\SHEETS\050207-PN-N.DWG

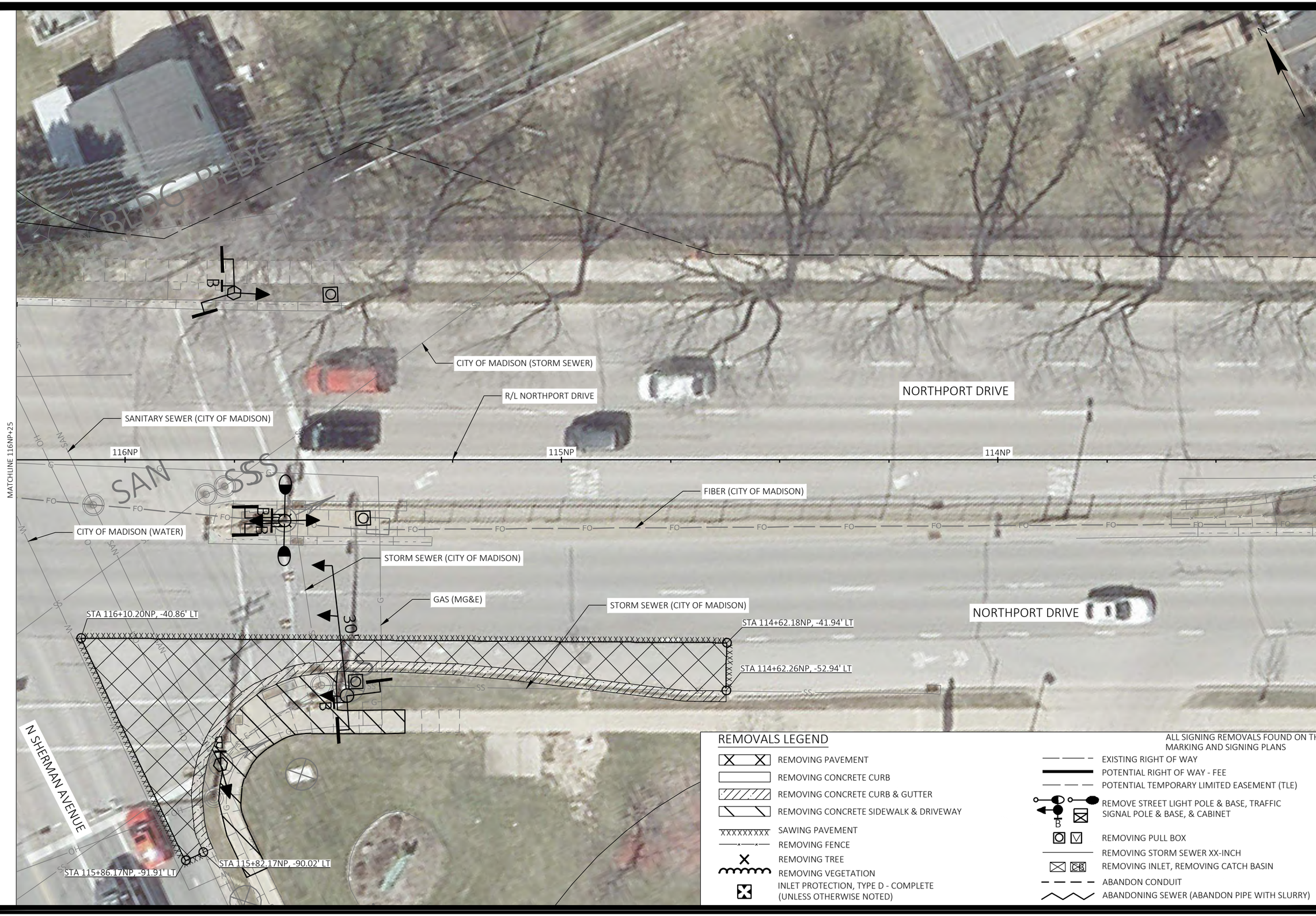

REMOVALS LEGEND

- REMOVING PAVEMENT
- REMOVING CONCRETE CURB
- REMOVING CONCRETE CURB & GUTTER
- REMOVING CONCRETE SIDEWALK & DRIVEWAY
- SAWING PAVEMENT
- REMOVING FENCE
- REMOVING TREE
- REMOVING VEGETATION
- INLET PROTECTION, TYPE D - COMPLETE (UNLESS OTHERWISE NOTED)

ALL SIGNING REMOVALS FOUND ON THE MARKING AND SIGNING PLANS

- EXISTING RIGHT OF WAY
- POTENTIAL RIGHT OF WAY - FEE
- POTENTIAL TEMPORARY LIMITED EASEMENT (TLE)
- REMOVE STREET LIGHT POLE & BASE, TRAFFIC SIGNAL POLE & BASE, & CABINET
- REMOVING PULL BOX
- REMOVING STORM SEWER XX-INCH
- REMOVING INLET, REMOVING CATCH BASIN
- ABANDON CONDUIT
- ABANDONING SEWER (ABANDON PIPE WITH SLURRY)

MARK:	REVISION	DATE	BY

Designed By: AECOM XXXXXXXX
Date: 2024-10-30
Scale: 1:20

XXXXXXX

REMOVAL PLAN - NORTHPORT DRIVE AT N SHERMAN AVENUE

CITY OF MADISON, DANE COUNTY, WI

NORTH-SOUTH BUS RAPID TRANSIT

CONTRACT NO: XXXXXXXXX

CITY OF MADISON

XXXXXXX

RM-23N

FILE NAME: C:\USERS\ANDREW.TIMCO\DC\ACCDOCS\AECOM\CI-AMER (USA) 60710874 MADISON NS BRT\PROJECT FILES\900-CAD GIS\NORTH\SHEETS\050208-RM-N.DWG

PLOT DATE: 10/30/2024 4:07 PM

PLOT BY: TIMCO, ANDREW

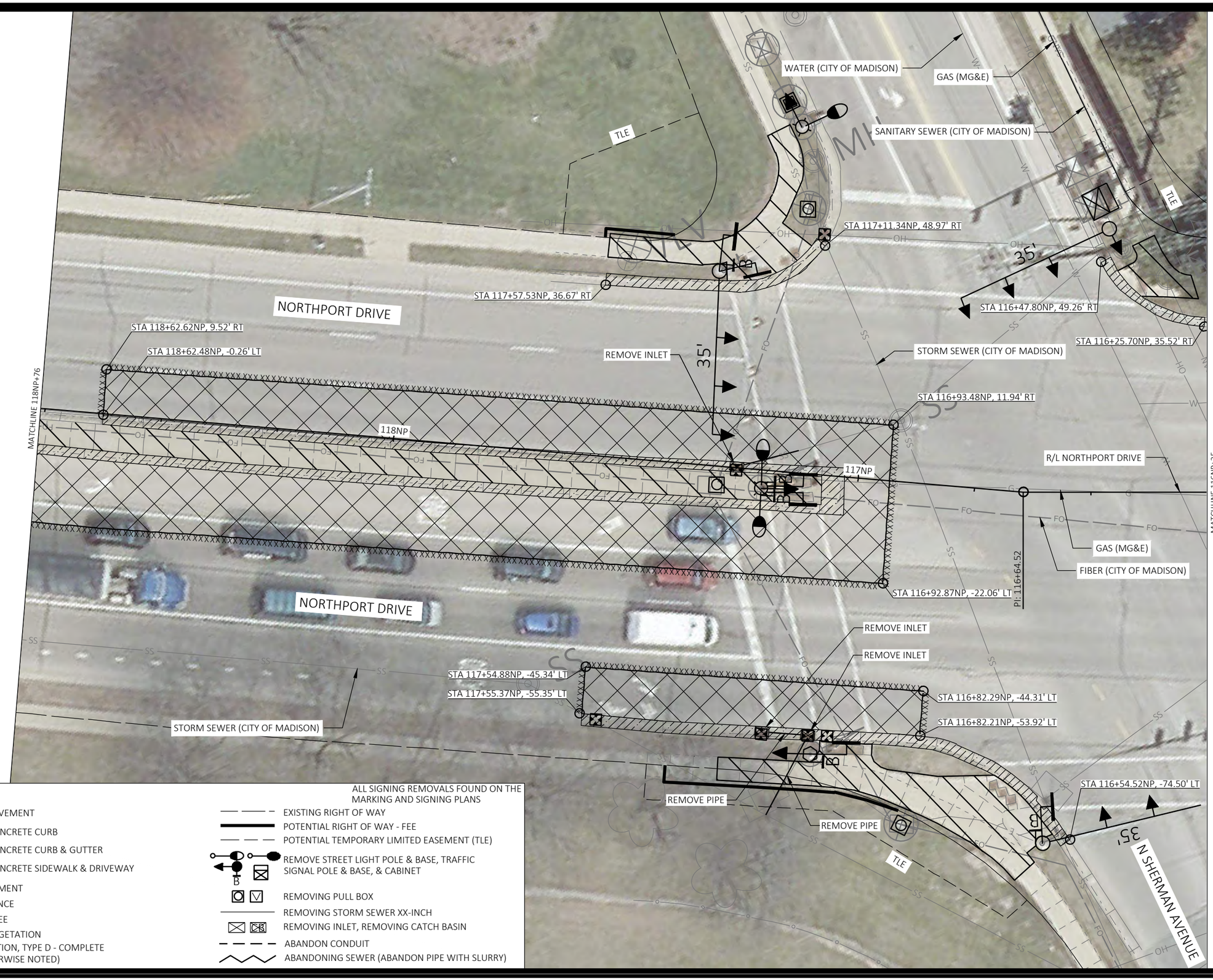

REMOVALS LEGEND

- REMOVING PAVEMENT
- REMOVING CONCRETE CURB
- REMOVING CONCRETE CURB & GUTTER
- REMOVING CONCRETE SIDEWALK & DRIVEWAY
- SAWING PAVEMENT
- REMOVING FENCE
- REMOVING TREE
- REMOVING VEGETATION
- INLET PROTECTION, TYPE D - COMPLETE (UNLESS OTHERWISE NOTED)

ALL SIGNING REMOVALS FOUND ON THE MARKING AND SIGNING PLANS

- EXISTING RIGHT OF WAY
- POTENTIAL RIGHT OF WAY - FEE
- POTENTIAL TEMPORARY LIMITED EASEMENT (TLE)
- REMOVE STREET LIGHT POLE & BASE, TRAFFIC SIGNAL POLE & BASE, & CABINET
- REMOVING PULL BOX
- REMOVING STORM SEWER XX-INCH
- REMOVING INLET, REMOVING CATCH BASIN
- ABANDON CONDUIT
- ABANDONING SEWER (ABANDON PIPE WITH SLURRY)

MARK:	REVISION	DATE	BY

Designed By: AECOM XXXXXXXX | Date: 2024-10-30 | Scale: 1:20

XXXXXXX

REMOVAL PLAN - NORTHPORT DRIVE AT N SHERMAN AVENUE

NORTH-SOUTH BUS RAPID TRANSIT

CITY OF MADISON, DANE COUNTY, WI

CONTRACT NO: XXXXXXXXX

CITY OF MADISON

XXXXXXX

RM-24N

FILE NAME : C:\USERS\ANDREW.TIMCO\DC\ACCDOCS\AECOM\CI-AMER (USA) 60710874 MADISON NS BRT\PROJECT FILES\900-CAD GIS\NORTH\SHEETS\050208-RM-N.DWG

PLOT DATE : 10/30/2024 4:24 PM

PLOT BY : TIMCO, ANDREW

REMOVALS LEGEND

- REMOVING PAVEMENT
- REMOVING CONCRETE CURB
- REMOVING CONCRETE CURB & GUTTER
- REMOVING CONCRETE SIDEWALK & DRIVEWAY
- SAWING PAVEMENT
- REMOVING FENCE
- REMOVING TREE
- REMOVING VEGETATION
- INLET PROTECTION, TYPE D - COMPLETE (UNLESS OTHERWISE NOTED)

ALL SIGNING REMOVALS FOUND ON THE MARKING AND SIGNING PLANS

- EXISTING RIGHT OF WAY
- POTENTIAL RIGHT OF WAY - FEE
- POTENTIAL TEMPORARY LIMITED EASEMENT (TLE)
- REMOVE STREET LIGHT POLE & BASE, TRAFFIC SIGNAL POLE & BASE, & CABINET
- REMOVING PULL BOX
- REMOVING STORM SEWER XX-INCH
- REMOVING INLET, REMOVING CATCH BASIN
- ABANDON CONDUIT
- ABANDONING SEWER (ABANDON PIPE WITH SLURRY)

MARK:	REVISION	DATE	BY

Designed By: AECOM XXXXXXXX
Date: 2024-10-30
Scale: 1:20

XXXXXXX

REMOVAL PLAN - NORTHPORT DRIVE AT N SHERMAN AVENUE

CITY OF MADISON, DANE COUNTY, WI

NORTH-SOUTH BUS RAPID TRANSIT

CONTRACT NO: XXXXXXXXX

CITY OF MADISON

XXXXXXX

RM-25N

FILE NAME : C:\USERS\ANDREW.TIMCO.DC\ACCDOCS\AECOM\CI-AMER (USA) 60710874 MADISON NS BRT\PROJECT FILES\900-CAD GIS\NORTH\SHEETS\050208-RM-N.DWG

PLOT DATE : 10/30/2024 4:26 PM

PLOT BY : TIMCO, ANDREW

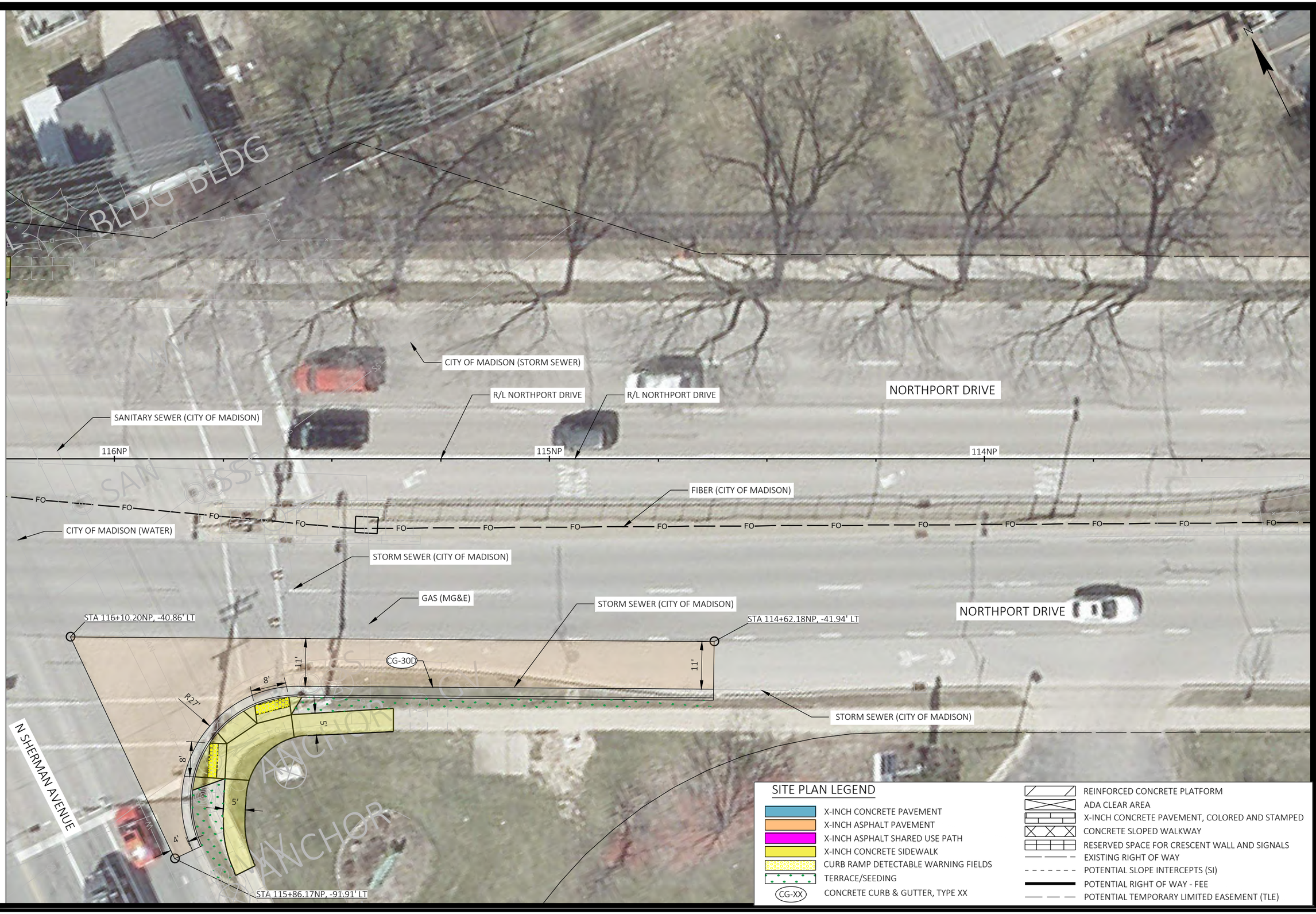

MARK:	REVISION	DATE	BY

Designed By: AECOM
XXXXXXXX

Date: 2024-10-30

Scale: 1:20

XXXXXXX

CITY OF MADISON, DANE COUNTY, WI

CONTRACT NO: XXXXXXXXX

SITE PLAN - NORTHPORT DRIVE AT N SHERMAN AVENUE

NORTH-SOUTH BUS RAPID TRANSIT

CITY OF MADISON

XXXXXXX

PN-23N

FILE NAME: C:\USERS\ANDREW.TIMCO\DC\ACCDOCS\AECOM\CI-AMER (USA) 60710874 MADISON NS BRT\PROJECT FILES\900-CAD GIS\NORTH\SHEETS\050208-PN-N.DWG

PLOT DATE: 10/30/2024 8:47 PM

PLOT BY: TIMCO, ANDREW

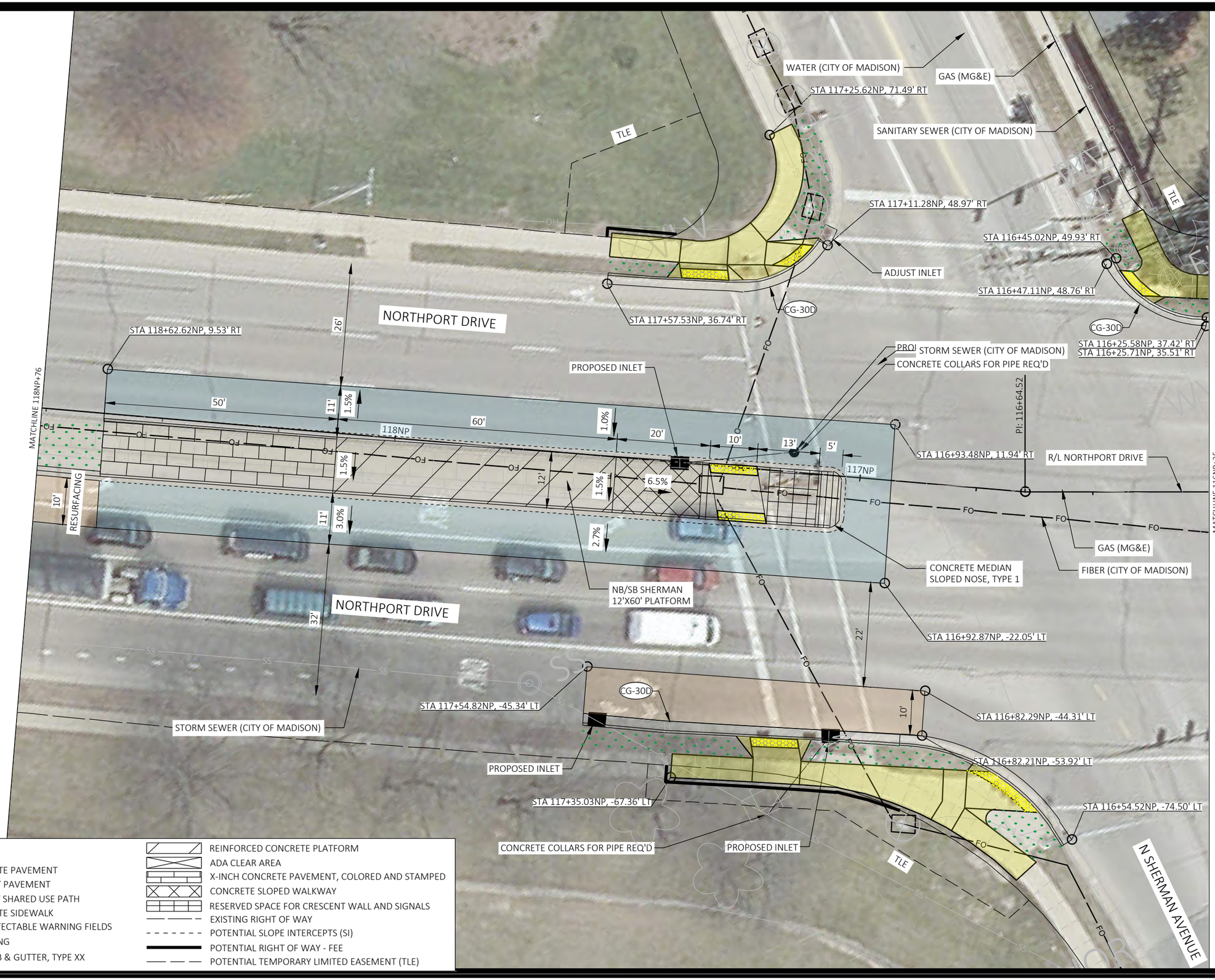

SITE PLAN LEGEND

- X-INCH CONCRETE PAVEMENT
- X-INCH ASPHALT PAVEMENT
- X-INCH ASPHALT SHARED USE PATH
- X-INCH CONCRETE SIDEWALK
- CURB RAMP DETECTABLE WARNING FIELDS
- TERRACE/SEEDING
- CG-XX CONCRETE CURB & GUTTER, TYPE XX
- REINFORCED CONCRETE PLATFORM
- ADA CLEAR AREA
- X-INCH CONCRETE PAVEMENT, COLORED AND STAMPED
- CONCRETE SLOPED WALKWAY
- RESERVED SPACE FOR CRESCENT WALL AND SIGNALS
- EXISTING RIGHT OF WAY
- POTENTIAL SLOPE INTERCEPTS (SI)
- POTENTIAL RIGHT OF WAY - FEE
- POTENTIAL TEMPORARY LIMITED EASEMENT (TLE)

MARK:	REVISION	DATE	BY

Designed By: AECOM XXXXXXXX
Date: 2024-10-30
Scale: 1:20

XXXXXXX

CITY OF MADISON, DANE COUNTY, WI

CONTRACT NO: XXXXXXXXX

SITE PLAN - NORTHPORT DRIVE AT N SHERMAN AVENUE

NORTH-SOUTH BUS RAPID TRANSIT

CITY OF MADISON

XXXXXXX

PN-24N

PLOT BY : TIMCO, ANDREW

PLOT DATE : 10/30/2024 8:46 PM

FILE NAME : C:\USERS\ANDREW.TIMCO\DC\ACCDOCS\AECOM\CI-AMER (USA) 60710874 MADISON NS BRT\PROJECT FILES\90-CAD GIS\NORTH\SHEETS\050208-PN-N.DWG

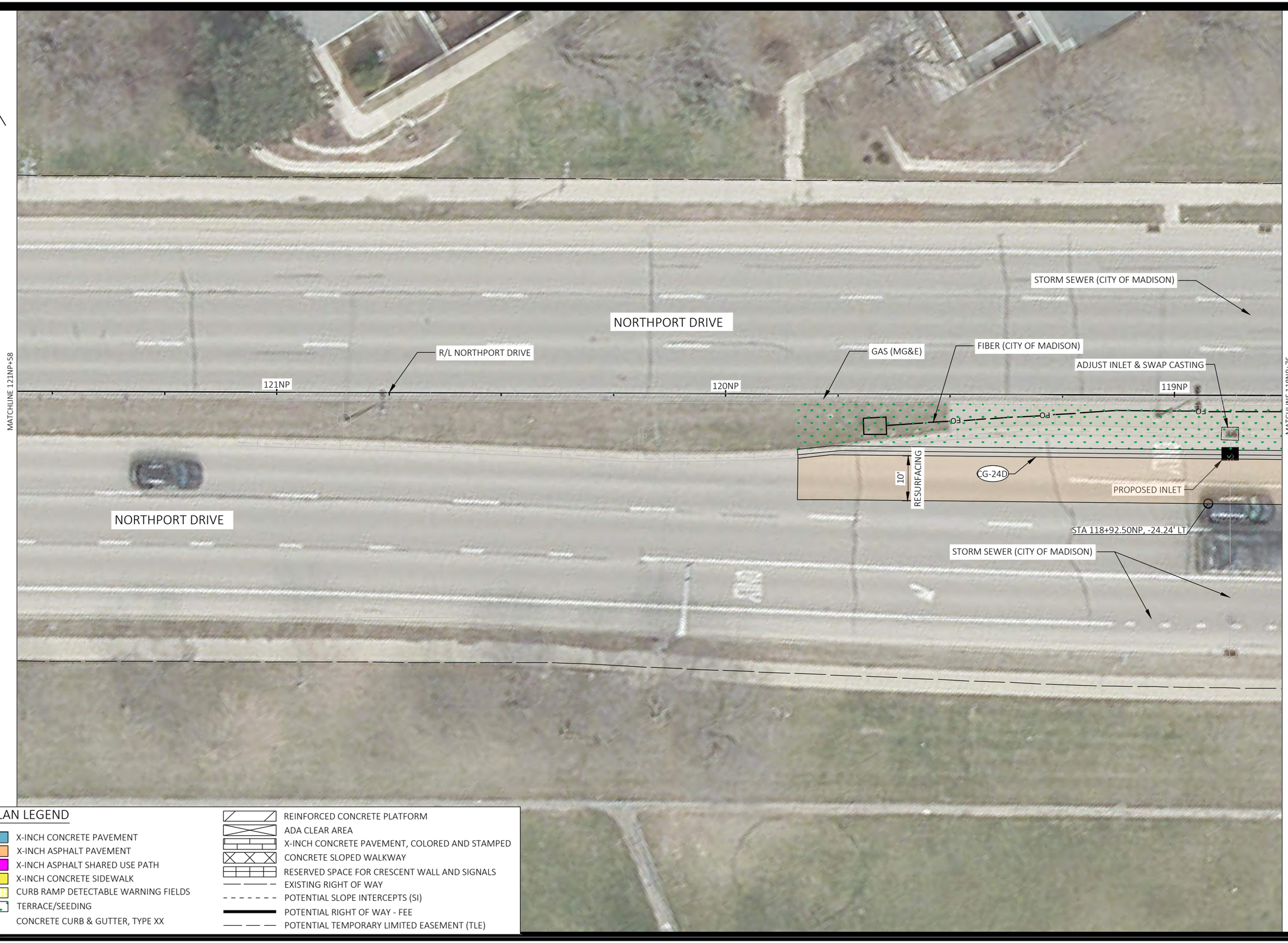

SITE PLAN LEGEND

- X-INCH CONCRETE PAVEMENT
- X-INCH ASPHALT PAVEMENT
- X-INCH ASPHALT SHARED USE PATH
- X-INCH CONCRETE SIDEWALK
- CURB RAMP DETECTABLE WARNING FIELDS
- TERRACE/SEEDING
- CG-XX CONCRETE CURB & GUTTER, TYPE XX
- REINFORCED CONCRETE PLATFORM
- ADA CLEAR AREA
- X-INCH CONCRETE PAVEMENT, COLORED AND STAMPED
- CONCRETE SLOPED WALKWAY
- RESERVED SPACE FOR CRESCENT WALL AND SIGNALS
- EXISTING RIGHT OF WAY
- POTENTIAL SLOPE INTERCEPTS (SI)
- POTENTIAL RIGHT OF WAY - FEE
- POTENTIAL TEMPORARY LIMITED EASEMENT (TLE)

MARK:	REVISION	DATE	BY

Designed By: AECOM XXXXXXXX
Date: 2024-10-30
Scale: 1:20

XXXXXXX

CITY OF MADISON, DANE COUNTY, WI

CONTRACT NO: XXXXXXXXX

SITE PLAN - NORTHPORT DRIVE AT N SHERMAN AVENUE

NORTH-SOUTH BUS RAPID TRANSIT

CITY OF MADISON

XXXXXXX

PN-25N

FILE NAME : C:\USERS\ANDREW.TIMCO\DC\ACCDOCS\AECOM\CI-AMER (USA) 60710874 MADISON NS BRT\PROJECT FILES\900-CAD GIS\NORTH\SHEETS\0

PLOT DATE : 10/30/2024 8:44 PM

PLOT BY : TIMCO, ANDREW

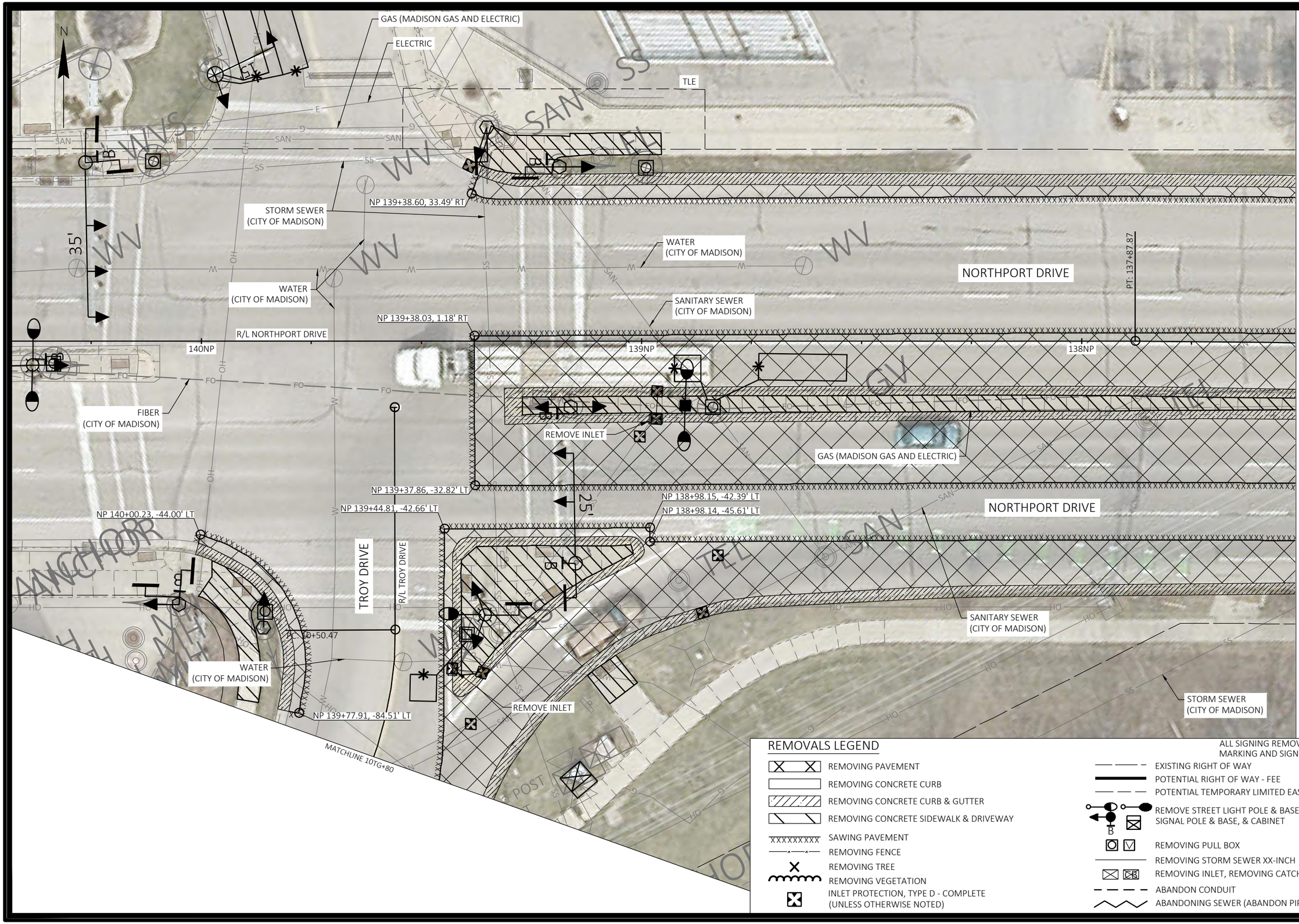

REMOVALS LEGEND

- REMOVING PAVEMENT
- REMOVING CONCRETE CURB
- REMOVING CONCRETE CURB & GUTTER
- REMOVING CONCRETE SIDEWALK & DRIVEWAY
- SAWING PAVEMENT
- REMOVING FENCE
- REMOVING TREE
- REMOVING VEGETATION
- INLET PROTECTION, TYPE D - COMPLETE (UNLESS OTHERWISE NOTED)

ALL SIGNING REMOVALS FOUND ON THE MARKING AND SIGNING PLANS

- EXISTING RIGHT OF WAY
- POTENTIAL RIGHT OF WAY - FEE
- POTENTIAL TEMPORARY LIMITED EASEMENT (TLE)
- REMOVE STREET LIGHT POLE & BASE, TRAFFIC SIGNAL POLE & BASE, & CABINET
- REMOVING PULL BOX
- REMOVING STORM SEWER XX-INCH
- REMOVING INLET, REMOVING CATCH BASIN
- ABANDON CONDUIT
- ABANDONING SEWER (ABANDON PIPE WITH SLURRY)

MARK:	REVISION	DATE	BY

Designed By: AECOM XXXXXXXX
Date: 2024-10-30
Scale: 1:20

XXXXXXX

CITY OF MADISON, DANE COUNTY, WI

CONTRACT NO: XXXXXXXXX

REMOVAL PLAN - NB/SB TROY-NORTHPORT

NORTH-SOUTH BUS RAPID TRANSIT

CITY OF MADISON

XXXXXXX

RM-26N

PLOT BY: MILLER, NOAH

PLOT DATE: 10/30/2024 11:06 AM

FILE NAME: C:\USERS\MILLERN\DC\ACCDOCS\AECOM\CI-AMER (USA) 60710874 MADISON NS BRT\PROJECT FILES\900-CAD GIS\NORTH\SHEETS\050209-RM-N.DWG

N

REMOVALS LEGEND

- REMOVING PAVEMENT
- REMOVING CONCRETE CURB
- REMOVING CONCRETE CURB & GUTTER
- REMOVING CONCRETE SIDEWALK & DRIVEWAY
- SAWING PAVEMENT
- REMOVING FENCE
- REMOVING TREE
- REMOVING VEGETATION
- INLET PROTECTION, TYPE D - COMPLETE (UNLESS OTHERWISE NOTED)

ALL SIGNING REMOVALS FOUND ON THE MARKING AND SIGNING PLANS

- EXISTING RIGHT OF WAY
- POTENTIAL RIGHT OF WAY - FEE
- POTENTIAL TEMPORARY LIMITED EASEMENT (TLE)
- REMOVE STREET LIGHT POLE & BASE, TRAFFIC SIGNAL POLE & BASE, & CABINET
- REMOVING PULL BOX
- REMOVING STORM SEWER XX-INCH
- REMOVING INLET, REMOVING CATCH BASIN
- ABANDON CONDUIT
- ABANDONING SEWER (ABANDON PIPE WITH SLURRY)

MARK:	REVISION	DATE	BY

Designed By: AECOM XXXXXXXX
Date: 2024-10-30
Scale: 1:20

XXXXXXX

CITY OF MADISON, DANE COUNTY, WI

CONTRACT NO: XXXXXXXXX

REMOVAL PLAN - NB/SB TROY-NORTHPORT

NORTH-SOUTH BUS RAPID TRANSIT

CITY OF MADISON

XXXXXXX

RM-27N

PLOT BY: MILLER, NOAH

PLOT DATE: 10/30/2024 11:06 AM

FILE NAME: C:\USERS\MILLERN\DC\ACCDOCS\AECOM\CI-AMER (USA) 60710874 MADISON NS BRT\PROJECT FILES\900-CAD GIS\NORTH\SHEETS\050209-RM-N.DWG



REMOVALS LEGEND

ALL SIGNING REMOVALS FOUND ON THE MARKING AND SIGNING PLANS

- REMOVING PAVEMENT
- REMOVING CONCRETE CURB
- REMOVING CONCRETE CURB & GUTTER
- REMOVING CONCRETE SIDEWALK & DRIVEWAY
- SAWING PAVEMENT
- REMOVING FENCE
- REMOVING TREE
- REMOVING VEGETATION
- INLET PROTECTION, TYPE D - COMPLETE (UNLESS OTHERWISE NOTED)
- EXISTING RIGHT OF WAY
- POTENTIAL RIGHT OF WAY - FEE
- POTENTIAL TEMPORARY LIMITED EASEMENT (TLE)
- REMOVE STREET LIGHT POLE & BASE, TRAFFIC SIGNAL POLE & BASE, & CABINET
- REMOVING PULL BOX
- REMOVING STORM SEWER XX-INCH
- REMOVING INLET, REMOVING CATCH BASIN
- ABANDON CONDUIT
- ABANDONING SEWER (ABANDON PIPE WITH SLURRY)

XXXXXXX

REMOVAL PLAN - NB/SB TROY-NORTHPORT

NORTH-SOUTH BUS RAPID TRANSIT

CITY OF MADISON

CITY OF MADISON, DANE COUNTY, WI

CONTRACT NO: XXXXXXXXX

MARK:	REVISION	DATE	BY

Designed By: AECOM XXXXXXXX

Date: 2024-10-30

Scale: 1:20

XXXXXXX

RM-28N

FILE NAME : C:\USERS\MILLERN\DC\ACCDOCS\AECOM\CI-AMER (USA) 60710874 MADSON NS BRT\PROJECT FILES\900-CAD GIS\NORTH\SHEETS\050209-RM-N.DWG

PLOT DATE : 10/30/2024 11:06 AM

PLOT BY : MILLER, NOAH

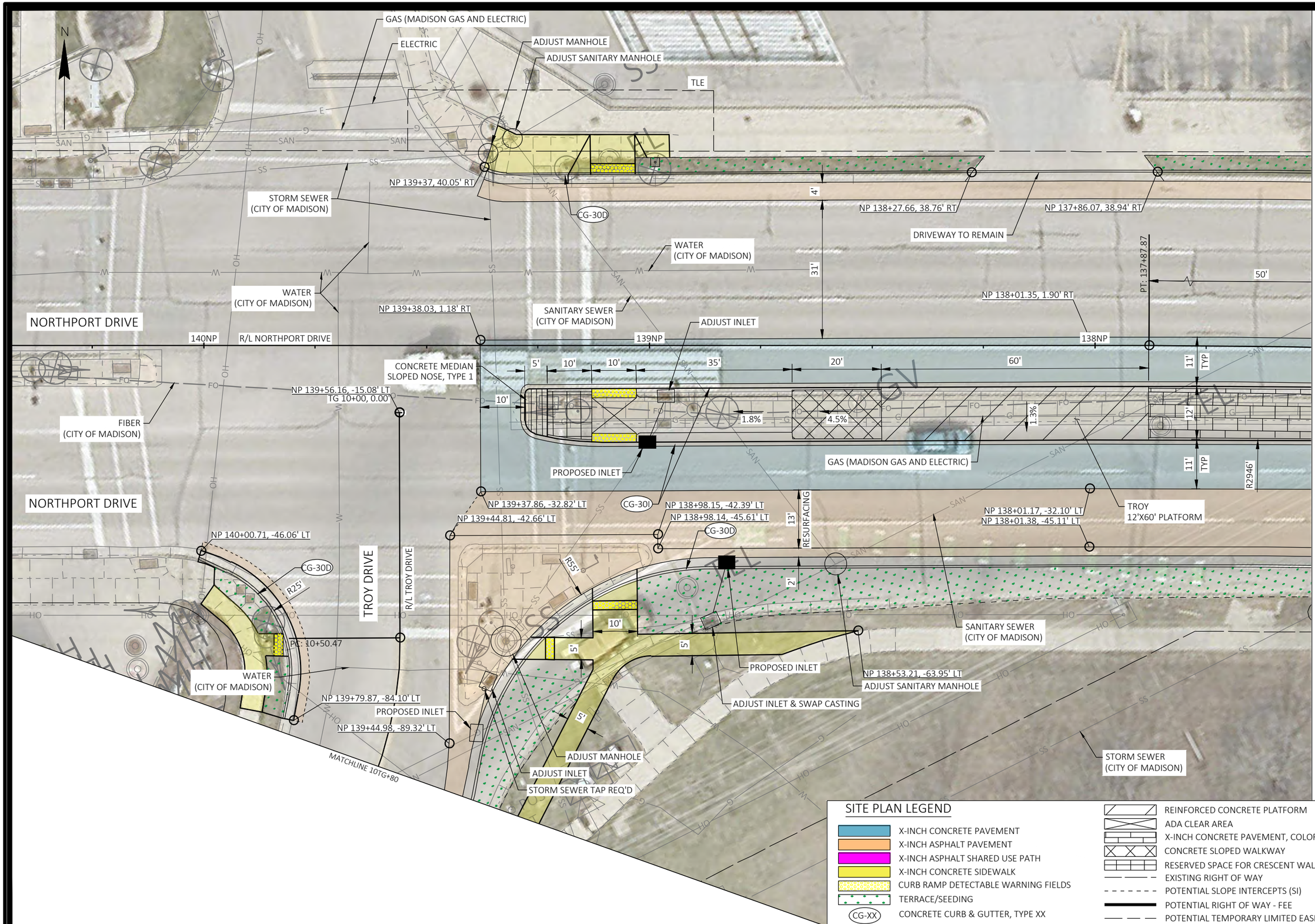

SITE PLAN LEGEND

- X-INCH CONCRETE PAVEMENT
- X-INCH ASPHALT PAVEMENT
- X-INCH ASPHALT SHARED USE PATH
- X-INCH CONCRETE SIDEWALK
- CURB RAMP DETECTABLE WARNING FIELDS
- TERRACE/SEEDING
- CG-XX — CONCRETE CURB & GUTTER, TYPE XX
- REINFORCED CONCRETE PLATFORM
- ADA CLEAR AREA
- X-INCH CONCRETE PAVEMENT, COLORED AND STAMPED
- CONCRETE SLOPED WALKWAY
- RESERVED SPACE FOR CRESCENT WALL AND SIGNALS
- EXISTING RIGHT OF WAY
- POTENTIAL SLOPE INTERCEPTS (SI)
- POTENTIAL RIGHT OF WAY - FEE
- POTENTIAL TEMPORARY LIMITED EASEMENT (TLE)

MARK:	REVISION	DATE	BY

Designed By: AECOM XXXXXXXX
Date: 2024-10-30
Scale: 1:20

XXXXXXX

SITE PLAN - NB/SB TROY-NORTHPORT

NORTH-SOUTH BUS RAPID TRANSIT

CITY OF MADISON, DANE COUNTY, WI

CONTRACT NO: XXXXXXXXX

CITY OF MADISON

XXXXXXX

PN-26N

PLOT BY: MILLER, NOAH

PLOT DATE: 10/30/2024 11:06 AM

FILE NAME: C:\USERS\MILLERN\DC\ACCDOCS\AECOM\CI-AMER (USA) 60710874 MADSON NS BRT\PROJECT FILES\900-CAD GIS\NORTH\SHEETS\050209-PN-N.DWG

N

ADJUST SANITARY MANHOLE

ADJUST INLET

NP 137+20.90, 39.35' RT

NP 136+84.73, 39.88' RT

NP 136+48.73, 12.52' RT

STORM SEWER
(CITY OF MADISON)

DRIVEWAY TO REMAIN

SANITARY SEWER
(CITY OF MADISON)

4'

22'

NORTHPORT DRIVE

CG-30D

NP 135+56.68, 40.77' RT

50'

NP 137+38.01, 2.17' RT

PC: 136+66.87

NP 136+02.75, 12.82' RT

NP 135+67.53, 12.78' RT

90'
10:1 TAPER

R2967'

CG-30D

CONCRETE MEDIAN
SLOPED NOSE, TYPE 1

MATCHLINE 137NP+50

137NP

136NP

R/L NORTHPORT DRIVE

135NP

11' TYP

12'

GAS (MADISON GAS AND ELECTRIC)

FIBER
(CITY OF MADISON)

11' TYP

R2946'

NP 135+67.38, -13.85' LT

139'
8.5:1 TAPER

NORTHPORT DRIVE

VARIES

NP 137+06.43, -31.47' LT

CG-30D

NP 135+56.22, -43.30' LT

ADJUST MANHOLE

ASPHALT RESURFACING

ADJUST INLET

SITE PLAN LEGEND

- X-INCH CONCRETE PAVEMENT
- X-INCH ASPHALT PAVEMENT
- X-INCH ASPHALT SHARED USE PATH
- X-INCH CONCRETE SIDEWALK
- CURB RAMP DETECTABLE WARNING FIELDS
- TERRACE/SEEDING
- CG-XX CONCRETE CURB & GUTTER, TYPE XX
- REINFORCED CONCRETE PLATFORM
- ADA CLEAR AREA
- X-INCH CONCRETE PAVEMENT, COLORED AND STAMPED
- CONCRETE SLOPED WALKWAY
- RESERVED SPACE FOR CRESCENT WALL AND SIGNALS
- EXISTING RIGHT OF WAY
- POTENTIAL SLOPE INTERCEPTS (SI)
- POTENTIAL RIGHT OF WAY - FEE
- POTENTIAL TEMPORARY LIMITED EASEMENT (TLE)

MARK:	REVISION	DATE	BY:

Designed By: AECOM XXXXXXXX
Date: 2024-10-30
Scale: 1:20

XXXXXXX

CITY OF MADISON, DANE COUNTY, WI

CONTRACT NO: XXXXXXXXX

SITE PLAN - NB/SB TROY-NORTHPORT

NORTH-SOUTH BUS RAPID TRANSIT

CITY OF MADISON

XXXXXXX

PN-27N

PLOT BY: MILLER, NOAH

PLOT DATE: 10/30/2024 11:06 AM

FILE NAME: C:\USERS\MILLERN\DC\ACCDOCS\AECOM\CI-AMER (USA) 60710874 MADISON NS BRT\PROJECT FILES\900-CAD GIS\NORTH\SHEETS\050209-PN-N.DWG



SITE PLAN LEGEND

- X-INCH CONCRETE PAVEMENT
- X-INCH ASPHALT PAVEMENT
- X-INCH ASPHALT SHARED USE PATH
- X-INCH CONCRETE SIDEWALK
- CURB RAMP DETECTABLE WARNING FIELDS
- TERRACE/SEEDING
- CG-XX CONCRETE CURB & GUTTER, TYPE XX
- REINFORCED CONCRETE PLATFORM
- ADA CLEAR AREA
- X-INCH CONCRETE PAVEMENT, COLORED AND STAMPED
- CONCRETE SLOPED WALKWAY
- RESERVED SPACE FOR CRESCENT WALL AND SIGNALS
- EXISTING RIGHT OF WAY
- POTENTIAL SLOPE INTERCEPTS (SI)
- POTENTIAL RIGHT OF WAY - FEE
- POTENTIAL TEMPORARY LIMITED EASEMENT (TLE)

XXXXXXX

SITE PLAN - NB/SB TROY-NORTHPORT

NORTH-SOUTH BUS RAPID TRANSIT

CITY OF MADISON, DANE COUNTY, WI

CONTRACT NO: XXXXXXXXX

MARK:	REVISION	DATE	BY

Designed By: AECOM XXXXXXXX

Date: 2024-10-30

Scale: 1:20

XXXXXXX

PN-28N

FILE NAME : C:\USERS\MILLERN\DC\ACCDOCS\AECOM\CI-AMER (USA) 60710874 MADISON NS BRT\PROJECT FILES\900-CAD GIS\NORTH\SHEETS\050209-PN-N.DWG

PLOT DATE : 10/30/2024 11:06 AM

PLOT BY : MILLER, NOAH



REMOVALS LEGEND

- REMOVING PAVEMENT
- REMOVING CONCRETE CURB
- REMOVING CONCRETE CURB & GUTTER
- REMOVING CONCRETE SIDEWALK & DRIVEWAY
- SAWING PAVEMENT
- REMOVING FENCE
- REMOVING TREE
- REMOVING VEGETATION
- INLET PROTECTION, TYPE D - COMPLETE (UNLESS OTHERWISE NOTED)

ALL SIGNING REMOVALS FOUND ON THE MARKING AND SIGNING PLANS

- EXISTING RIGHT OF WAY
- POTENTIAL RIGHT OF WAY - FEE
- POTENTIAL TEMPORARY LIMITED EASEMENT (TLE)
- REMOVE STREET LIGHT POLE & BASE, TRAFFIC SIGNAL POLE & BASE, & CABINET
- REMOVING PULL BOX
- REMOVING STORM SEWER XX-INCH
- REMOVING INLET, REMOVING CATCH BASIN
- ABANDON CONDUIT
- ABANDONING SEWER (ABANDON PIPE WITH SLURRY)

UTILITIES PRESENT, SURVEY CONFIRMATION TO FOLLOW:
1. ELECTRIC (MADISON GAS AND ELECTRIC)
2. FIBER (SPECTRUM)

MARK	REVISION	DATE	BY

Designed By: AECOM XXXXXXXX
Date: 2024-10-31
Scale: 1:20

XXXXXXX

CITY OF MADISON, DANE COUNTY, WI

CONTRACT NO: XXXXXXXXXX

REMOVAL PLAN - NB SCHOOL-NORTHPORT

NORTH-SOUTH BUS RAPID TRANSIT

CITY OF MADISON

XXXXXXX

RM-29N

FILE NAME : C:\USERS\MEGHAN.MCCARTHY\DC\ACCDOCS\AECOM\CI-AMER (USA) 60710874 MADISON NS BRT\PROJECT FILES\900-CAD GIS\NORTH\SHEETS\050210-RM-N.DWG

PLOT DATE : 10/31/2024 2:56 PM

PLOT BY : MCCARTHY, MEGHAN

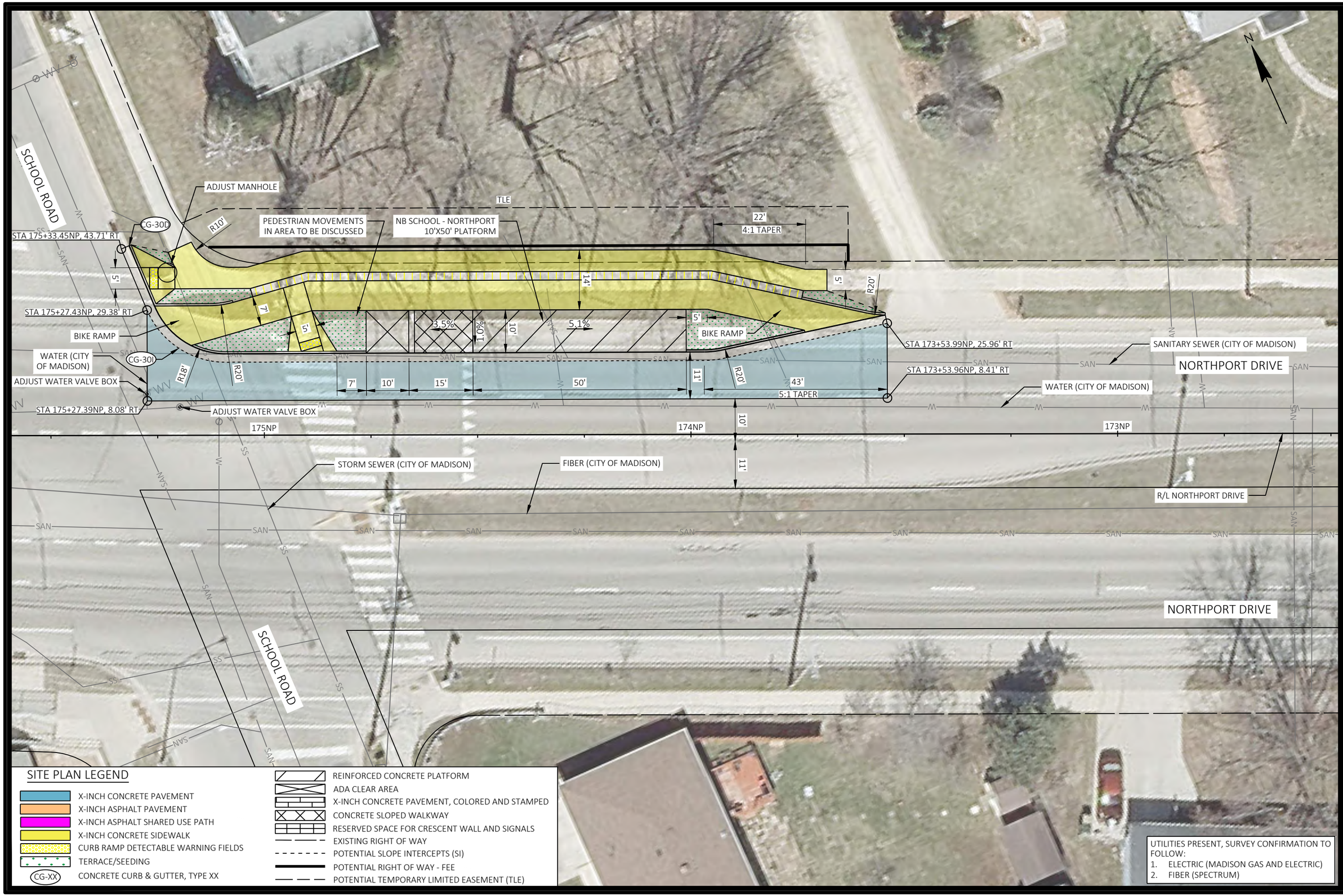

MARK	REVISION	DATE	BY

Designed By: AECOM
XXXXXXXX
Date: 2024-10-31
Scale: 1:20

XXXXXXX

CITY OF MADISON, DANE COUNTY, WI

CONTRACT NO: XXXXXXXXXX

SITE PLAN - NB SCHOOL-NORTHPORT

NORTH-SOUTH BUS RAPID TRANSIT

CITY OF MADISON

XXXXXXX

PN-29N

PLOT BY : MCCARTHY, MEGHAN

PLOT DATE : 10/31/2024 2:57 PM

FILE NAME : C:\USERS\MEGHAN.MCCARTHY\DC\ACCDOCS\AECOM\CI-AMER (USA) 60710874 MADISON NS BRT\PROJECT FILES\900-CAD GIS\NORTH\SHEETS\050210-PN-N.DWG

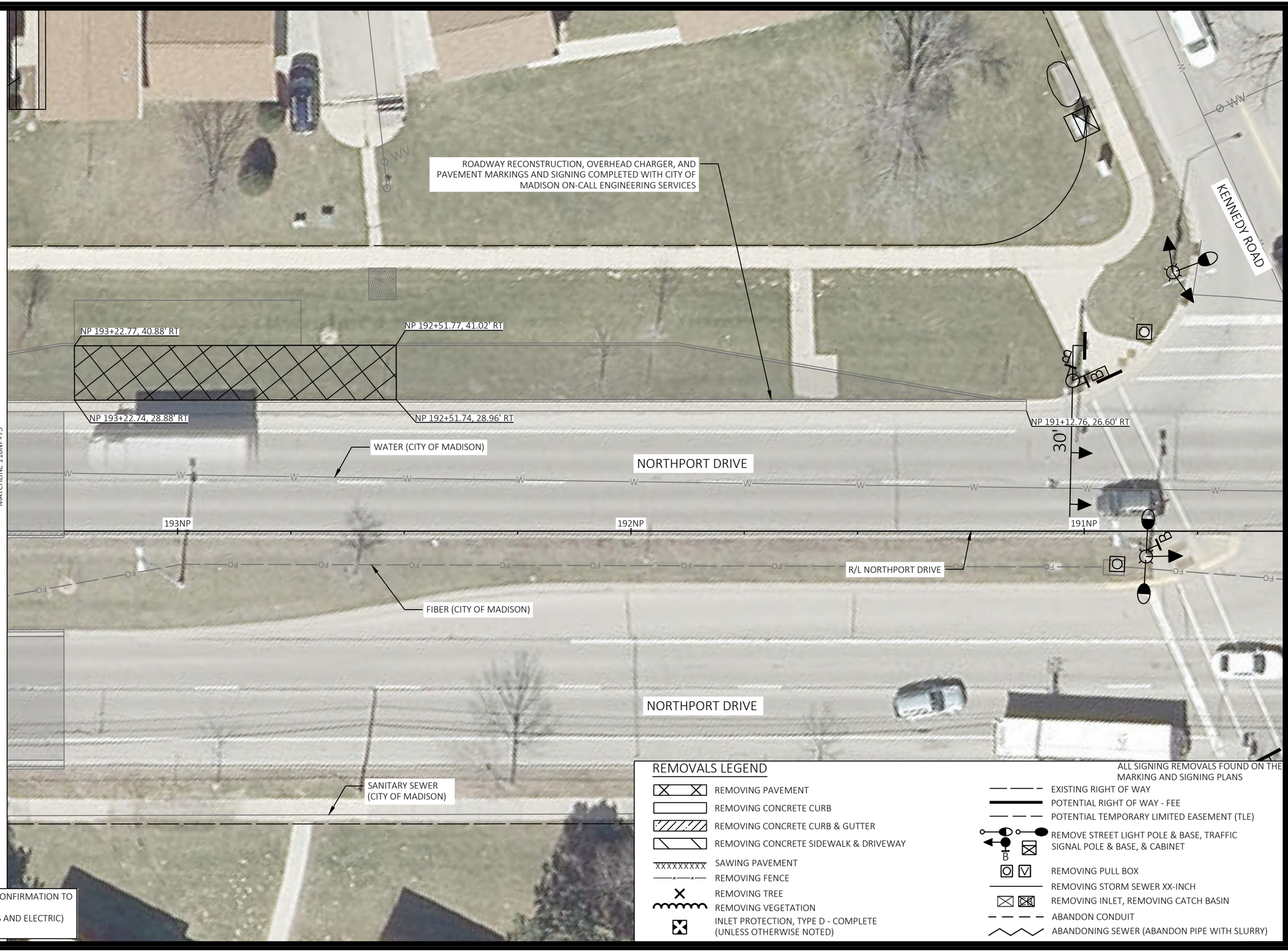

UTILITIES PRESENT, SURVEY CONFIRMATION TO FOLLOW:
1. ELECTRIC (MADISON GAS AND ELECTRIC)
2. FIBER (SPECTRUM)

REMOVALS LEGEND

- REMOVING PAVEMENT
- REMOVING CONCRETE CURB
- REMOVING CONCRETE CURB & GUTTER
- REMOVING CONCRETE SIDEWALK & DRIVEWAY
- XXXXXXXXX SAWING PAVEMENT
- REMOVING FENCE
- REMOVING TREE
- REMOVING VEGETATION
- INLET PROTECTION, TYPE D - COMPLETE (UNLESS OTHERWISE NOTED)

ALL SIGNING REMOVALS FOUND ON THE MARKING AND SIGNING PLANS

- EXISTING RIGHT OF WAY
- POTENTIAL RIGHT OF WAY - FEE
- POTENTIAL TEMPORARY LIMITED EASEMENT (TLE)
- REMOVE STREET LIGHT POLE & BASE, TRAFFIC SIGNAL POLE & BASE, & CABINET
- REMOVING PULL BOX
- REMOVING STORM SEWER XX-INCH
- REMOVING INLET, REMOVING CATCH BASIN
- ABANDON CONDUIT
- ABANDONING SEWER (ABANDON PIPE WITH SLURRY)

MARK	REVISION	DATE	BY

Designed By: AECOM
XXXXXXXX
Date: 2024-10-31
Scale: 1:20

XXXXXXXX

CITY OF MADISON, DANE COUNTY, WI

CONTRACT NO: XXXXXXXXXX

REMOVAL PLAN - NORTH TERMINAL AT KENNEDY

NORTH-SOUTH BUS RAPID TRANSIT

CITY OF MADISON

XXXXXXX

RM-30N

FILE NAME : C:\USERS\MEGHAN.MCCARTHY\DC\ACCDOCS\AECOM\CI-AMER (USA) 60710874 MADISON NS BRT\PROJECT FILES\900-CAD GIS\NORTH\SHEETS\050211-RM-N.DWG

PLOT DATE : 10/31/2024 11:36 AM

PLOT BY : MCCARTHY, MEGHAN

ROADWAY RECONSTRUCTION, COMFORT STATION, ELECTRICAL BUILDING, OVERHEAD CHARGER, AND PAVEMENT MARKINGS AND SIGNING COMPLETED WITH CITY OF MADISON ON-CALL ENGINEERING SERVICES

STORM SEWER (CITY OF MADISON)

WATER (CITY OF MADISON)

NORTHPORT DRIVE

R/L NORTHPORT DRIVE

196NP

195NP

194NP

FIBER (CITY OF MADISON)

NP 194+02.76, 26.30' RT

NP 193+75.10, 26.33' RT

NP 193+75.08, -0.02' LT

NP 193+75.06, -23.30' LT

NP 193+75.05, -50.51' LT

NORTHPORT DRIVE

SANITARY SEWER (CITY OF MADISON)

MATCHLINE 118NP+75

N

REMOVALS LEGEND

- REMOVING PAVEMENT
- REMOVING CONCRETE CURB
- REMOVING CONCRETE CURB & GUTTER
- REMOVING CONCRETE SIDEWALK & DRIVEWAY
- SAWING PAVEMENT
- REMOVING FENCE
- REMOVING TREE
- REMOVING VEGETATION
- INLET PROTECTION, TYPE D - COMPLETE (UNLESS OTHERWISE NOTED)

ALL SIGNING REMOVALS FOUND ON THE MARKING AND SIGNING PLANS

- EXISTING RIGHT OF WAY
- POTENTIAL RIGHT OF WAY - FEE
- POTENTIAL TEMPORARY LIMITED EASEMENT (TLE)
- REMOVE STREET LIGHT POLE & BASE, TRAFFIC SIGNAL POLE & BASE, & CABINET
- REMOVING PULL BOX
- REMOVING STORM SEWER XX-INCH
- REMOVING INLET, REMOVING CATCH BASIN
- ABANDON CONDUIT
- ABANDONING SEWER (ABANDON PIPE WITH SLURRY)

UTILITIES PRESENT, SURVEY CONFIRMATION TO FOLLOW:

1. ELECTRIC (MADISON GAS AND ELECTRIC)
2. FIBER (SPECTRUM)

MARK	REVISION	DATE	BY

Designed By: AECOM
XXXXXXXX

Date: 2024-10-31

Scale: 1:20

XXXXXXX

CITY OF MADISON, DANE COUNTY, WI

CONTRACT NO: XXXXXXXXXX

REMOVAL PLAN - NORTH TERMINAL AT KENNEDY

NORTH-SOUTH BUS RAPID TRANSIT

CITY OF MADISON

XXXXXXX

RM-31N

PLOT BY : MCCARTHY, MEGHAN

PLOT DATE : 10/31/2024 11:41 AM

FILE NAME : C:\USERS\MEGHAN.MCCARTHY\DC\ACCDOCS\AECOM\CI-AMER (USA) 60710874 MADISON NS BRT\PROJECT FILES\900-CAD GIS\NORTH\SHEETS\050211-RM-N.DWG

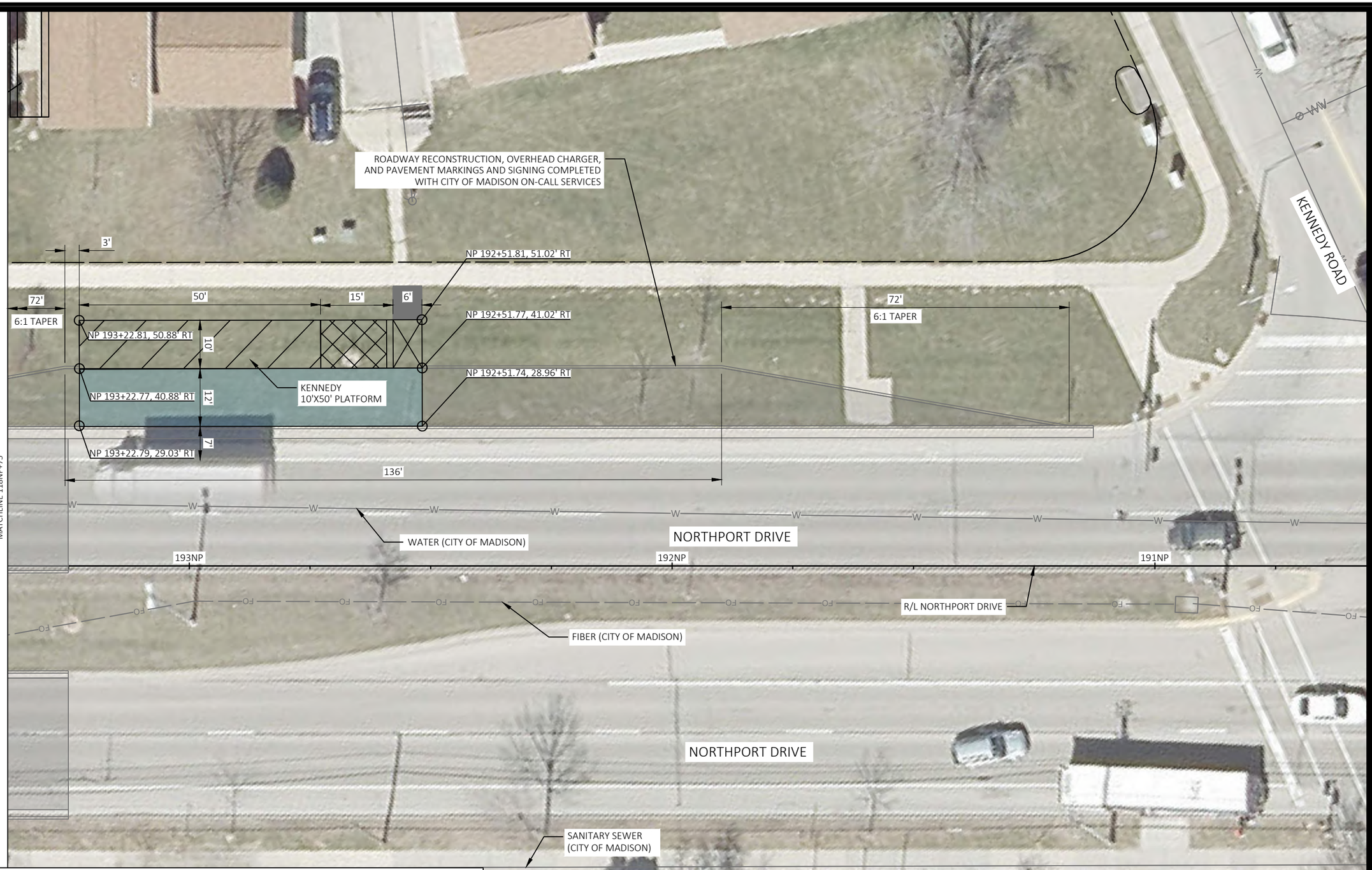

SITE PLAN LEGEND

- X-INCH CONCRETE PAVEMENT
- X-INCH ASPHALT PAVEMENT
- X-INCH ASPHALT SHARED USE PATH
- X-INCH CONCRETE SIDEWALK
- CURB RAMP DETECTABLE WARNING FIELDS
- TERRACE/SEEDING
- CG-XX CONCRETE CURB & GUTTER, TYPE XX
- REINFORCED CONCRETE PLATFORM
- ADA CLEAR AREA
- X-INCH CONCRETE PAVEMENT, COLORED AND STAMPED
- CONCRETE SLOPED WALKWAY
- RESERVED SPACE FOR CRESCENT WALL AND SIGNALS
- EXISTING RIGHT OF WAY
- POTENTIAL SLOPE INTERCEPTS (SI)
- POTENTIAL RIGHT OF WAY - FEE
- POTENTIAL TEMPORARY LIMITED EASEMENT (TLE)

UTILITIES PRESENT, SURVEY CONFIRMATION TO FOLLOW:
1. ELECTRIC (MADISON GAS AND ELECTRIC)
2. FIBER (SPECTRUM)

MARK	REVISION	DATE	BY

Designed By: AECOM
XXXXXXXX
Date: 2024-10-31
Scale: 1:20

XXXXXXX

CITY OF MADISON, DANE COUNTY, WI

CONTRACT NO: XXXXXXXXXX

SITE PLAN - NORTH TERMINAL AT KENNEDY

NORTH-SOUTH BUS RAPID TRANSIT

CITY OF MADISON

XXXXXXX

PN-30N

FILE NAME: C:\USERS\MEGHAN.MCCARTHY\DC\ACCDOCS\AECOM\CI-AMER (USA) 60710874 MADISON NS BRT\PROJECT FILES\900-CAD GIS\NORTH\SHEETS\050211-PN-N.DWG

PLOT DATE: 10/31/2024 11:38 AM

PLOT BY: MCCARTHY, MEGHAN

ROADWAY RECONSTRUCTION, COMFORT STATION, ELECTRICAL BUILDING, OVERHEAD CHARGER, AND PAVEMENT MARKINGS AND SIGNING COMPLETED WITH CITY OF MADISON ON-CALL ENGINEERING SERVICES

COMFORT STATION AND ELECTRICAL BUILDING SIZES AND ORIENTATION TO BE ADJUSTED IN CITY OF MADISON ON-CALL ENGINEERING SERVICES TO LIMIT RECONSTRUCTION OF EXISTING SIDEWALK.

STORM SEWER (CITY OF MADISON)

WATER (CITY OF MADISON)

NORTHPORT DRIVE

R/L NORTHPORT DRIVE

196NP

195NP

194NP

72'

6:1 TAPER

MATCHLINE 118NP+75

FIBER (CITY OF MADISON)

NORTHPORT DRIVE

SANITARY SEWER (CITY OF MADISON)

N

SITE PLAN LEGEND

- X-INCH CONCRETE PAVEMENT
- X-INCH ASPHALT PAVEMENT
- X-INCH ASPHALT SHARED USE PATH
- X-INCH CONCRETE SIDEWALK
- CURB RAMP DETECTABLE WARNING FIELDS
- TERRACE/SEEDING
- CG-XX CONCRETE CURB & GUTTER, TYPE XX
- REINFORCED CONCRETE PLATFORM
- ADA CLEAR AREA
- X-INCH CONCRETE PAVEMENT, COLORED AND STAMPED
- CONCRETE SLOPED WALKWAY
- RESERVED SPACE FOR CRESCENT WALL AND SIGNALS
- EXISTING RIGHT OF WAY
- POTENTIAL SLOPE INTERCEPTS (SI)
- POTENTIAL RIGHT OF WAY - FEE
- POTENTIAL TEMPORARY LIMITED EASEMENT (TLE)

UTILITIES PRESENT, SURVEY CONFIRMATION TO FOLLOW:
1. ELECTRIC (MADISON GAS AND ELECTRIC)
2. FIBER (SPECTRUM)

MARK	REVISION	DATE	BY

Designed By: AECOM
XXXXXXXX
Date: 2024-10-31
Scale: 1:20

XXXXXXX

CITY OF MADISON, DANE COUNTY, WI

CONTRACT NO: XXXXXXXXXX

SITE PLAN - NORTH TERMINAL AT KENNEDY

NORTH-SOUTH BUS RAPID TRANSIT

CITY OF MADISON

XXXXXXX

PN-31N

FILE NAME: C:\USERS\MEGHAN.MCCARTHY\DC\ACCDOCS\AECOM\CI-AMER (USA) 60710874 MADISON NS BRT\PROJECT FILES\900-CAD GIS\NORTH\SHEETS\050211-PN-N.DWG PLOT DATE: 10/31/2024 11:38 AM PLOT BY: MCCARTHY, MEGHAN

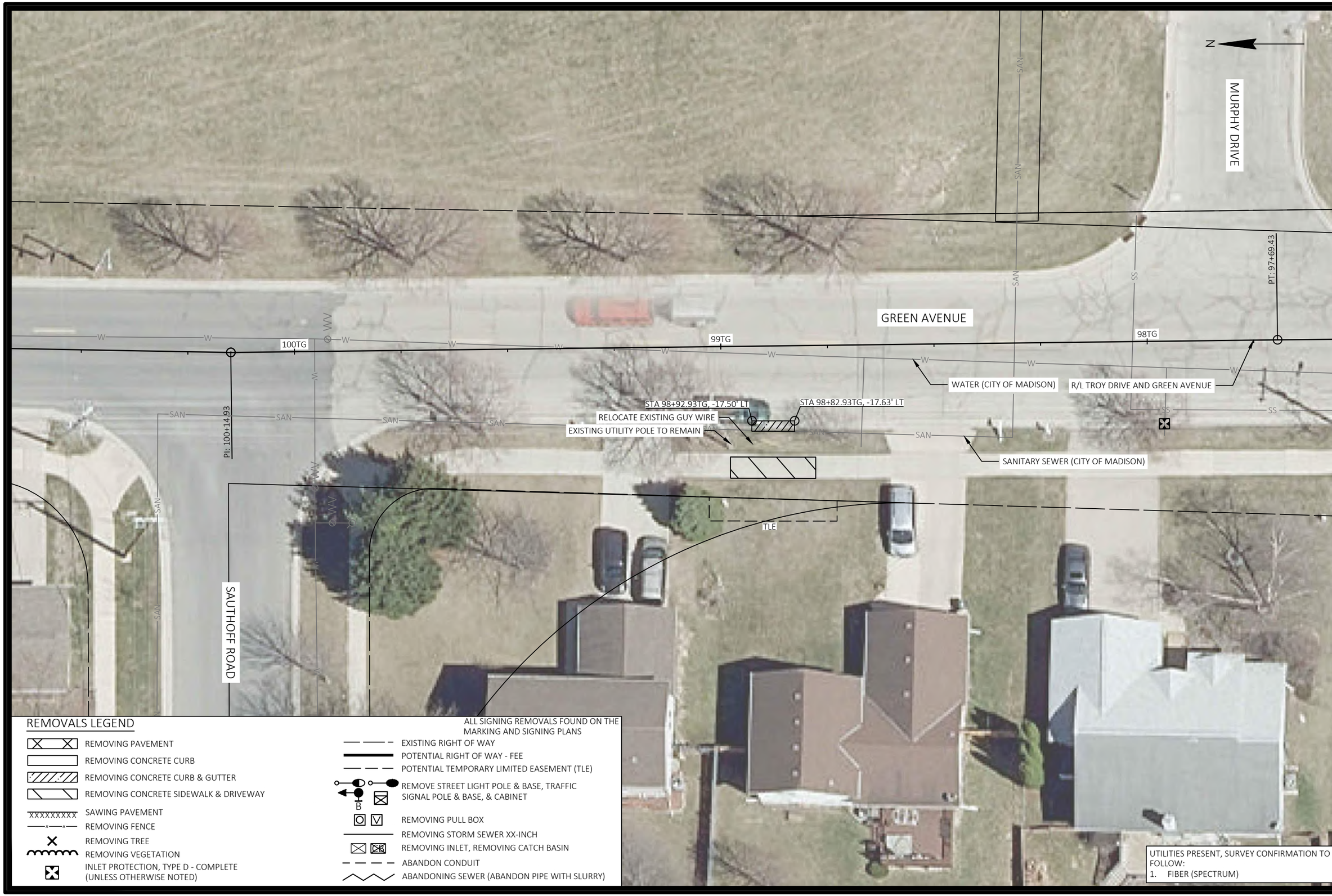

REMOVALS LEGEND

- REMOVING PAVEMENT
- REMOVING CONCRETE CURB
- REMOVING CONCRETE CURB & GUTTER
- REMOVING CONCRETE SIDEWALK & DRIVEWAY
- SAWING PAVEMENT
- REMOVING FENCE
- REMOVING TREE
- REMOVING VEGETATION
- INLET PROTECTION, TYPE D - COMPLETE (UNLESS OTHERWISE NOTED)

ALL SIGNING REMOVALS FOUND ON THE MARKING AND SIGNING PLANS

- EXISTING RIGHT OF WAY
- POTENTIAL RIGHT OF WAY - FEE
- POTENTIAL TEMPORARY LIMITED EASEMENT (TLE)
- REMOVE STREET LIGHT POLE & BASE, TRAFFIC SIGNAL POLE & BASE, & CABINET
- REMOVING PULL BOX
- REMOVING STORM SEWER XX-INCH
- REMOVING INLET, REMOVING CATCH BASIN
- ABANDON CONDUIT
- ABANDONING SEWER (ABANDON PIPE WITH SLURRY)

UTILITIES PRESENT, SURVEY CONFIRMATION TO FOLLOW:
1. FIBER (SPECTRUM)

MARK	REVISION	DATE	BY

Designed By: AECOM XXXXXXXX | Date: 2024-10-31 | Scale: 1:20

XXXXXXXX

CITY OF MADISON, DANE COUNTY, WI

CONTRACT NO: XXXXXXXXXX

REMOVAL PLAN - SB MURPHY

NORTH-SOUTH BUS RAPID TRANSIT

CITY OF MADISON

XXXXXXX

RM-32N

FILE NAME: C:\USERS\MEGHAN.MCCARTHY\DC\ACCDOCS\AECOM\CI-AMER (USA) 60710874 MADISON NS BRT\PROJECT FILES\900-CAD GIS\NORTH\SHEETS\050212-RM-N.DWG

PLOT DATE : 10/31/2024 3:00 PM

PLOT BY : MCCARTHY, MEGHAN

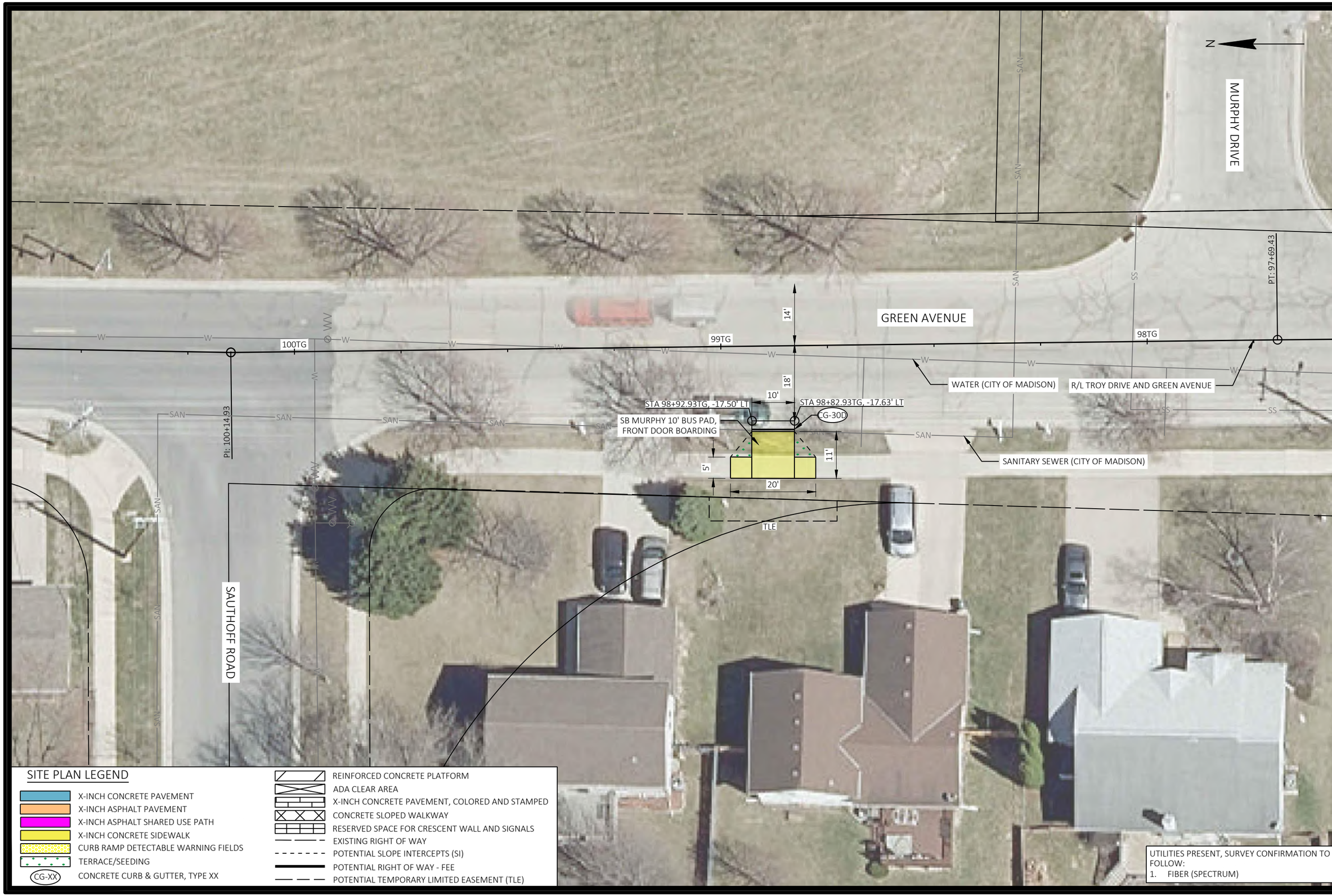

SITE PLAN LEGEND

- X-INCH CONCRETE PAVEMENT
- X-INCH ASPHALT PAVEMENT
- X-INCH ASPHALT SHARED USE PATH
- X-INCH CONCRETE SIDEWALK
- CURB RAMP DETECTABLE WARNING FIELDS
- TERRACE/SEEDING
- CG-XX CONCRETE CURB & GUTTER, TYPE XX
- REINFORCED CONCRETE PLATFORM
- ADA CLEAR AREA
- X-INCH CONCRETE PAVEMENT, COLORED AND STAMPED
- CONCRETE SLOPED WALKWAY
- RESERVED SPACE FOR CRESCENT WALL AND SIGNALS
- EXISTING RIGHT OF WAY
- POTENTIAL SLOPE INTERCEPTS (SI)
- POTENTIAL RIGHT OF WAY - FEE
- POTENTIAL TEMPORARY LIMITED EASEMENT (TLE)

UTILITIES PRESENT, SURVEY CONFIRMATION TO FOLLOW:
1. FIBER (SPECTRUM)

MARK	REVISION	DATE	BY

Designed By: AECOM
XXXXXXXX
Date: 2024-10-31
Scale: 1:20

XXXXXXX

CITY OF MADISON, DANE COUNTY, WI

CONTRACT NO: XXXXXXXXXX

SITE PLAN - SB MURPHY

NORTH-SOUTH BUS RAPID TRANSIT

CITY OF MADISON

XXXXXXX

PN-32N

FILE NAME: C:\USERS\MEGHAN.MCCARTHY\DC\ACCDOCS\AECOM\CI-AMER (USA) 60710874 MADISON NS BRT\PROJECT FILES\900-CAD GIS\NORTH\SHEETS\050212-PN-N.DWG

PLOT DATE: 10/31/2024 3:00 PM

PLOT BY: MCCARTHY, MEGHAN

N

83TG

GREEN AVENUE

82TG

R/L TROY DRIVE AND GREEN AVENUE

WATER (CITY OF MADISON)

NORTH ROAD

PC: 81+34.91

TLE

STA 81+20.37TG, 16.56' RT

STA 81+08.37TG, 16.53' RT

SANITARY SEWER (CITY OF MADISON)

TROY DRIVE

81TG

80TG

STA 81+17.44TG, -15.81' LT

STA 81+08.44TG, -15.83' LT

STA 80+50.45TG, -14.97' LT

STA 80+40.45TG, -14.91' LT

W

SAN

TLE

TLE

POTENTIAL FIRE HYDRANT RELOCATION

REMOVALS LEGEND

ALL SIGNING REMOVALS FOUND ON THE MARKING AND SIGNING PLANS

- REMOVING PAVEMENT
- REMOVING CONCRETE CURB
- REMOVING CONCRETE CURB & GUTTER
- REMOVING CONCRETE SIDEWALK & DRIVEWAY
- SAWING PAVEMENT
- REMOVING FENCE
- REMOVING TREE
- REMOVING VEGETATION
- INLET PROTECTION, TYPE D - COMPLETE (UNLESS OTHERWISE NOTED)
- EXISTING RIGHT OF WAY
- POTENTIAL RIGHT OF WAY - FEE
- POTENTIAL TEMPORARY LIMITED EASEMENT (TLE)
- REMOVE STREET LIGHT POLE & BASE, TRAFFIC SIGNAL POLE & BASE, & CABINET
- REMOVING PULL BOX
- REMOVING STORM SEWER XX-INCH
- REMOVING INLET, REMOVING CATCH BASIN
- ABANDON CONDUIT
- ABANDONING SEWER (ABANDON PIPE WITH SLURRY)

UTILITIES PRESENT, SURVEY CONFIRMATION TO FOLLOW:

1. ELECTRIC (MADISON GAS AND ELECTRIC)

MARK	REVISION	DATE	BY

Designed By: AECOM
XXXXXXXX

Date: 2024-10-31

Scale: 1:20

XXXXXXX

CITY OF MADISON, DANE COUNTY, WI

CONTRACT NO: XXXXXXXXXX

REMOVAL PLAN - SB TROY-GREEN

NORTH-SOUTH BUS RAPID TRANSIT

CITY OF MADISON

XXXXXXX

RM-33N

FILE NAME : C:\USERS\MEGHAN.MCCARTHY\DC\ACCDOCS\AECOM\Ci-AMER (USA) 60710874 MADISON NS BRT\PROJECT FILES\900-CAD GIS\NORTH\SHEETS\050213-RM-N.DWG

PLOT DATE : 10/31/2024 4:04 PM

PLOT BY : MCCARTHY, MEGHAN

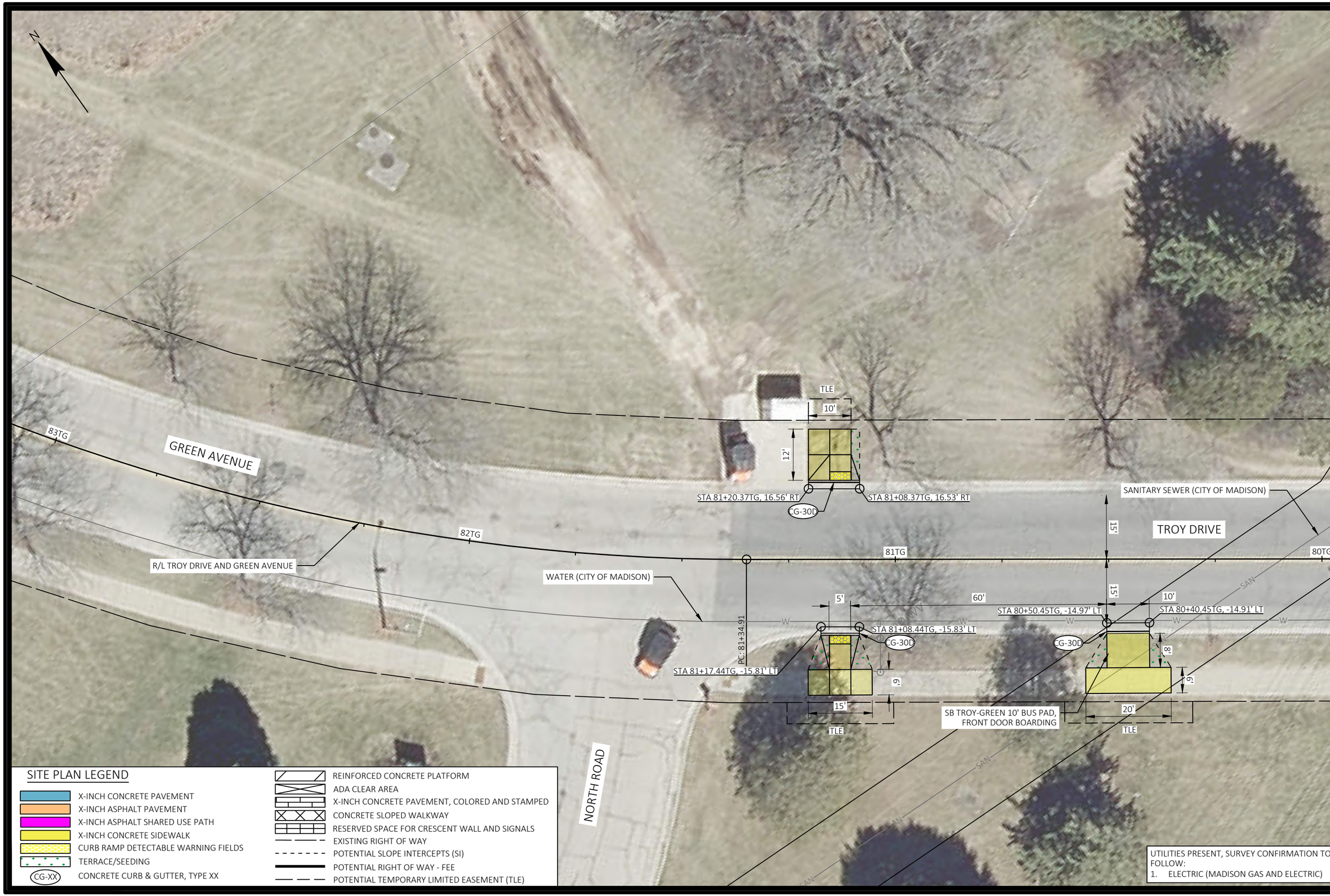

MARK	REVISION	DATE	BY

Designed By: AECOM
XXXXXXXX
Date: 2024-10-31
Scale: 1:20

XXXXXXX

CITY OF MADISON, DANE COUNTY, WI

CONTRACT NO: XXXXXXXXXX

SITE PLAN - SB TROY-GREEN

NORTH-SOUTH BUS RAPID TRANSIT

CITY OF MADISON

XXXXXXX

PN-33N

FILE NAME : C:\USERS\MEGHAN.MCCARTHY\DC\ACCDOCS\AECOM\Ci-AMER (USA) 60710874 MADISON NS BRT\PROJECT FILES\900-CAD GIS\NORTH\SHEETS\050213-PN-N.DWG PLOT DATE : 10/31/2024 4:05 PM PLOT BY : MCCARTHY, MEGHAN



MARK	REVISION	DATE	BY

Designed By: AECOM
XXXXXXXX
Date: 2024-10-31
Scale: 1:20

XXXXXXX

CITY OF MADISON, DANE COUNTY, WI

CONTRACT NO: XXXXXXXXXX

REMOVAL PLAN - SB LERDAHL

NORTH-SOUTH BUS RAPID TRANSIT

CITY OF MADISON

XXXXXXX

RM-34N

FILE NAME: C:\USERS\MEGHAN.MCCARTHY\DC\ACCDOCS\AECOM\CI-AMER (USA) 60710874 MADISON NS BRT\PROJECT FILES\900-CAD GIS\NORTH\SHEETS\050213-RM-N.DWG

PLOT DATE : 10/31/2024 4:05 PM

PLOT BY : MCCARTHY, MEGHAN

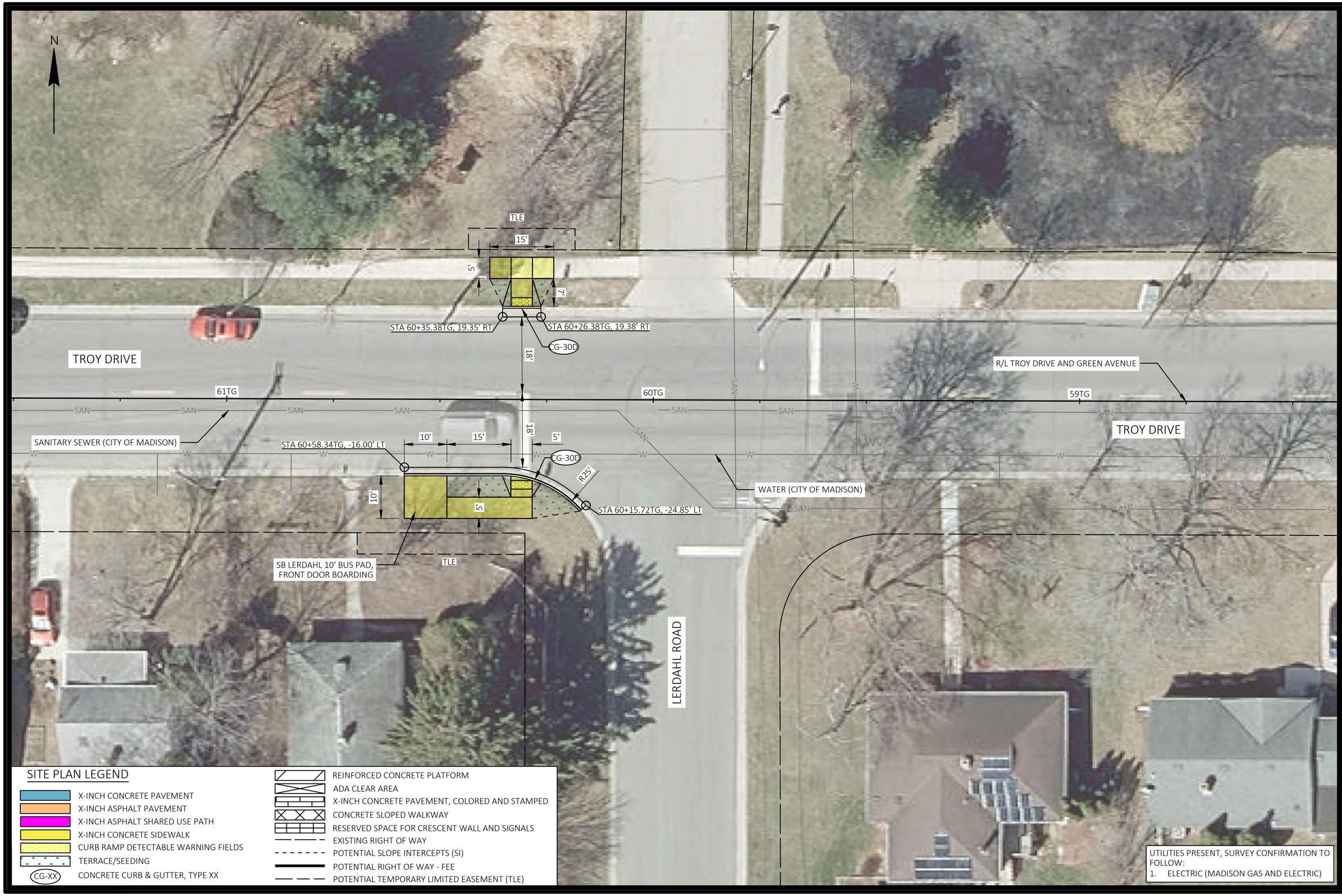

MARK	REVISION	DATE	BY

Designed By: AECOM
XXXXXXXX
Date: 2024-10-31
Scale: 1:20

XXXXXXX

CITY OF MADISON, DANE COUNTY, WI

CONTRACT NO: XXXXXXXXXX

SITE PLAN - SB LERDAHL

NORTH-SOUTH BUS RAPID TRANSIT

CITY OF MADISON

XXXXXXX

PN-34N

PLOT BY : MCCARTHY, MEGHAN

PLOT DATE : 10/31/2024 4:06 PM

FILE NAME : C:\USERS\MEGHAN.MCCARTHY\DC\ACCDOCS\AECOM\CI-AMER (USA) 60710874 MADISON NS BRT\PROJECT FILES\900-CAD GIS\NORTH\SHEETS\050213-PN-N.DWG



REMOVALS LEGEND

- REMOVING PAVEMENT
- REMOVING CONCRETE CURB
- REMOVING CONCRETE CURB & GUTTER
- REMOVING CONCRETE SIDEWALK & DRIVEWAY
- SAWING PAVEMENT
- REMOVING FENCE
- REMOVING TREE
- REMOVING VEGETATION
- INLET PROTECTION, TYPE D - COMPLETE (UNLESS OTHERWISE NOTED)

ALL SIGNING REMOVALS FOUND ON THE MARKING AND SIGNING PLANS

- EXISTING RIGHT OF WAY
- POTENTIAL RIGHT OF WAY - FEE
- POTENTIAL TEMPORARY LIMITED EASEMENT (TLE)
- REMOVE STREET LIGHT POLE & BASE, TRAFFIC SIGNAL POLE & BASE, & CABINET
- REMOVING PULL BOX
- REMOVING STORM SEWER XX-INCH
- REMOVING INLET, REMOVING CATCH BASIN
- ABANDON CONDUIT
- ABANDONING SEWER (ABANDON PIPE WITH SLURRY)

UTILITIES PRESENT, SURVEY CONFIRMATION TO FOLLOW:
1. ELECTRIC (MADISON GAS AND ELECTRIC)
2. FIBER (SPECTRUM)

MARK	REVISION	DATE	BY

Designed By: AECOM
XXXXXXXX
Date: 2024-10-31
Scale: 1:20

XXXXXXX

CITY OF MADISON, DANE COUNTY, WI

CONTRACT NO: XXXXXXXXXX

REMOVAL PLAN - NB/SB SCHOOL-TROY

NORTH-SOUTH BUS RAPID TRANSIT

CITY OF MADISON

XXXXXXX

RM-35N

FILE NAME : C:\USERS\MEGHAN.MCCARTHY\DC\ACCDOCS\AECOM\CI-AMER (USA) 60710874 MADISON NS BRT\PROJECT FILES\900-CAD GIS\NORTH\SHEETS\050213-RM-N.DWG

PLOT DATE : 10/31/2024 4:05 PM

PLOT BY : MCCARTHY, MEGHAN

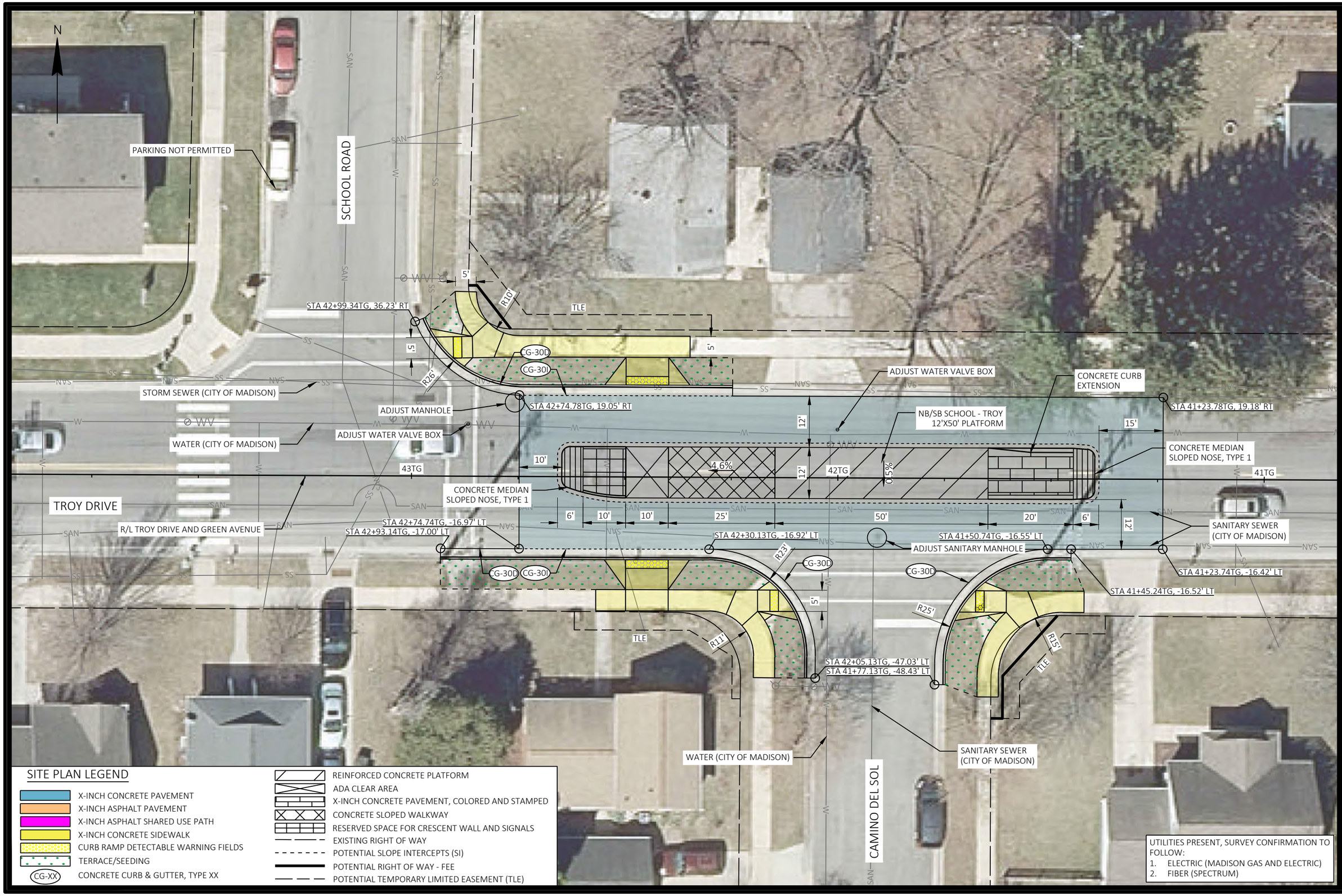

MARK	REVISION	DATE	BY

Designed By: AECOM
XXXXXXXX
Date: 2024-10-31
Scale: 1:20

XXXXXXX

CITY OF MADISON, DANE COUNTY, WI

CONTRACT NO: XXXXXXXXXX

SITE PLAN - NB/SB SCHOOL-TROY

NORTH-SOUTH BUS RAPID TRANSIT

CITY OF MADISON

XXXXXXX

PN-35N

PLOT BY : MCCARTHY, MEGHAN

PLOT DATE : 10/31/2024 4:06 PM

FILE NAME : C:\USERS\MEGHAN.MCCARTHY\DC\ACCDOCS\AECOM\CI-AMER (USA) 60710874 MADISON NS BRT\PROJECT FILES\900-CAD GIS\NORTH\SHEETS\050213-PN-N.DWG

MARK:	REVISION	DATE	BY:

Designed By: XXXXXXXX
Date: 2024-10-29
Scale: 1:50

XXXXXXX

SIGNAL PLAN - FISH HATCHERY ROAD AT US 12/18 EB RAMPS

NORTH-SOUTH BUS RAPID TRANSIT

CITY OF MADISON, DANE COUNTY, WI

CITY OF MADISON

CONTRACT NO: XXXXXXXXX

XXXXXXX

S-1

EXIST R/W

TRIVERTON PIKE DRIVE

12TR

13TR

14TR

15TR

BUS ONLY

ELECTRIC BUS CHARGER

POWER AND COMMUNICATION CONDUITS TO BUS CHARGER

ELECTRICAL CABINET
REFER TO ELECTRICAL DETAILS
(120/240 V, 1P, 3W, 200A)

EXIST R/W

3"C , SCH. 40
WITH 3#4/0, #4G TO ELECTRICAL PANEL

SOUTHERN TERMINAL MAIN SWITCHBOARD
(480/277V, 3P, 4W, 1000A)

4-WAY DUCT BANK WITH 4" CONDUITS

MG&E SERVICE POINT (SHARED SERVICE)

NEW MG&E XMFR

ROADWAY RECONSTRUCTION, COMFORT STATION, ELECTRICAL BUILDING, OVERHEAD CHARGER, PAVEMENT MARKINGS, AND SIGNING COMPLETED WITH CITY OF MADISON ON-CALL ENGINEERING SERVICES

ELECTRICAL PLAN LEGEND

- NONMETALLIC CONDUIT 3", UNLESS OTHERWISE NOTED
- CONDUIT SPECIAL 3", UNLESS OTHERWISE NOTED
- ELECTRICAL PULL BOX TYPE 1
- ELECTRICAL PULL BOX TYPE 5
- SNOW MELT AREA
- ELECTRICAL SERVICE METER BREAKER PEDESTAL
- ELECTRICAL SERVICE BREAKER DISCONNECT BOX
- ELECTRICAL SERVICE CT CABINET
- PLATFORM ELECTRICAL CABINET (PLATFORM LOCATION TBD)

NOTES:

1. COORDINATE EXACT METER BREAKER PEDESTAL AND CT CABINET LOCATION WITH UTILITY.
2. SNOWMELT TBD IN FUTURE PLANS
3. PV SYSTEM TBD IN FUTURE PLANS

MARK	REVISION	DATE	BY

Designed By: XXXXXXXX
Date: 2024-10-28
Scale: 1:20

ELECTRICAL PLAN - TRIVERTON PIKE DRIVE (SOUTH TERMINAL AT MCKEE RD) XXXXXXX

NORTH-SOUTH BUS RAPID TRANSIT

CITY OF MADISON, DANE COUNTY, WI

CITY OF MADISON

CONTRACT NO: XXXXXXXXX

XXXXXXX

E-2

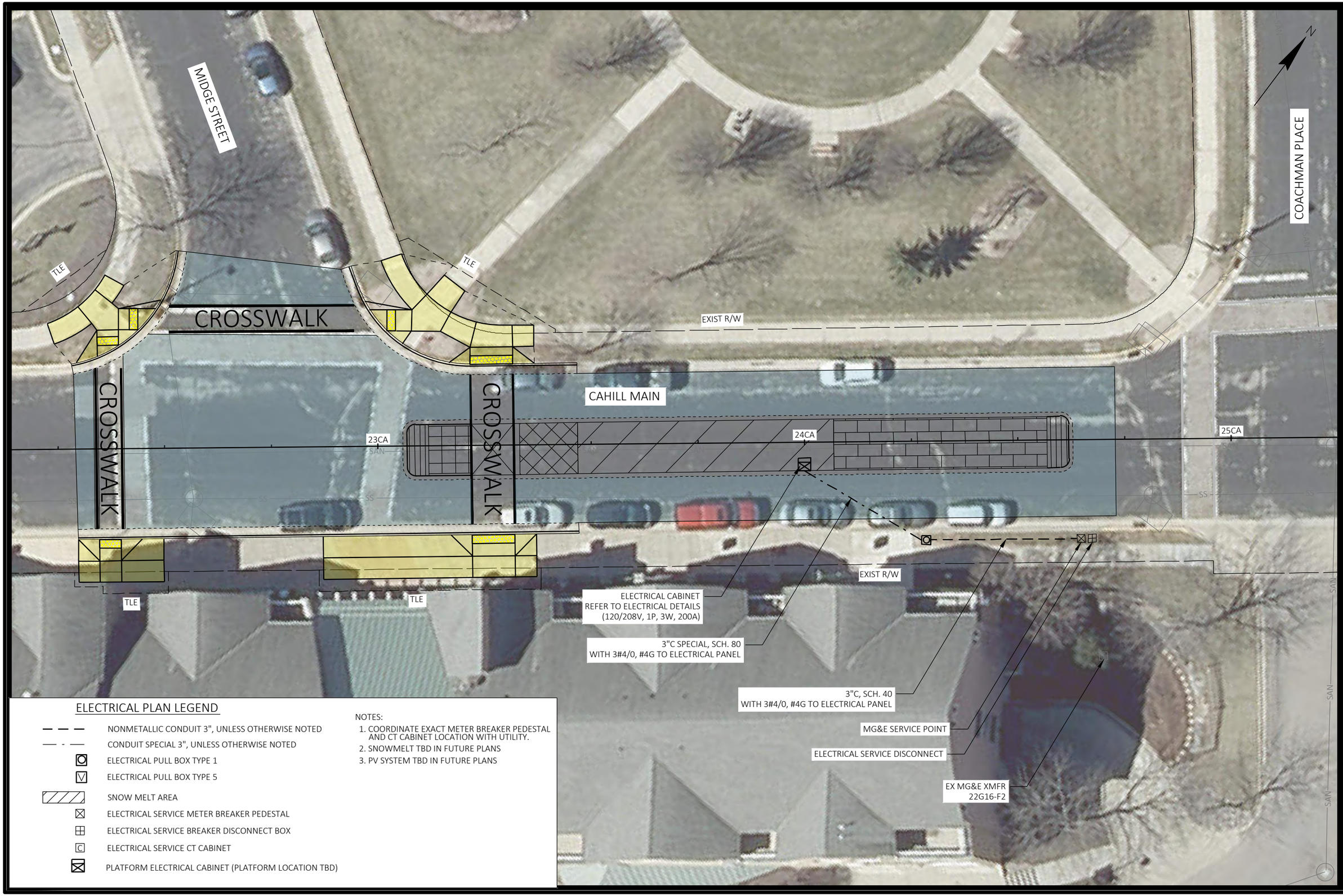

ELECTRICAL PLAN LEGEND

- NONMETALLIC CONDUIT 3", UNLESS OTHERWISE NOTED
- CONDUIT SPECIAL 3", UNLESS OTHERWISE NOTED
- ELECTRICAL PULL BOX TYPE 1
- ELECTRICAL PULL BOX TYPE 5
- SNOW MELT AREA
- ELECTRICAL SERVICE METER BREAKER PEDESTAL
- ELECTRICAL SERVICE BREAKER DISCONNECT BOX
- ELECTRICAL SERVICE CT CABINET
- PLATFORM ELECTRICAL CABINET (PLATFORM LOCATION TBD)

NOTES:

1. COORDINATE EXACT METER BREAKER PEDESTAL AND CT CABINET LOCATION WITH UTILITY.
2. SNOWMELT TBD IN FUTURE PLANS
3. PV SYSTEM TBD IN FUTURE PLANS

MARK:	REVISION	DATE:	BY:

Designed By: XXXXXXXX
Date: 2024-10-28
Scale: 1:20

XXXXXXX

ELECTRICAL PLAN - CAHILL MAIN

CITY OF MADISON, DANE COUNTY, WI

NORTH-SOUTH BUS RAPID TRANSIT

CONTRACT NO: XXXXXXXXX

CITY OF MADISON

XXXXXXX

E-3

EXIST R/W

FISH HATCHERY ROAD

BUS ONLY

BUS ONLY

554FH

555FH

556FH

CROSSWALK

CROSSWALK

CROSSWALK

HIGH RIDGE TRAIL

BRECKENRIDGE COURT

ELECTRICAL CABINET
REFER TO ELECTRICAL DETAILS
(120/240V, 1P, 3W, 200A)

3"C SPECIAL, SCH. 80
WITH 3#4/0, #4G TO ELECTRICAL PANEL

EXIST R/W

EX MG&E POLE
22G15-K5

MG&E SERVICE POINT

ELECTRICAL SERVICE DISCONNECT

NOTE: EXISTING UTILITIES
SHOWN PRE-RECONSTRUCTION
OF FISH HATCHERY ROAD

ELECTRICAL PLAN LEGEND

- NONMETALLIC CONDUIT 3", UNLESS OTHERWISE NOTED
- CONDUIT SPECIAL 3", UNLESS OTHERWISE NOTED
- ELECTRICAL PULL BOX TYPE 1
- ELECTRICAL PULL BOX TYPE 5
- SNOW MELT AREA
- ELECTRICAL SERVICE METER BREAKER PEDESTAL
- ELECTRICAL SERVICE BREAKER DISCONNECT BOX
- ELECTRICAL SERVICE CT CABINET
- PLATFORM ELECTRICAL CABINET (PLATFORM LOCATION TBD)

NOTES:

1. COORDINATE EXACT METER BREAKER PEDESTAL AND CT CABINET LOCATION WITH UTILITY.
2. SNOWMELT TBD IN FUTURE PLANS
3. PV SYSTEM TBD IN FUTURE PLANS

MARK	REVISION	DATE	BY

Designed By: XXXXXXXX
Date: 2024-10-28
Scale: 1:20

XXXXXXX

ELECTRICAL PLAN - FISH HATCHERY ROAD AT HIGH RIDGE TRAIL

NORTH-SOUTH BUS RAPID TRANSIT

CITY OF MADISON, DANE COUNTY, WI

CITY OF MADISON

CONTRACT NO: XXXXXXXXX

XXXXXXX

E-4

POST ROAD

EXIST R/W

FISH HATCHERY ROAD

CROSSWALK

ONLY

BUS

580FH

581FH

582FH

ELECTRICAL CABINET
REFER TO ELECTRICAL DETAILS
(120/240V, 1P, 3W, 200A)

3"C SPECIAL, SCH. 80
WITH 3#4/0, #4G TO ELECTRICAL PANEL

MG&E SERVICE POINT

ELECTRICAL SERVICE DISCONNECT

NEW MGE XMFR

NOTE: EXISTING UTILITIES
SHOWN PRE-RECONSTRUCTION
OF FISH HATCHERY ROAD

ELECTRICAL PLAN LEGEND

- NONMETALLIC CONDUIT 3", UNLESS OTHERWISE NOTED
- CONDUIT SPECIAL 3", UNLESS OTHERWISE NOTED
- ELECTRICAL PULL BOX TYPE 1
- ELECTRICAL PULL BOX TYPE 5
- SNOW MELT AREA
- ELECTRICAL SERVICE METER BREAKER PEDESTAL
- ELECTRICAL SERVICE BREAKER DISCONNECT BOX
- ELECTRICAL SERVICE CT CABINET
- PLATFORM ELECTRICAL CABINET (PLATFORM LOCATION TBD)

NOTES:

1. COORDINATE EXACT METER BREAKER PEDESTAL AND CT CABINET LOCATION WITH UTILITY.
2. SNOWMELT TBD IN FUTURE PLANS
3. PV SYSTEM TBD IN FUTURE PLANS

MARK:	REVISION	DATE	BY:

Designed By: XXXXXXXX
Date: 2024-10-28
Scale: 1:20

XXXXXXX

ELECTRICAL PLAN - FISH HATCHERY ROAD AT POST ROAD

NORTH-SOUTH BUS RAPID TRANSIT

CITY OF MADISON, DANE COUNTY, WI

CONTRACT NO: XXXXXXXXX

CITY OF MADISON

XXXXXXX

E-5

EXIST R/W

FISH HATCHERY ROAD

GREENWAY CROSS

CROSSWALK

CROSSWALK

BUS ONLY

BUS ONLY

598FH

599FH

600FH

ELECTRICAL CABINET
REFER TO ELECTRICAL DETAILS
(120/240V, 1P, 3W, 200A)

3"C SPECIAL, SCH. 80
WITH 3#4/0, #4G TO ELECTRICAL PANEL

PROPOSED R/W

EXIST R/W

TLE

ELECTRICAL SERVICE DISCONNECT

MG&E SERVICE POINT

EXISTING MG&E XMFR
22G10-A12

GREENWAY CROSS

NOTE: EXISTING UTILITIES
SHOWN PRE-RECONSTRUCTION
OF FISH HATCHERY ROAD

ELECTRICAL PLAN LEGEND

- NONMETALLIC CONDUIT 3", UNLESS OTHERWISE NOTED
- CONDUIT SPECIAL 3", UNLESS OTHERWISE NOTED
- ELECTRICAL PULL BOX TYPE 1
- ELECTRICAL PULL BOX TYPE 5
- SNOW MELT AREA
- ELECTRICAL SERVICE METER BREAKER PEDESTAL
- ELECTRICAL SERVICE BREAKER DISCONNECT BOX
- ELECTRICAL SERVICE CT CABINET
- PLATFORM ELECTRICAL CABINET (PLATFORM LOCATION TBD)

NOTES:

1. COORDINATE EXACT METER BREAKER PEDESTAL AND CT CABINET LOCATION WITH UTILITY.
2. SNOWMELT TBD IN FUTURE PLANS
3. PV SYSTEM TBD IN FUTURE PLANS

MARK:	REVISION	DATE:	BY:

Designed By: XXXXXXXX
Date: 2024-10-28
Scale: 1:20

XXXXXXX

ELECTRICAL PLAN - FISH HATCHERY ROAD AT GREENWAY CROSS

NORTH-SOUTH BUS RAPID TRANSIT

CITY OF MADISON, DANE COUNTY, WI

CITY OF MADISON

CONTRACT NO: XXXXXXXXX

XXXXXXX

E-6

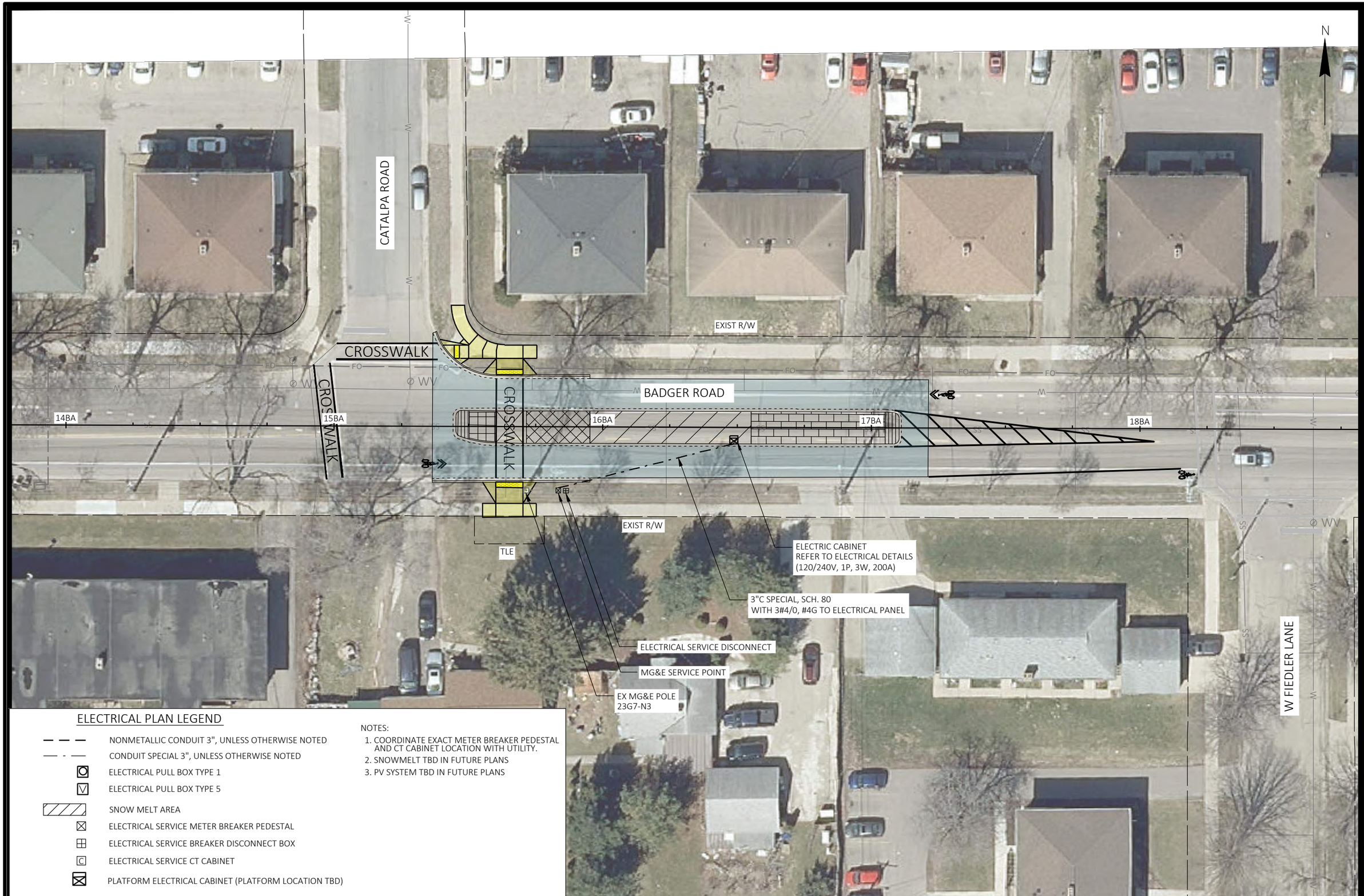

ELECTRICAL PLAN LEGEND

- NONMETALLIC CONDUIT 3", UNLESS OTHERWISE NOTED
- CONDUIT SPECIAL 3", UNLESS OTHERWISE NOTED
- ELECTRICAL PULL BOX TYPE 1
- ELECTRICAL PULL BOX TYPE 5
- SNOW MELT AREA
- ELECTRICAL SERVICE METER BREAKER PEDESTAL
- ELECTRICAL SERVICE BREAKER DISCONNECT BOX
- ELECTRICAL SERVICE CT CABINET
- PLATFORM ELECTRICAL CABINET (PLATFORM LOCATION TBD)

NOTES:

1. COORDINATE EXACT METER BREAKER PEDESTAL AND CT CABINET LOCATION WITH UTILITY.
2. SNOWMELT TBD IN FUTURE PLANS
3. PV SYSTEM TBD IN FUTURE PLANS

MARK:	REVISION	DATE:	BY:

Designed By: XXXXXXXX
Date: 2024-10-28
Scale: 1:20

XXXXXXX

CITY OF MADISON, DANE COUNTY, WI

CONTRACT NO: XXXXXXXXX

ELECTRICAL PLAN - BADGER ROAD

NORTH-SOUTH BUS RAPID TRANSIT

CITY OF MADISON

XXXXXXX

E-7

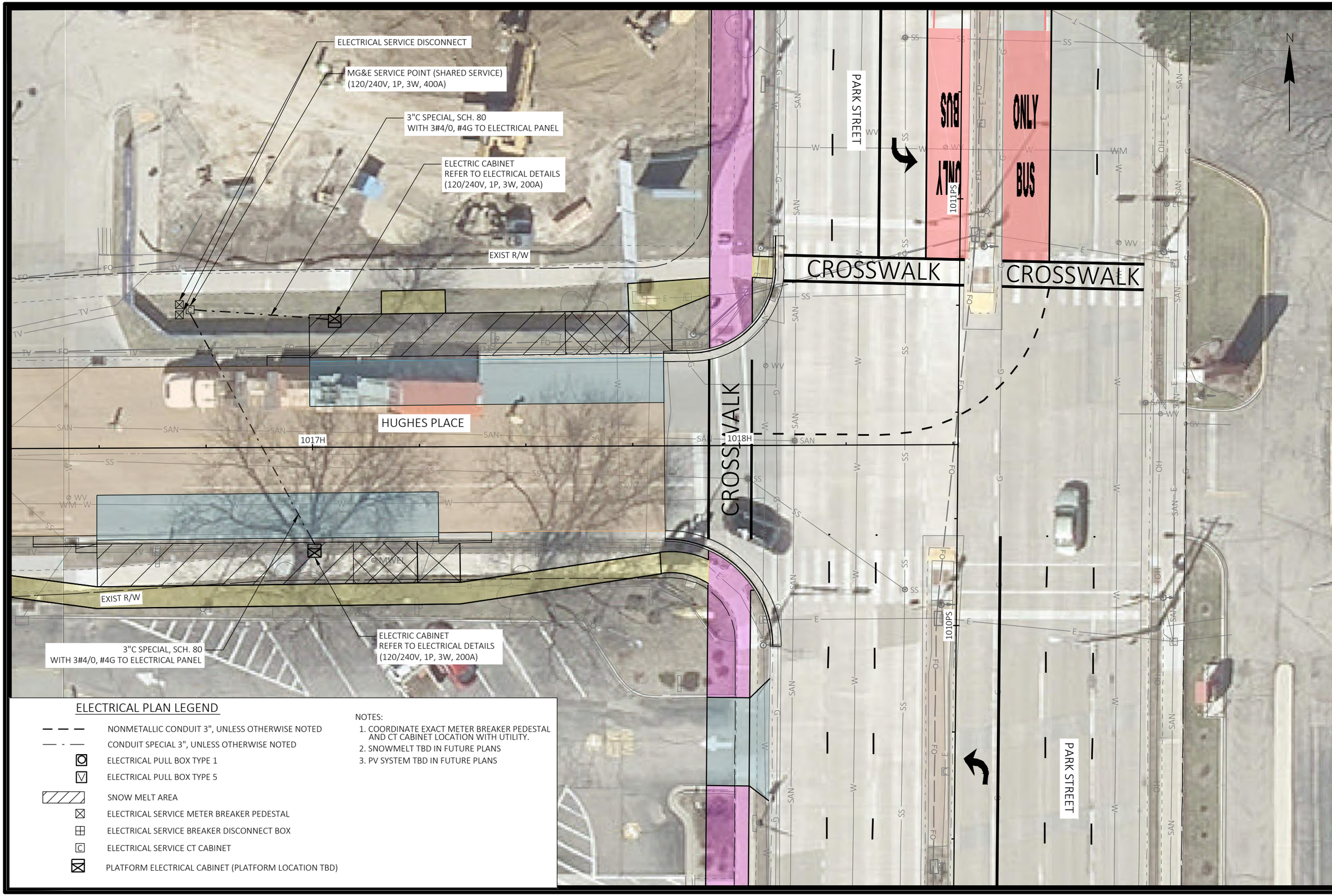

ELECTRICAL PLAN LEGEND

- NONMETALLIC CONDUIT 3", UNLESS OTHERWISE NOTED
- CONDUIT SPECIAL 3", UNLESS OTHERWISE NOTED
- ELECTRICAL PULL BOX TYPE 1
- ELECTRICAL PULL BOX TYPE 5
- SNOW MELT AREA
- ELECTRICAL SERVICE METER BREAKER PEDESTAL
- ELECTRICAL SERVICE BREAKER DISCONNECT BOX
- ELECTRICAL SERVICE CT CABINET
- PLATFORM ELECTRICAL CABINET (PLATFORM LOCATION TBD)

NOTES:

1. COORDINATE EXACT METER BREAKER PEDESTAL AND CT CABINET LOCATION WITH UTILITY.
2. SNOWMELT TBD IN FUTURE PLANS
3. PV SYSTEM TBD IN FUTURE PLANS

MARK:	REVISION	DATE	BY:

Designed By: XXXXXXXX
Date: 2024-10-28
Scale: 1:20

XXXXXXX

ELECTRICAL PLAN - HUGHES PLACE AT PARK STREET

NORTH-SOUTH BUS RAPID TRANSIT

CITY OF MADISON, DANE COUNTY, WI

CONTRACT NO: XXXXXXXXX

CITY OF MADISON

XXXXXXX

E-8

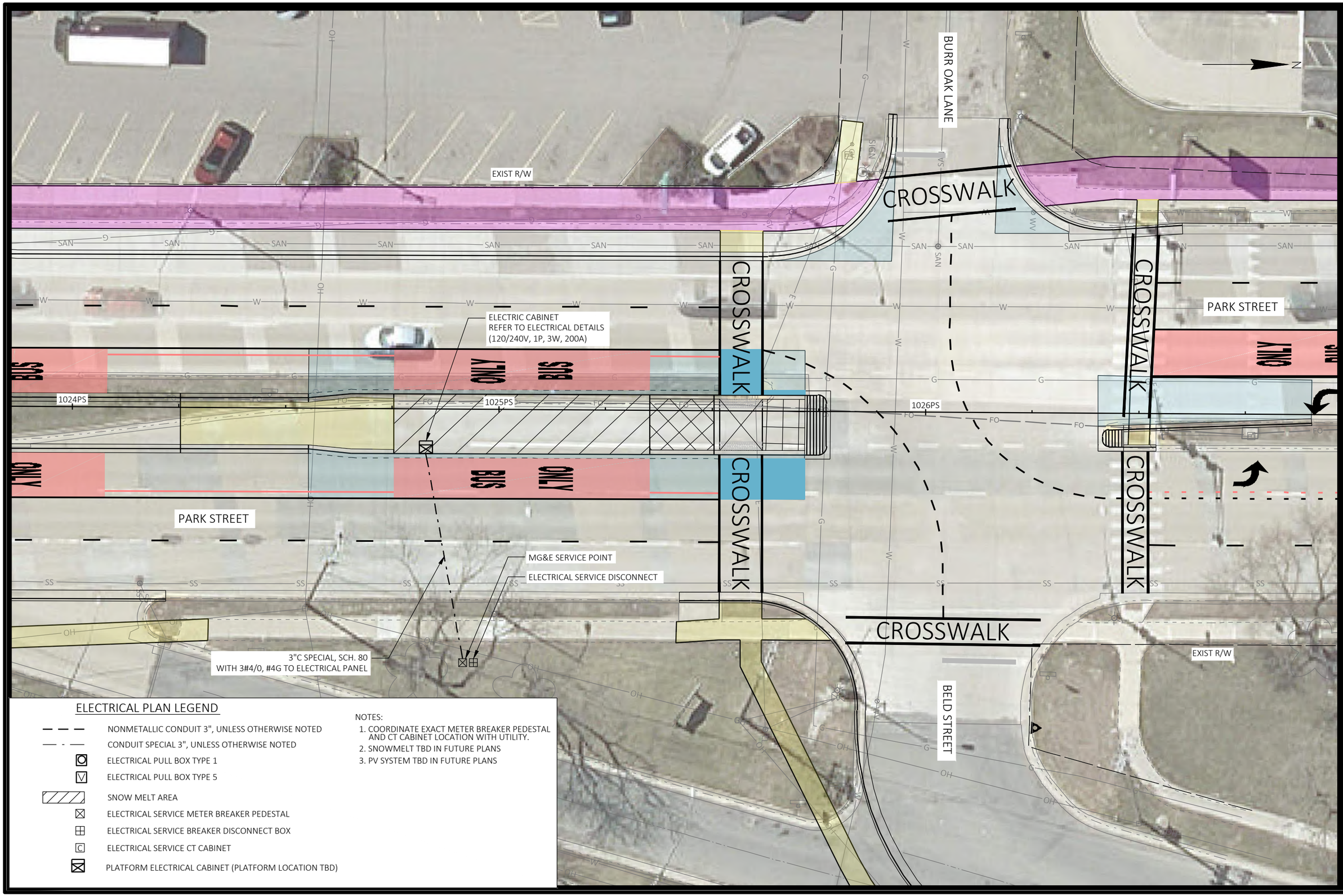

ELECTRICAL PLAN LEGEND

- NONMETALLIC CONDUIT 3", UNLESS OTHERWISE NOTED
- CONDUIT SPECIAL 3", UNLESS OTHERWISE NOTED
- ELECTRICAL PULL BOX TYPE 1
- ELECTRICAL PULL BOX TYPE 5
- SNOW MELT AREA
- ELECTRICAL SERVICE METER BREAKER PEDESTAL
- ELECTRICAL SERVICE BREAKER DISCONNECT BOX
- ELECTRICAL SERVICE CT CABINET
- PLATFORM ELECTRICAL CABINET (PLATFORM LOCATION TBD)

NOTES:

1. COORDINATE EXACT METER BREAKER PEDESTAL AND CT CABINET LOCATION WITH UTILITY.
2. SNOWMELT TBD IN FUTURE PLANS
3. PV SYSTEM TBD IN FUTURE PLANS

MARK:	REVISION	DATE:	BY:

Designed By: XXXXXXXX
Date: 2024-10-28
Scale: 1:20

XXXXXXX

ELECTRICAL PLAN - PARK STREET AT BURR OAK LANE

NORTH-SOUTH BUS RAPID TRANSIT

CITY OF MADISON, DANE COUNTY, WI

CONTRACT NO: XXXXXXXXX

CITY OF MADISON

XXXXXXX

E-9

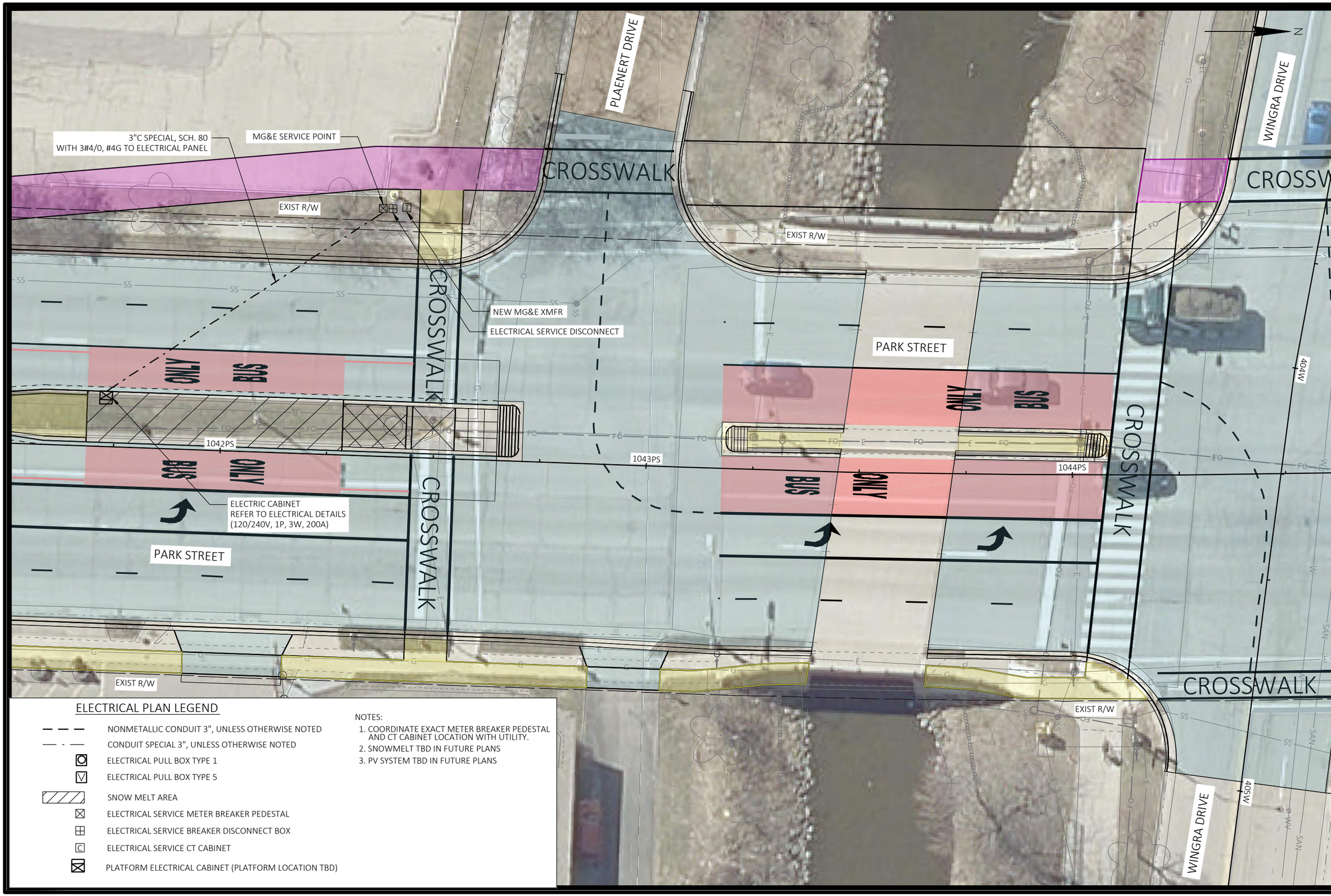

MARK:	REVISION	DATE	BY

Designed By: XXXXXXXX
Date: 2024-10-28
Scale: 1:20

ELECTRICAL PLAN - PARK STREET AT PLAENERT DRIVE/WINGRA DRIVE XXXXXXX

NORTH-SOUTH BUS RAPID TRANSIT CITY OF MADISON, DANE COUNTY, WI

CITY OF MADISON CONTRACT NO: XXXXXXXXX

XXXXXXX

E-10

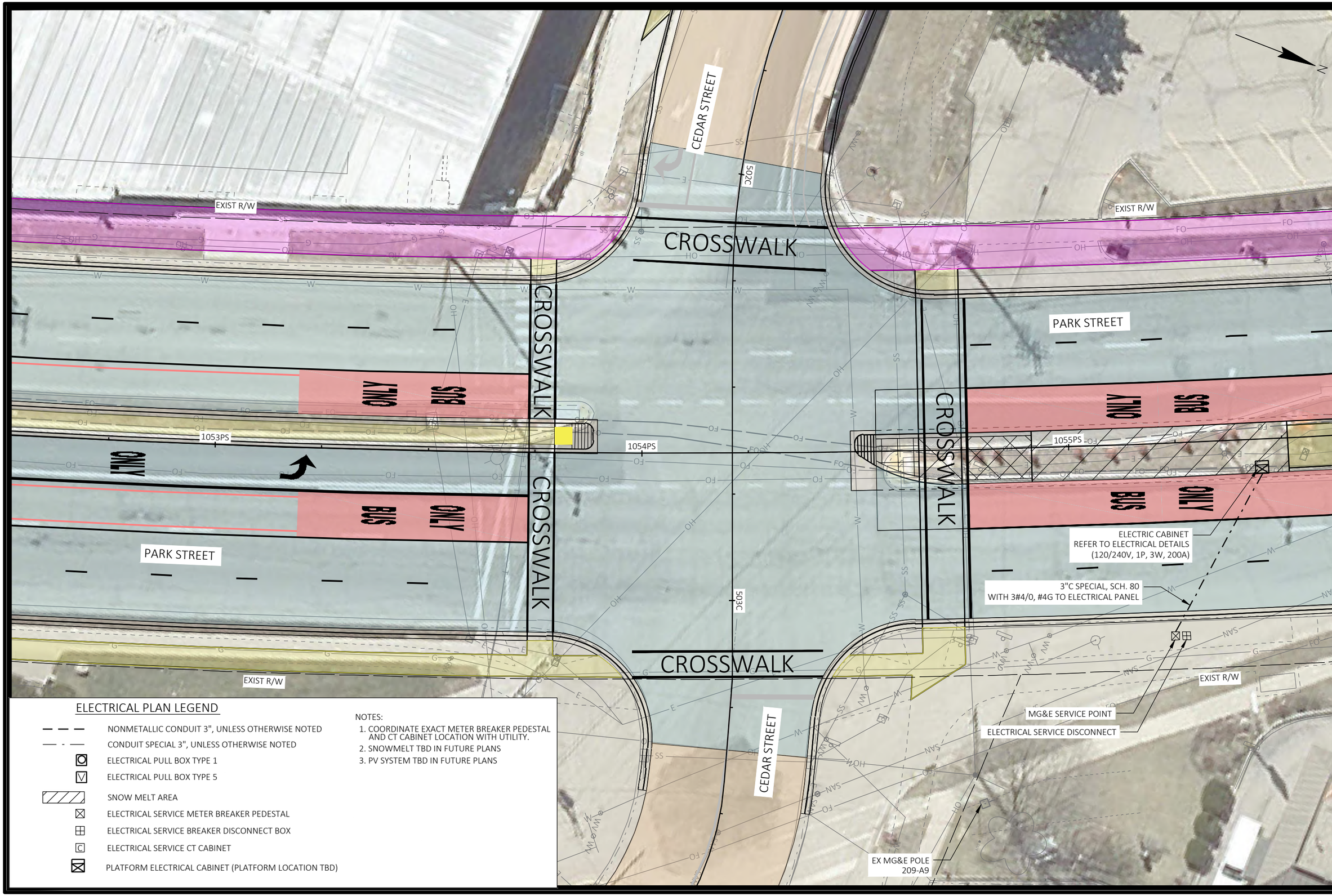

ELECTRICAL PLAN LEGEND

- NONMETALLIC CONDUIT 3", UNLESS OTHERWISE NOTED
- CONDUIT SPECIAL 3", UNLESS OTHERWISE NOTED
- ELECTRICAL PULL BOX TYPE 1
- ELECTRICAL PULL BOX TYPE 5
- SNOW MELT AREA
- ELECTRICAL SERVICE METER BREAKER PEDESTAL
- ELECTRICAL SERVICE BREAKER DISCONNECT BOX
- ELECTRICAL SERVICE CT CABINET
- PLATFORM ELECTRICAL CABINET (PLATFORM LOCATION TBD)

NOTES:

1. COORDINATE EXACT METER BREAKER PEDESTAL AND CT CABINET LOCATION WITH UTILITY.
2. SNOWMELT TBD IN FUTURE PLANS
3. PV SYSTEM TBD IN FUTURE PLANS

MARK:	REVISION	DATE	BY:

Designed By: XXXXXXXX
Date: 2024-10-28
Scale: 1:20

XXXXXXX

ELECTRICAL PLAN - PARK STREET AT CEDAR STREET

CITY OF MADISON, DANE COUNTY, WI

NORTH-SOUTH BUS RAPID TRANSIT

CONTRACT NO: XXXXXXXXX

CITY OF MADISON

XXXXXXX

E-11

FISH HATCHERY ROAD

CROSSWALK

CROSSWALK

CROSSWALK

CROSSWALK

EXIST R/W

EXIST R/W

EXIST R/W

EXIST R/W

PARK STREET

PARK STREET

PARR STREET

ELECTRIC CABINET
REFER TO ELECTRICAL DETAILS
(120/208V, 1P, 3W, 200A)

1074PS

1075PS

1076PS

1077PS

BUS ONLY

BUS ONLY

ELECTRICAL SERVICE DISCONNECT

EX MG&E POLE
201-A18

3"C SPECIAL, SCH. 80
WITH 3#4/0, #4G TO ELECTRICAL PANEL

MG&E SERVICE POINT

ELECTRICAL PLAN LEGEND

- NONMETALLIC CONDUIT 3", UNLESS OTHERWISE NOTED
- CONDUIT SPECIAL 3", UNLESS OTHERWISE NOTED
- ELECTRICAL PULL BOX TYPE 1
- ELECTRICAL PULL BOX TYPE 5
- SNOW MELT AREA
- ELECTRICAL SERVICE METER BREAKER PEDESTAL
- ELECTRICAL SERVICE BREAKER DISCONNECT BOX
- ELECTRICAL SERVICE CT CABINET
- PLATFORM ELECTRICAL CABINET (PLATFORM LOCATION TBD)

NOTES:

1. COORDINATE EXACT METER BREAKER PEDESTAL AND CT CABINET LOCATION WITH UTILITY.
2. SNOWMELT TBD IN FUTURE PLANS
3. PV SYSTEM TBD IN FUTURE PLANS

MARK:	REVISION	DATE:	BY:

Designed By: XXXXXXXX
Date: 2024-10-28
Scale: 1:20

ELECTRICAL PLAN - PARK STREET AT FISH HATCHERY ROAD/LAKESIDE STREET XXXXXXX

NORTH-SOUTH BUS RAPID TRANSIT

CITY OF MADISON, DANE COUNTY, WI

CONTRACT NO: XXXXXXXXX

CITY OF MADISON

XXXXXXX

E-12

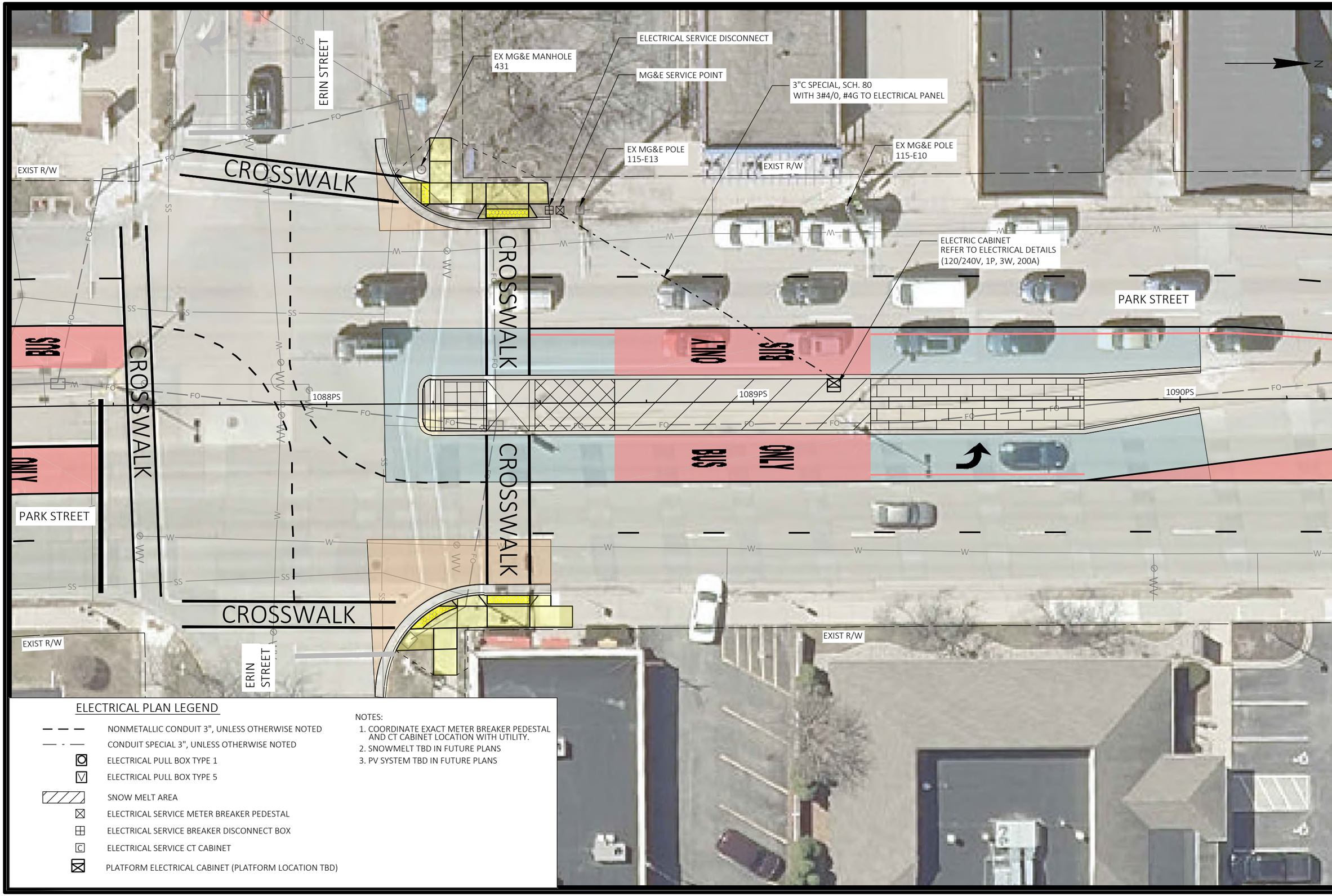

ELECTRICAL PLAN LEGEND

- NONMETALLIC CONDUIT 3", UNLESS OTHERWISE NOTED
- CONDUIT SPECIAL 3", UNLESS OTHERWISE NOTED
- ELECTRICAL PULL BOX TYPE 1
- ELECTRICAL PULL BOX TYPE 5
- SNOW MELT AREA
- ELECTRICAL SERVICE METER BREAKER PEDESTAL
- ELECTRICAL SERVICE BREAKER DISCONNECT BOX
- ELECTRICAL SERVICE CT CABINET
- PLATFORM ELECTRICAL CABINET (PLATFORM LOCATION TBD)

NOTES:

1. COORDINATE EXACT METER BREAKER PEDESTAL AND CT CABINET LOCATION WITH UTILITY.
2. SNOWMELT TBD IN FUTURE PLANS
3. PV SYSTEM TBD IN FUTURE PLANS

MARK:	REVISION	DATE	BY

Designed By: XXXXXXXX
Date: 2024-10-28
Scale: 1:20

XXXXXXX

ELECTRICAL PLAN - PARK STREET AT ERIN STREET

NORTH-SOUTH BUS RAPID TRANSIT

CITY OF MADISON, DANE COUNTY, WI

CONTRACT NO: XXXXXXXXX

CITY OF MADISON

XXXXXXX

E-13

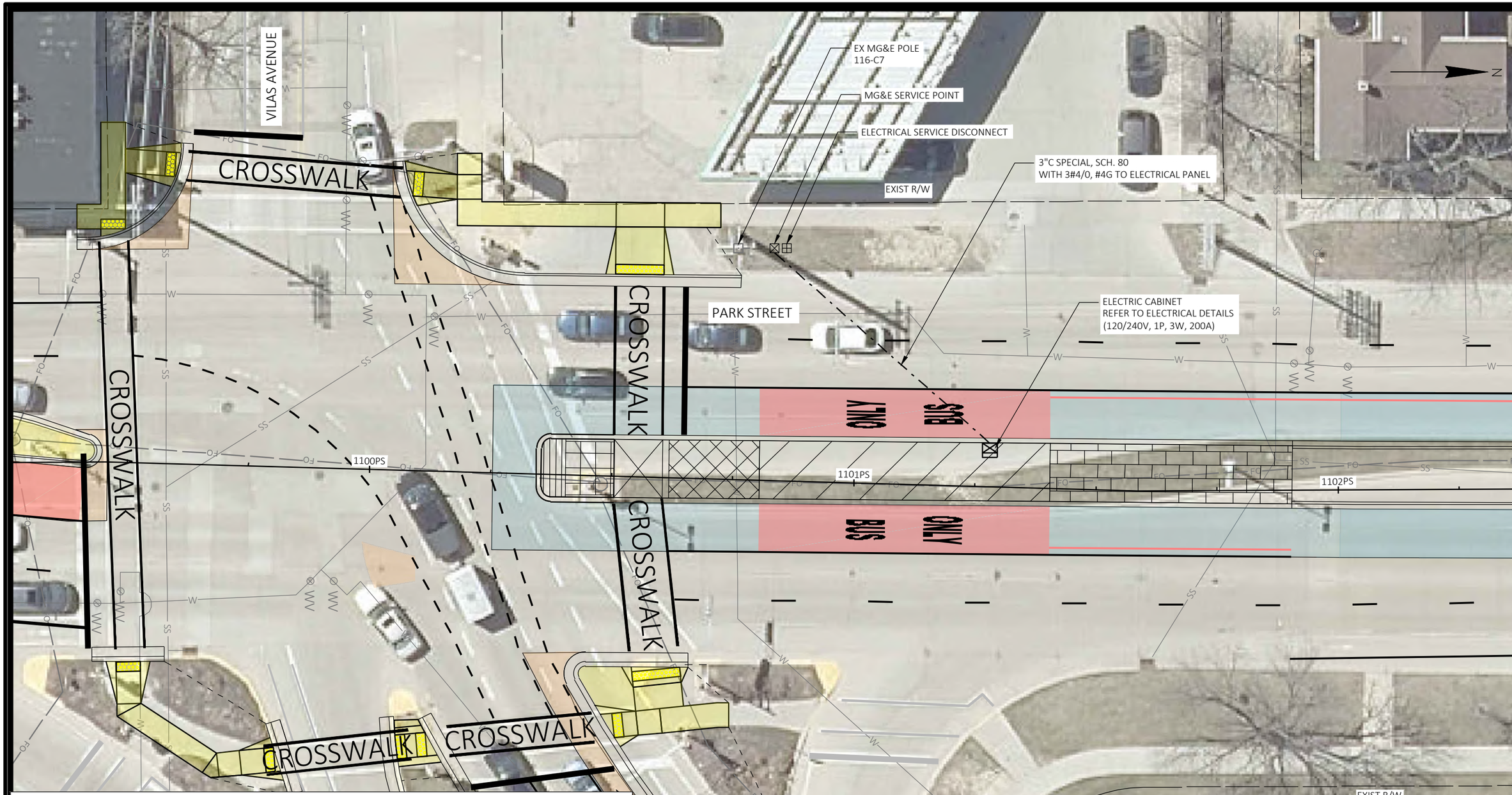

ELECTRICAL PLAN LEGEND

- NONMETALLIC CONDUIT 3", UNLESS OTHERWISE NOTED
- CONDUIT SPECIAL 3", UNLESS OTHERWISE NOTED
- ELECTRICAL PULL BOX TYPE 1
- ELECTRICAL PULL BOX TYPE 5
- SNOW MELT AREA
- ELECTRICAL SERVICE METER BREAKER PEDESTAL
- ELECTRICAL SERVICE BREAKER DISCONNECT BOX
- ELECTRICAL SERVICE CT CABINET
- PLATFORM ELECTRICAL CABINET (PLATFORM LOCATION TBD)

NOTES:

1. COORDINATE EXACT METER BREAKER PEDESTAL AND CT CABINET LOCATION WITH UTILITY.
2. SNOWMELT TBD IN FUTURE PLANS
3. PV SYSTEM TBD IN FUTURE PLANS

MARK:	REVISION	DATE	BY

Designed By: XXXXXXXX
Date: 2024-10-28
Scale: 1:20

ELECTRICAL PLAN - PARK STREET AT VILAS AVENUE/W WASHINGTON AVENUE XXXXXXX

CITY OF MADISON, DANE COUNTY, WI

CONTRACT NO: XXXXXXXXX

NORTH-SOUTH BUS RAPID TRANSIT

CITY OF MADISON

XXXXXXX

E-14

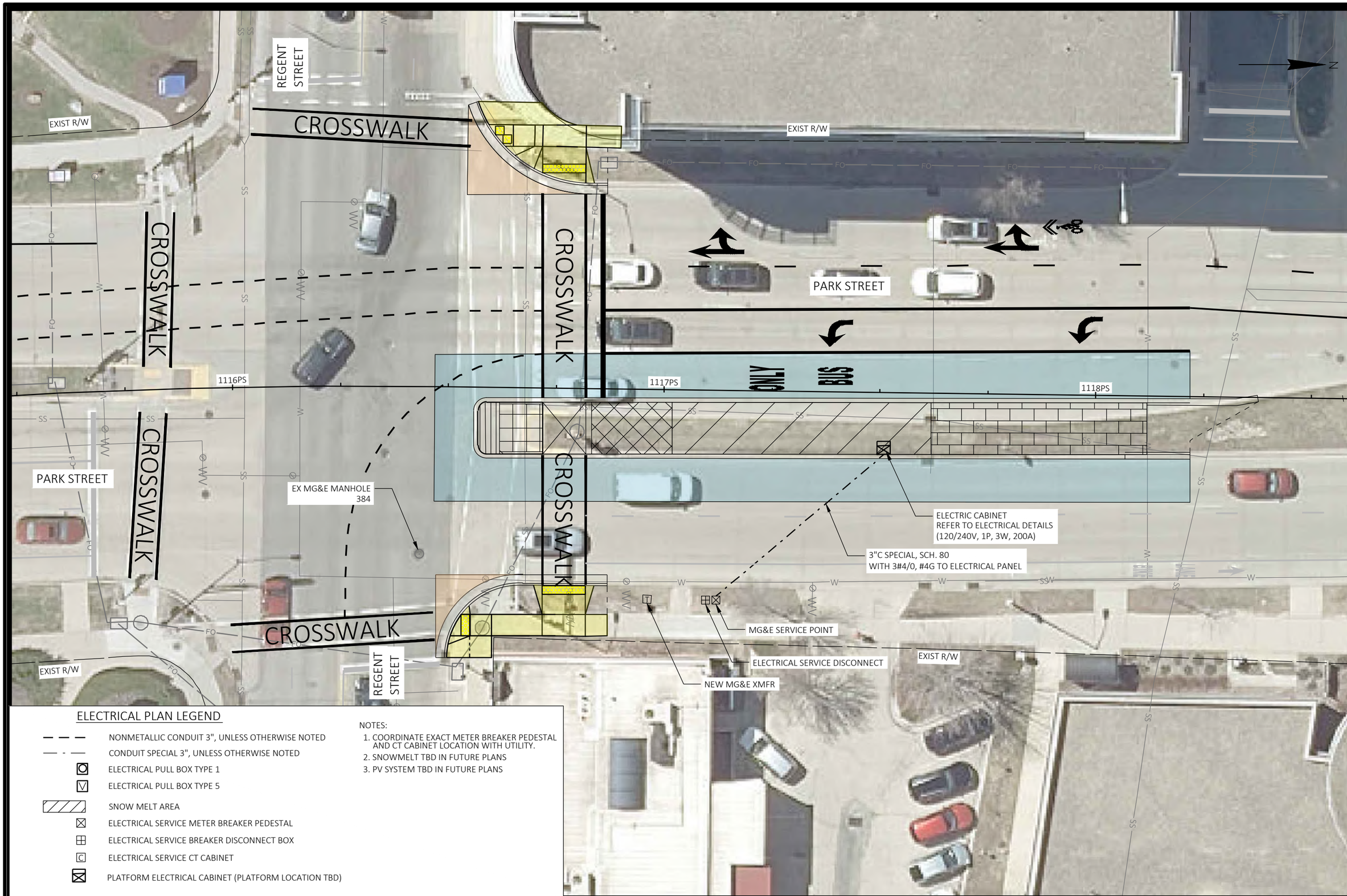

ELECTRICAL PLAN LEGEND

- NONMETALLIC CONDUIT 3", UNLESS OTHERWISE NOTED
- CONDUIT SPECIAL 3", UNLESS OTHERWISE NOTED
- ELECTRICAL PULL BOX TYPE 1
- ELECTRICAL PULL BOX TYPE 5
- SNOW MELT AREA
- ELECTRICAL SERVICE METER BREAKER PEDESTAL
- ELECTRICAL SERVICE BREAKER DISCONNECT BOX
- ELECTRICAL SERVICE CT CABINET
- PLATFORM ELECTRICAL CABINET (PLATFORM LOCATION TBD)

NOTES:

1. COORDINATE EXACT METER BREAKER PEDESTAL AND CT CABINET LOCATION WITH UTILITY.
2. SNOWMELT TBD IN FUTURE PLANS
3. PV SYSTEM TBD IN FUTURE PLANS

MARK:	REVISION	DATE	BY:

Designed By: XXXXXXXX
Date: 2024-10-28
Scale: 1:20

XXXXXXX

ELECTRICAL PLAN - PARK STREET AT REGENT STREET

NORTH-SOUTH BUS RAPID TRANSIT

CITY OF MADISON, DANE COUNTY, WI

CONTRACT NO: XXXXXXXXX

CITY OF MADISON

XXXXXXX

E-15

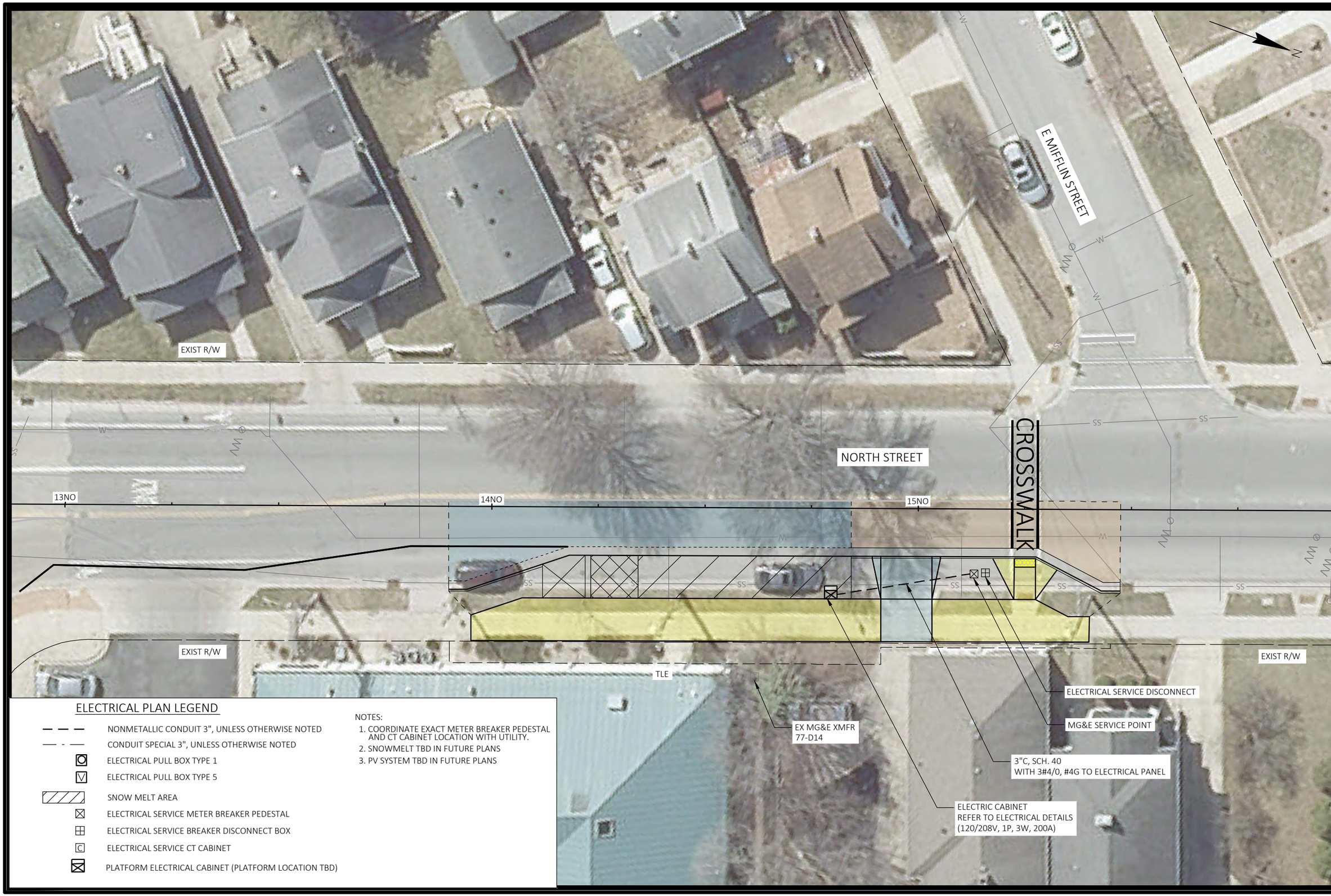

ELECTRICAL PLAN LEGEND

- NONMETALLIC CONDUIT 3", UNLESS OTHERWISE NOTED
- CONDUIT SPECIAL 3", UNLESS OTHERWISE NOTED
- ELECTRICAL PULL BOX TYPE 1
- ELECTRICAL PULL BOX TYPE 5
- SNOW MELT AREA
- ELECTRICAL SERVICE METER BREAKER PEDESTAL
- ELECTRICAL SERVICE BREAKER DISCONNECT BOX
- ELECTRICAL SERVICE CT CABINET
- PLATFORM ELECTRICAL CABINET (PLATFORM LOCATION TBD)

NOTES:

1. COORDINATE EXACT METER BREAKER PEDESTAL AND CT CABINET LOCATION WITH UTILITY.
2. SNOWMELT TBD IN FUTURE PLANS
3. PV SYSTEM TBD IN FUTURE PLANS

MARK:	REVISION	DATE	BY:

Designed By: XXXXXXXX
Date: 2024-10-28
Scale: 1:20

XXXXXXX

ELECTRICAL PLAN - NORTH STREET AT E WASHINGTON AVENUE

NORTH-SOUTH BUS RAPID TRANSIT

CITY OF MADISON, DANE COUNTY, WI

CONTRACT NO: XXXXXXXXX

CITY OF MADISON

XXXXXXX

E-16

MAYER AVENUE

NORTH STREET

PROPOSED R/W

EXIST R/W

COMMERCIAL AVENUE

CROSSWALK

CROSSWALK

CROSSWALK

13CO

12CO

11CO

37NO

36NO

NORTH STREET

EX MG&E POLE
75-E3

ELECTRICAL SERVICE DISCONNECT

MG&E SERVICE POINT

3"C SPECIAL, SCH. 80
WITH 3#4/0, #4G TO ELECTRICAL PANEL

ELECTRIC CABINET
REFER TO ELECTRICAL DETAILS
(120/240V, 1P, 3W, 200A)

ELECTRICAL PLAN LEGEND

- NONMETALLIC CONDUIT 3", UNLESS OTHERWISE NOTED
- CONDUIT SPECIAL 3", UNLESS OTHERWISE NOTED
- ELECTRICAL PULL BOX TYPE 1
- ELECTRICAL PULL BOX TYPE 5
- SNOW MELT AREA
- ELECTRICAL SERVICE METER BREAKER PEDESTAL
- ELECTRICAL SERVICE BREAKER DISCONNECT BOX
- ELECTRICAL SERVICE CT CABINET
- PLATFORM ELECTRICAL CABINET (PLATFORM LOCATION TBD)

NOTES:

1. COORDINATE EXACT METER BREAKER PEDESTAL AND CT CABINET LOCATION WITH UTILITY.
2. SNOWMELT TBD IN FUTURE PLANS
3. PV SYSTEM TBD IN FUTURE PLANS

MARK:	REVISION	DATE	BY:

Designed By: XXXXXXXX
Date: 2024-10-28
Scale: 1:20

XXXXXXX

ELECTRICAL PLAN - COMMERCIAL AVENUE AT NORTH STREET

NORTH-SOUTH BUS RAPID TRANSIT

CITY OF MADISON, DANE COUNTY, WI

CONTRACT NO: XXXXXXXXX

CITY OF MADISON

XXXXXXX

E-17

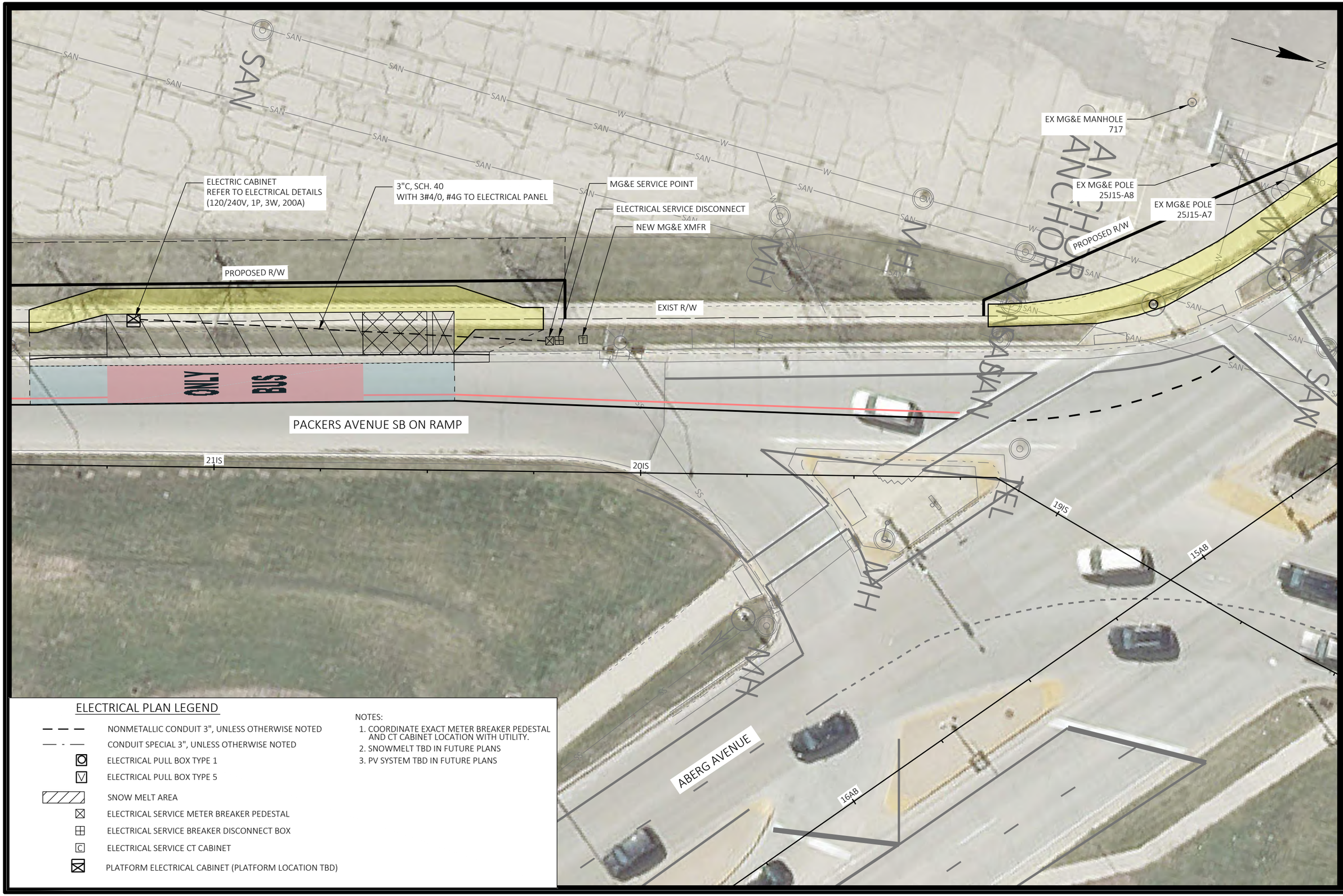

ELECTRICAL PLAN LEGEND

- NONMETALLIC CONDUIT 3", UNLESS OTHERWISE NOTED
- CONDUIT SPECIAL 3", UNLESS OTHERWISE NOTED
- ELECTRICAL PULL BOX TYPE 1
- ELECTRICAL PULL BOX TYPE 5
- SNOW MELT AREA
- ELECTRICAL SERVICE METER BREAKER PEDESTAL
- ELECTRICAL SERVICE BREAKER DISCONNECT BOX
- ELECTRICAL SERVICE CT CABINET
- PLATFORM ELECTRICAL CABINET (PLATFORM LOCATION TBD)

NOTES:

1. COORDINATE EXACT METER BREAKER PEDESTAL AND CT CABINET LOCATION WITH UTILITY.
2. SNOWMELT TBD IN FUTURE PLANS
3. PV SYSTEM TBD IN FUTURE PLANS

MARK	REVISION	DATE	BY

Designed By: XXXXXXXX
Date: 2024-10-28
Scale: 1:20

XXXXXXX

ELECTRICAL PLAN - PACKERS AVENUE AT ABERG AVENUE SB

NORTH-SOUTH BUS RAPID TRANSIT

CITY OF MADISON, DANE COUNTY, WI

CONTRACT NO: XXXXXXXXX

CITY OF MADISON

XXXXXXX

E-18

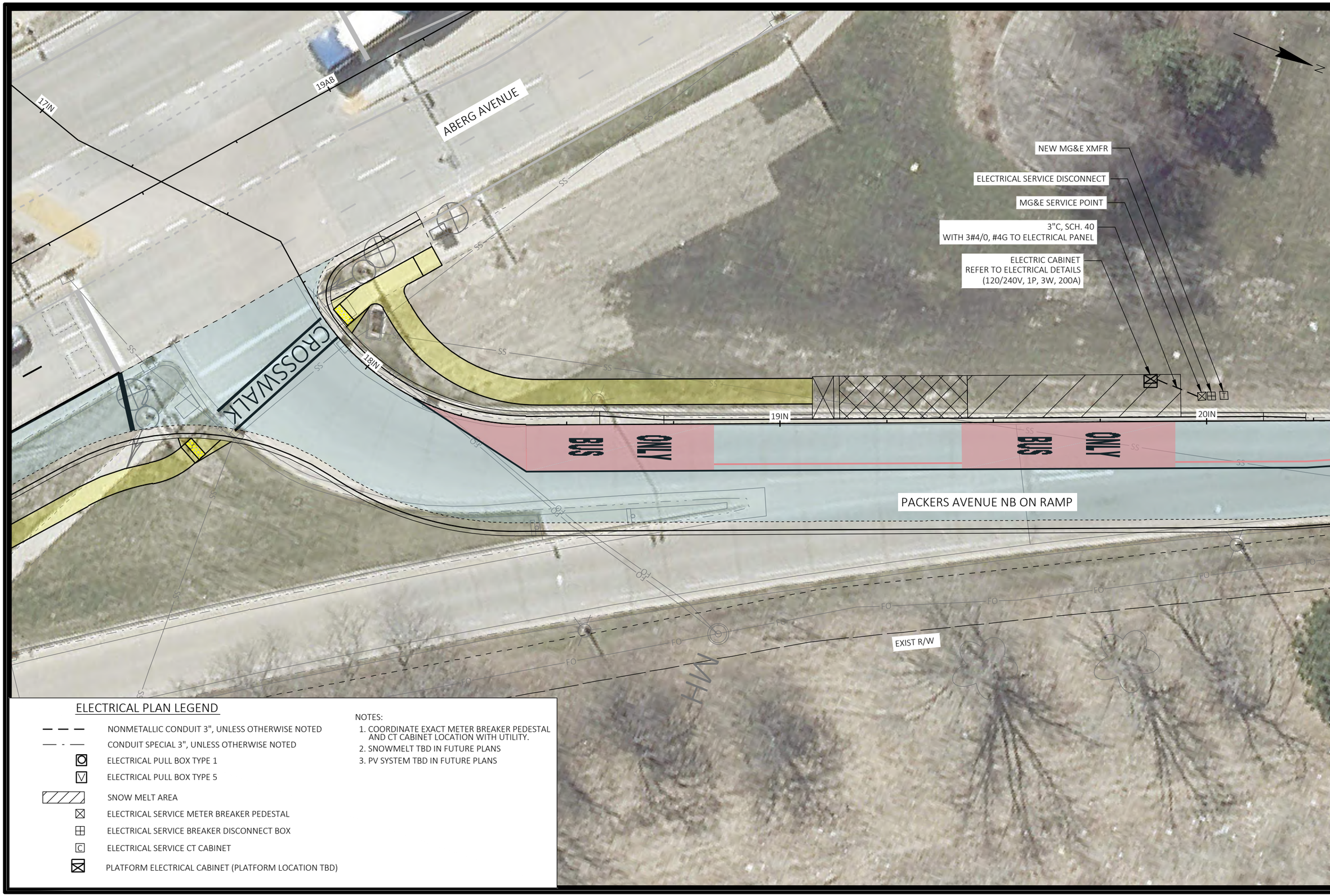

ELECTRICAL PLAN LEGEND

- NONMETALLIC CONDUIT 3", UNLESS OTHERWISE NOTED
- CONDUIT SPECIAL 3", UNLESS OTHERWISE NOTED
- ELECTRICAL PULL BOX TYPE 1
- ELECTRICAL PULL BOX TYPE 5
- SNOW MELT AREA
- ELECTRICAL SERVICE METER BREAKER PEDESTAL
- ELECTRICAL SERVICE BREAKER DISCONNECT BOX
- ELECTRICAL SERVICE CT CABINET
- PLATFORM ELECTRICAL CABINET (PLATFORM LOCATION TBD)

NOTES:

1. COORDINATE EXACT METER BREAKER PEDESTAL AND CT CABINET LOCATION WITH UTILITY.
2. SNOWMELT TBD IN FUTURE PLANS
3. PV SYSTEM TBD IN FUTURE PLANS

MARK:	REVISION	DATE	BY:

Designed By: XXXXXXXX
Date: 2024-10-28
Scale: 1:20

XXXXXXX

ELECTRICAL PLAN - PACKERS AVENUE AT ABERG AVENUE NB

NORTH-SOUTH BUS RAPID TRANSIT

CITY OF MADISON, DANE COUNTY, WI

CITY OF MADISON

CONTRACT NO: XXXXXXXXX

XXXXXXX

E-19

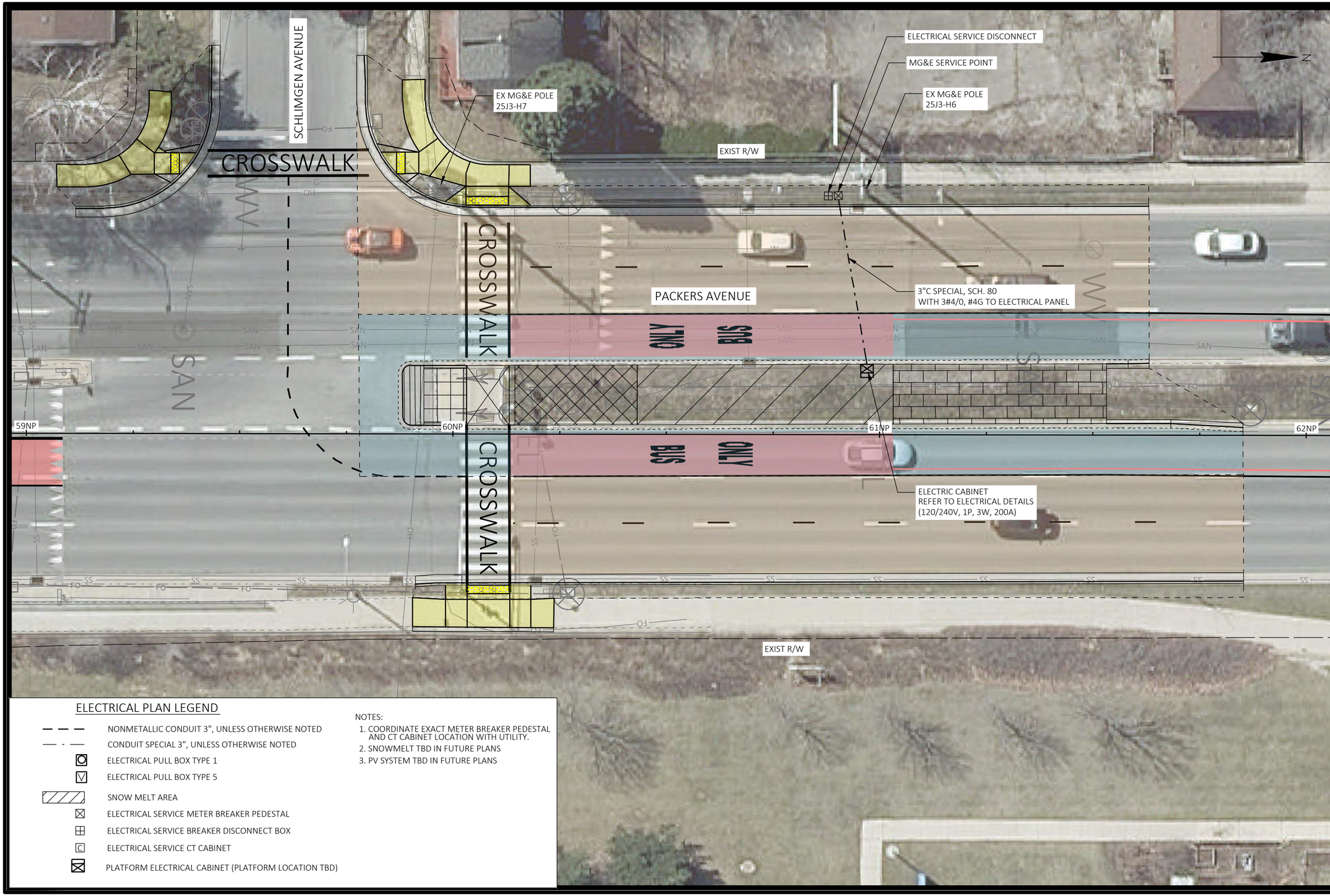

ELECTRICAL PLAN LEGEND

- NONMETALLIC CONDUIT 3", UNLESS OTHERWISE NOTED
- CONDUIT SPECIAL 3", UNLESS OTHERWISE NOTED
- ELECTRICAL PULL BOX TYPE 1
- ELECTRICAL PULL BOX TYPE 5
- SNOW MELT AREA
- ELECTRICAL SERVICE METER BREAKER PEDESTAL
- ELECTRICAL SERVICE BREAKER DISCONNECT BOX
- ELECTRICAL SERVICE CT CABINET
- PLATFORM ELECTRICAL CABINET (PLATFORM LOCATION TBD)

NOTES:

1. COORDINATE EXACT METER BREAKER PEDESTAL AND CT CABINET LOCATION WITH UTILITY.
2. SNOWMELT TBD IN FUTURE PLANS
3. PV SYSTEM TBD IN FUTURE PLANS

MARK:	REVISION	DATE	BY

Designed By: XXXXXXXX
Date: 2024-10-28
Scale: 1:20

XXXXXXX

ELECTRICAL PLAN - PACKERS AVENUE AT SCHLIMGEN AVENUE

NORTH-SOUTH BUS RAPID TRANSIT

CITY OF MADISON, DANE COUNTY, WI

CONTRACT NO: XXXXXXXXX

CITY OF MADISON

XXXXXXX

E-20

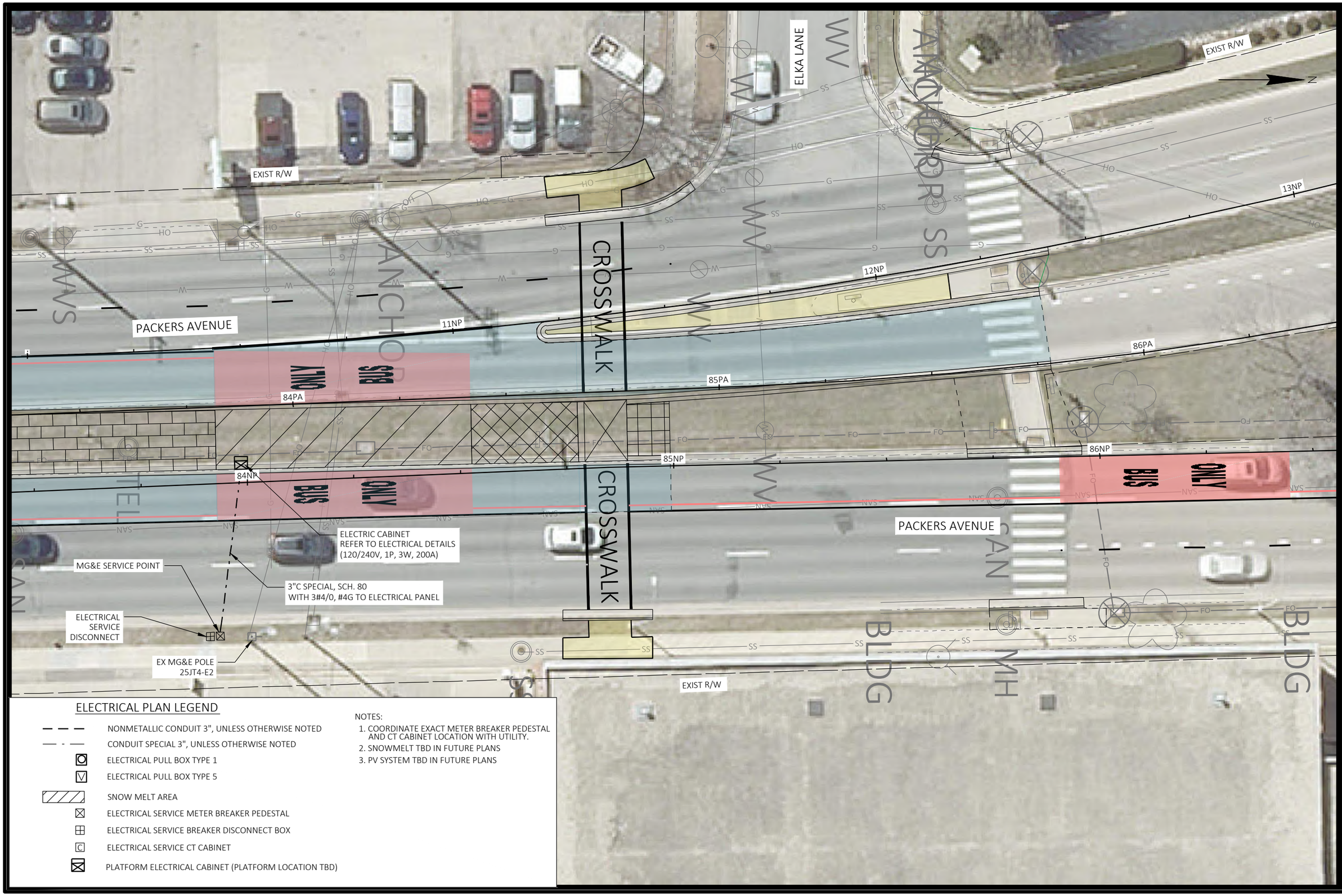

ELECTRICAL PLAN LEGEND

- NONMETALLIC CONDUIT 3", UNLESS OTHERWISE NOTED
- CONDUIT SPECIAL 3", UNLESS OTHERWISE NOTED
- ELECTRICAL PULL BOX TYPE 1
- ELECTRICAL PULL BOX TYPE 5
- SNOW MELT AREA
- ELECTRICAL SERVICE METER BREAKER PEDESTAL
- ELECTRICAL SERVICE BREAKER DISCONNECT BOX
- ELECTRICAL SERVICE CT CABINET
- PLATFORM ELECTRICAL CABINET (PLATFORM LOCATION TBD)

NOTES:

1. COORDINATE EXACT METER BREAKER PEDESTAL AND CT CABINET LOCATION WITH UTILITY.
2. SNOWMELT TBD IN FUTURE PLANS
3. PV SYSTEM TBD IN FUTURE PLANS

MARK:	REVISION	DATE	BY:

Designed By: XXXXXXXX
Date: 2024-10-28
Scale: 1:20

XXXXXXX

ELECTRICAL PLAN - PACKERS AVENUE AT ELKA LANE

CITY OF MADISON, DANE COUNTY, WI

NORTH-SOUTH BUS RAPID TRANSIT

CONTRACT NO: XXXXXXXXX

CITY OF MADISON

XXXXXXX

E-21

EX MG&E XMFR
25J9-D24

EXIST R/W

ELECTRICAL SERVICE DISCONNECT

MG&E SERVICE POINT

DRYDEN DRIVE

3"C SPECIAL, SCH. 80
WITH 3#4/0, #4G TO ELECTRICAL PANEL

TLE

3"C SPECIAL, SCH. 80
WITH 3#4/0, #4G TO ELECTRICAL PANEL

EXIST R/W

EXIST R/W

3"C SPECIAL, SCH. 80
WITH 3#4/0, #4G TO ELECTRICAL PANEL

ELECTRIC CABINET
REFER TO ELECTRICAL DETAILS
(120/208V, 1P, 3W, 200A)

CROSSWALK

CROSSWALK

BUS ONLY

BUS ONLY

BUS ONLY

103NP

102NP

101NP

NORTHPORT DRIVE

ELECTRICAL PLAN LEGEND

- NONMETALLIC CONDUIT 3", UNLESS OTHERWISE NOTED
- CONDUIT SPECIAL 3", UNLESS OTHERWISE NOTED
- ELECTRICAL PULL BOX TYPE 1
- ELECTRICAL PULL BOX TYPE 5
- SNOW MELT AREA
- ELECTRICAL SERVICE METER BREAKER PEDESTAL
- ELECTRICAL SERVICE BREAKER DISCONNECT BOX
- ELECTRICAL SERVICE CT CABINET
- PLATFORM ELECTRICAL CABINET (PLATFORM LOCATION TBD)

NOTES:

1. COORDINATE EXACT METER BREAKER PEDESTAL AND CT CABINET LOCATION WITH UTILITY.
2. SNOWMELT TBD IN FUTURE PLANS
3. PV SYSTEM TBD IN FUTURE PLANS

MARK:	REVISION	DATE	BY:

Designed By: XXXXXXXX
Date: 2024-10-28
Scale: 1:20

XXXXXXX

ELECTRICAL PLAN - NORTHPORT DRIVE AT DRYDEN DRIVE

NORTH-SOUTH BUS RAPID TRANSIT

CITY OF MADISON, DANE COUNTY, WI

CONTRACT NO: XXXXXXXXX

CITY OF MADISON

XXXXXXX

E-22

ELECTRICAL SERVICE DISCONNECT
MG&E SERVICE POINT
PROPOSED R/W
TLE
EXIST R/W
3"C SPECIAL, SCH. 80
WITH 3#4/0, #4G TO ELECTRICAL PANEL
ELECTRIC CABINET
REFER TO ELECTRICAL DETAILS
(120/240V, 1P, 3W, 200A)
118NP
117NP
116NP
BUS ONLY
BUS ONLY
NORTHPORT DRIVE
SHERMAN AVENUE
CROSSWALK
CROSSWALK
CROSSWALK
CROSSWALK
CROSSWALK
CROSSWALK
NORTHPORT DRIVE
SHERMAN AVENUE
TLE
PROPOSED R/W
EXIST R/W
TLE

ELECTRICAL PLAN LEGEND

- NONMETALLIC CONDUIT 3", UNLESS OTHERWISE NOTED
- CONDUIT SPECIAL 3", UNLESS OTHERWISE NOTED
- ELECTRICAL PULL BOX TYPE 1
- ELECTRICAL PULL BOX TYPE 5
- SNOW MELT AREA
- ELECTRICAL SERVICE METER BREAKER PEDESTAL
- ELECTRICAL SERVICE BREAKER DISCONNECT BOX
- ELECTRICAL SERVICE CT CABINET
- PLATFORM ELECTRICAL CABINET (PLATFORM LOCATION TBD)

NOTES:

1. COORDINATE EXACT METER BREAKER PEDESTAL AND CT CABINET LOCATION WITH UTILITY.
2. SNOWMELT TBD IN FUTURE PLANS
3. PV SYSTEM TBD IN FUTURE PLANS

MARK:	REVISION	DATE	BY:

Designed By: XXXXXXXX
Date: 2024-10-31
Scale: 1:20

XXXXXXX

ELECTRICAL PLAN - NORTHPORT DRIVE AT SHERMAN AVENUE

NORTH-SOUTH BUS RAPID TRANSIT

CITY OF MADISON, DANE COUNTY, WI

CONTRACT NO: XXXXXXXXX

CITY OF MADISON

XXXXXXX

E-23

TROY DRIVE

EXIST R/W

NORTHPORT DRIVE

CROSSWALK

140NP

139NP

138NP

ELECTRIC CABINET
REFER TO ELECTRICAL DETAILS
(120/240V, 1P, 3W, 200A)

ONLY BUS

NORTHPORT DRIVE

EXIST R/W

CROSSWALK

TROY DRIVE

3"C SPECIAL, SCH. 80
WITH 3#4/0, #4G TO ELECTRICAL PANEL

EX MG&E POLE
24J1-P1

MG&E SERVICE POINT

ELECTRICAL SERVICE DISCONNECT

EXIST R/W

ELECTRICAL PLAN LEGEND

- NONMETALLIC CONDUIT 3", UNLESS OTHERWISE NOTED
- CONDUIT SPECIAL 3", UNLESS OTHERWISE NOTED
- ELECTRICAL PULL BOX TYPE 1
- ELECTRICAL PULL BOX TYPE 5
- SNOW MELT AREA
- ELECTRICAL SERVICE METER BREAKER PEDESTAL
- ELECTRICAL SERVICE BREAKER DISCONNECT BOX
- ELECTRICAL SERVICE CT CABINET
- PLATFORM ELECTRICAL CABINET (PLATFORM LOCATION TBD)

NOTES:

1. COORDINATE EXACT METER BREAKER PEDESTAL AND CT CABINET LOCATION WITH UTILITY.
2. SNOWMELT TBD IN FUTURE PLANS
3. PV SYSTEM TBD IN FUTURE PLANS

MARK:	REVISION	DATE	BY:

Designed By: XXXXXXXX
Date: 2024-10-28
Scale: 1:20

XXXXXXX

ELECTRICAL PLAN - NORTHPORT DRIVE AT TROY DRIVE

NORTH-SOUTH BUS RAPID TRANSIT

CITY OF MADISON, DANE COUNTY, WI

CONTRACT NO: XXXXXXXXX

CITY OF MADISON

XXXXXXX

E-24

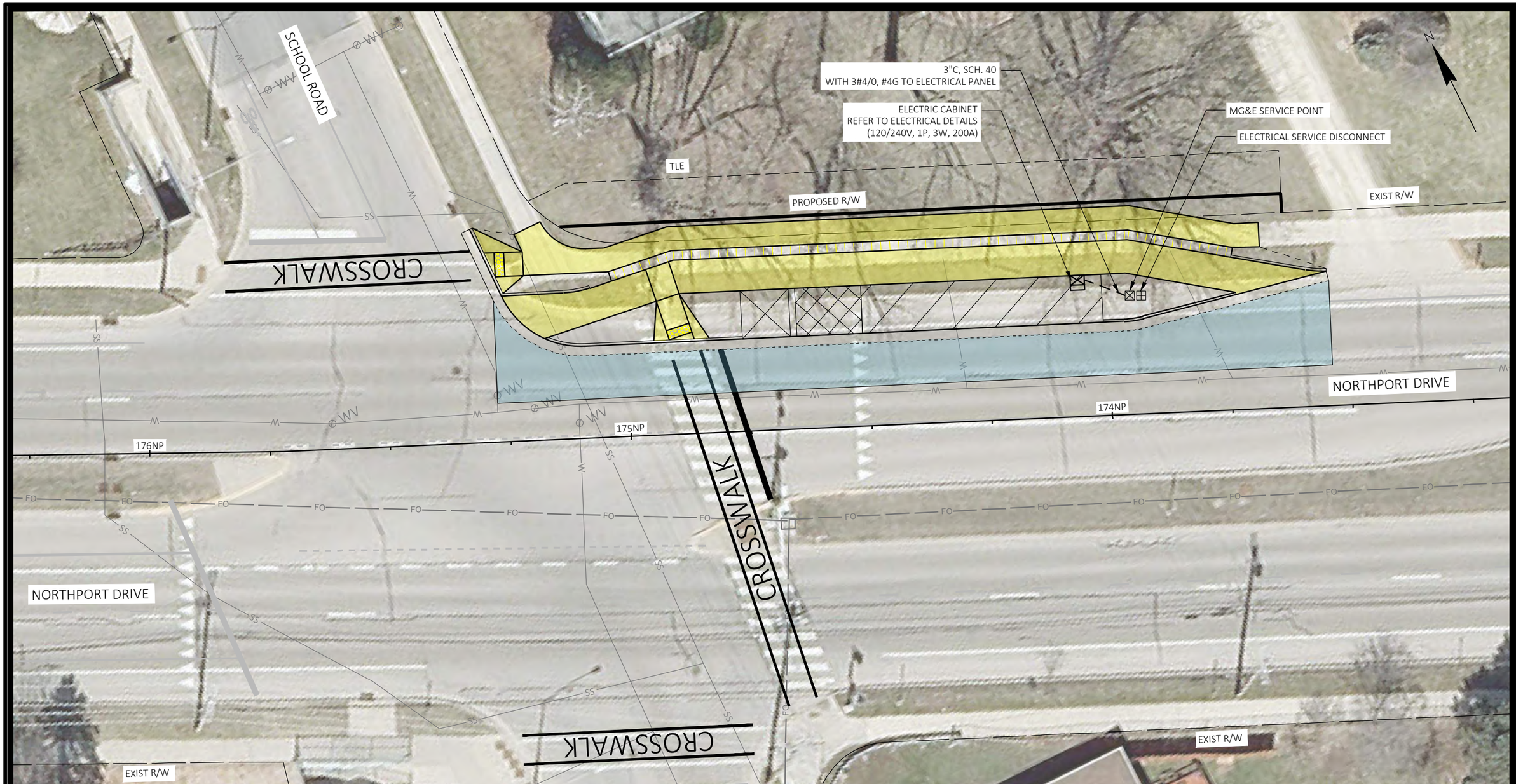

ELECTRICAL PLAN LEGEND

- NONMETALLIC CONDUIT 3", UNLESS OTHERWISE NOTED
- CONDUIT SPECIAL 3", UNLESS OTHERWISE NOTED
- ELECTRICAL PULL BOX TYPE 1
- ELECTRICAL PULL BOX TYPE 5
- SNOW MELT AREA
- ELECTRICAL SERVICE METER BREAKER PEDESTAL
- ELECTRICAL SERVICE BREAKER DISCONNECT BOX
- ELECTRICAL SERVICE CT CABINET
- PLATFORM ELECTRICAL CABINET (PLATFORM LOCATION TBD)

NOTES:

1. COORDINATE EXACT METER BREAKER PEDESTAL AND CT CABINET LOCATION WITH UTILITY.
2. SNOWMELT TBD IN FUTURE PLANS
3. PV SYSTEM TBD IN FUTURE PLANS

MARK:	REVISION	DATE:	BY:

Designed By: XXXXXXXX
Date: 2024-10-28
Scale: 1:20

XXXXXXX

ELECTRICAL PLAN - NORTHPORT DRIVE AT SCHOOL ROAD

NORTH-SOUTH BUS RAPID TRANSIT

CITY OF MADISON, DANE COUNTY, WI

CONTRACT NO: XXXXXXXXX

CITY OF MADISON

XXXXXXX

E-25

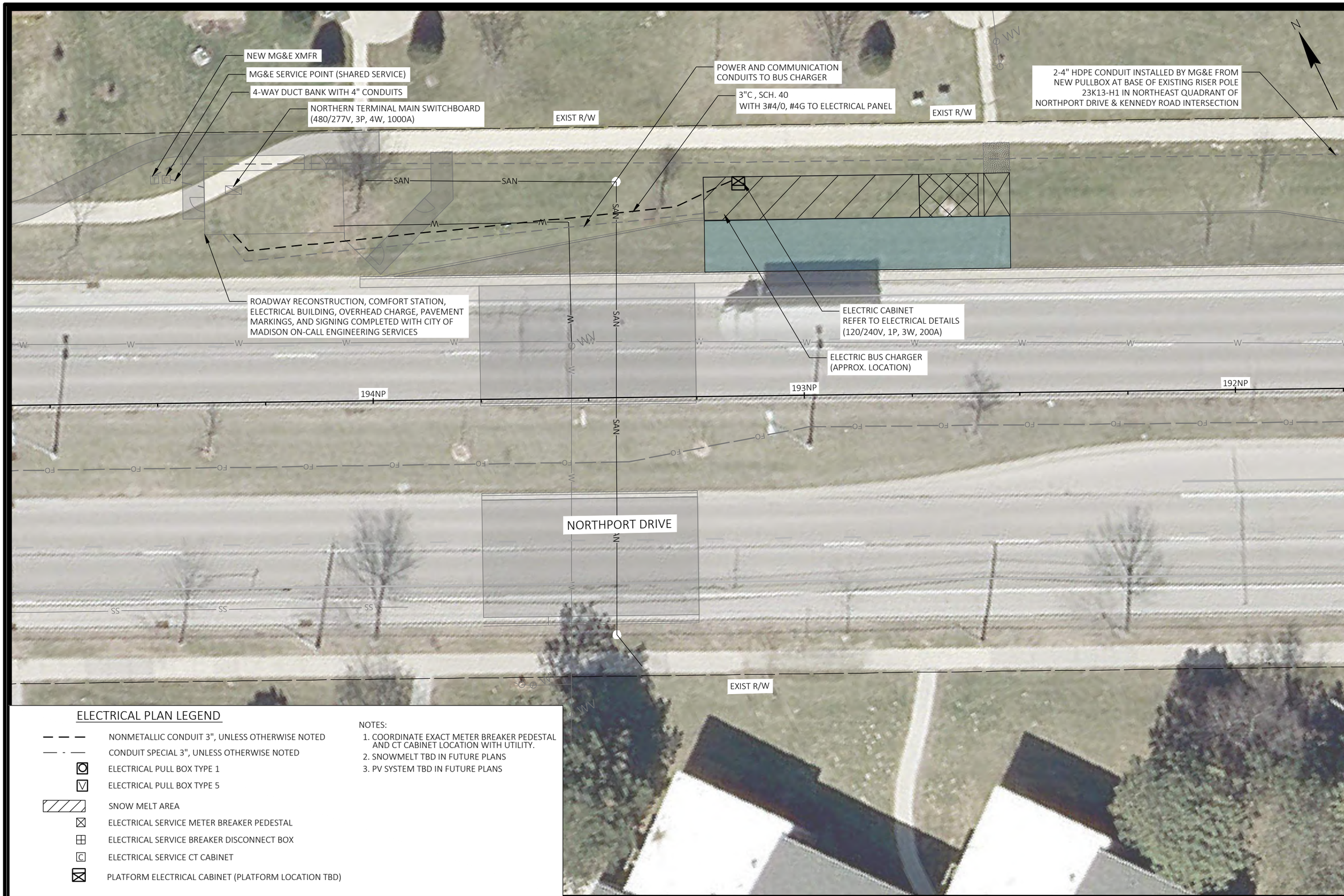

ELECTRICAL PLAN LEGEND

- NONMETALLIC CONDUIT 3", UNLESS OTHERWISE NOTED
- CONDUIT SPECIAL 3", UNLESS OTHERWISE NOTED
- ELECTRICAL PULL BOX TYPE 1
- ELECTRICAL PULL BOX TYPE 5
- SNOW MELT AREA
- ELECTRICAL SERVICE METER BREAKER PEDESTAL
- ELECTRICAL SERVICE BREAKER DISCONNECT BOX
- ELECTRICAL SERVICE CT CABINET
- PLATFORM ELECTRICAL CABINET (PLATFORM LOCATION TBD)

NOTES:

1. COORDINATE EXACT METER BREAKER PEDESTAL AND CT CABINET LOCATION WITH UTILITY.
2. SNOWMELT TBD IN FUTURE PLANS
3. PV SYSTEM TBD IN FUTURE PLANS

MARK:	REVISION	DATE	BY

Designed By: XXXXXXXX
Date: 2024-11-01
Scale: 1:20

XXXXXXX

ELECTRICAL PLAN - NORTHPORT DRIVE AT KENNEDY ROAD

NORTH-SOUTH BUS RAPID TRANSIT

CITY OF MADISON, DANE COUNTY, WI

CONTRACT NO: XXXXXXXXX

CITY OF MADISON

XXXXXXX

E-26

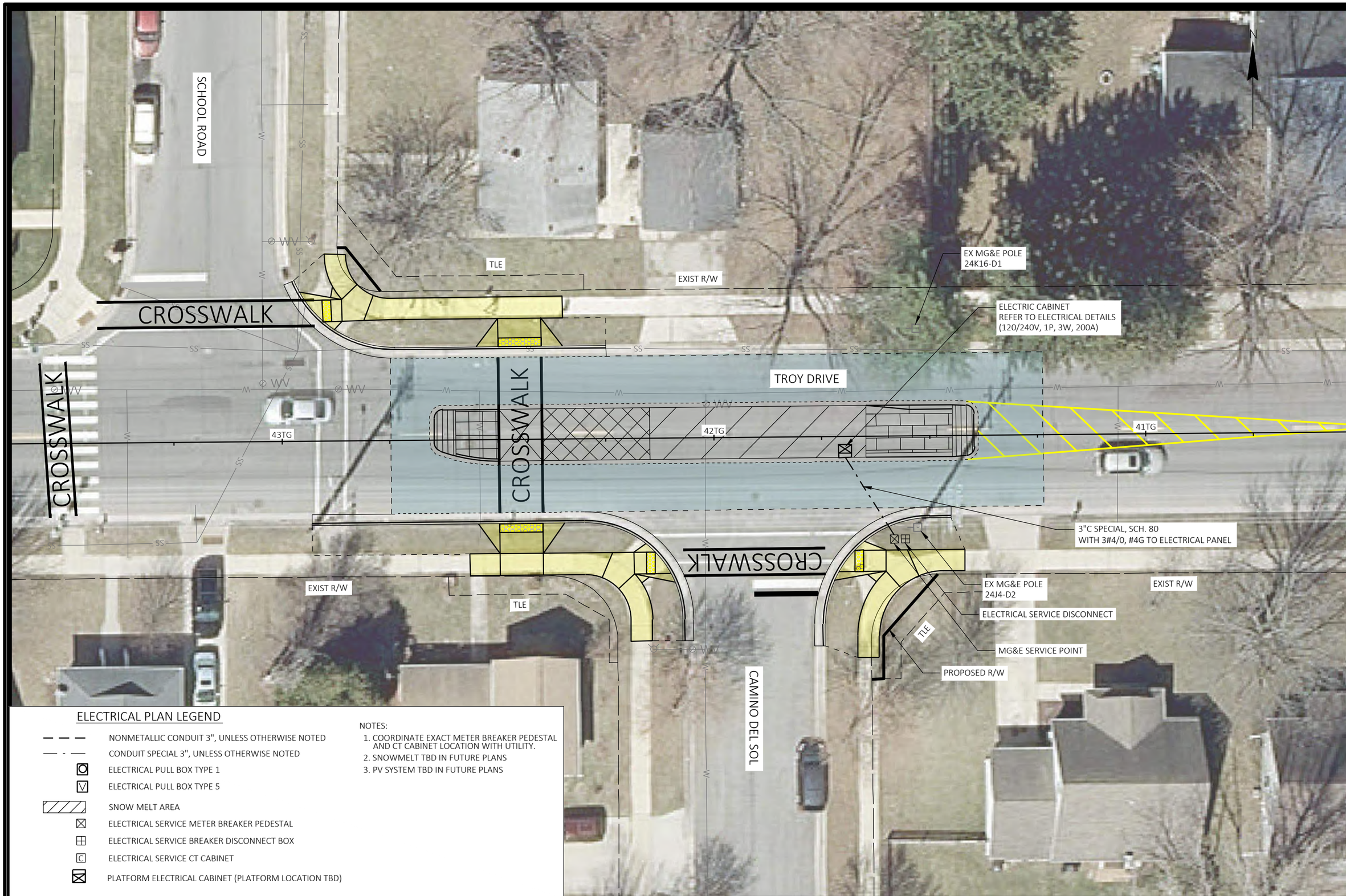

ELECTRICAL PLAN LEGEND

- NONMETALLIC CONDUIT 3", UNLESS OTHERWISE NOTED
- CONDUIT SPECIAL 3", UNLESS OTHERWISE NOTED
- ELECTRICAL PULL BOX TYPE 1
- ELECTRICAL PULL BOX TYPE 5
- SNOW MELT AREA
- ELECTRICAL SERVICE METER BREAKER PEDESTAL
- ELECTRICAL SERVICE BREAKER DISCONNECT BOX
- ELECTRICAL SERVICE CT CABINET
- PLATFORM ELECTRICAL CABINET (PLATFORM LOCATION TBD)

NOTES:

1. COORDINATE EXACT METER BREAKER PEDESTAL AND CT CABINET LOCATION WITH UTILITY.
2. SNOWMELT TBD IN FUTURE PLANS
3. PV SYSTEM TBD IN FUTURE PLANS

MARK:	REVISION	DATE	BY:

Designed By: XXXXXXXX
Date: 2024-10-28
Scale: 1:20

XXXXXXX

ELECTRICAL PLAN - TROY DRIVE AT SCHOOL ROAD

NORTH-SOUTH BUS RAPID TRANSIT

CITY OF MADISON, DANE COUNTY, WI

CONTRACT NO: XXXXXXXXX

CITY OF MADISON

XXXXXXX

E-27

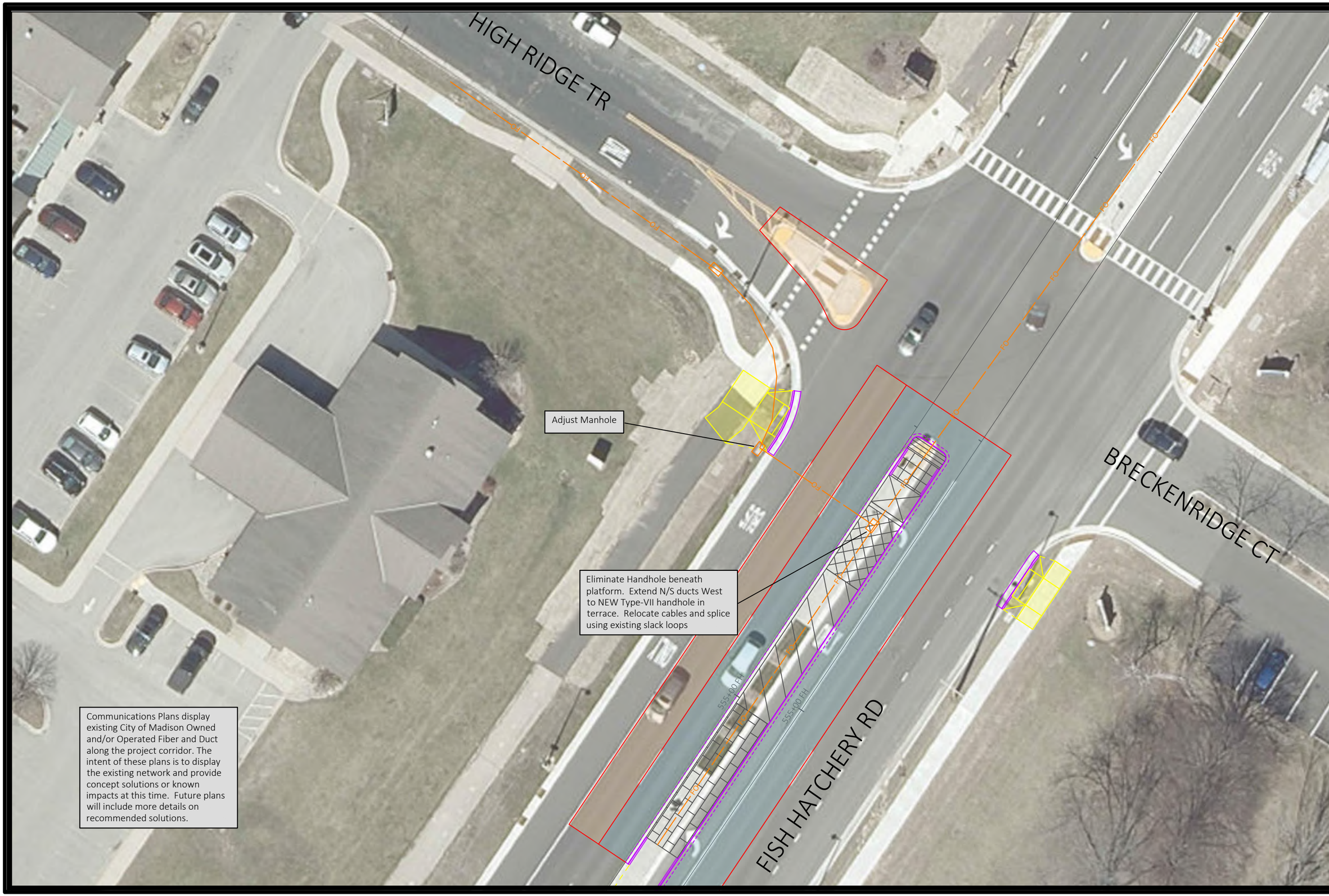

MARK	REVISION	DATE	BY

Designed By: MCE
XXXXXXX
Date: 2024-10-23
Scale: ##########

XXXXXXX

CITY OF MADISON, DANE COUNTY, WI

CONTRACT NO: XXXXXXXXXX

COMMUNICATIONS - FISH HATCHERY-HIGH RIDGE

NORTH-SOUTH BUS RAPID TRANSIT

CITY OF MADISON

XXXXXXX

COM01

PLOT BY : SAM FRISBIE

PLOT DATE : 10/31/2024 11:13 AM

FILE NAME : C:\USERS\SFRISBIE\DC\ACCDOCS\AECOM\CI-AMER (USA) 60710874 MADISON NS BRT\PROJECT FILES\900-CAD GIS\SOUTH\SHEETS\COMMUNICATIONS-FIBER.DWG

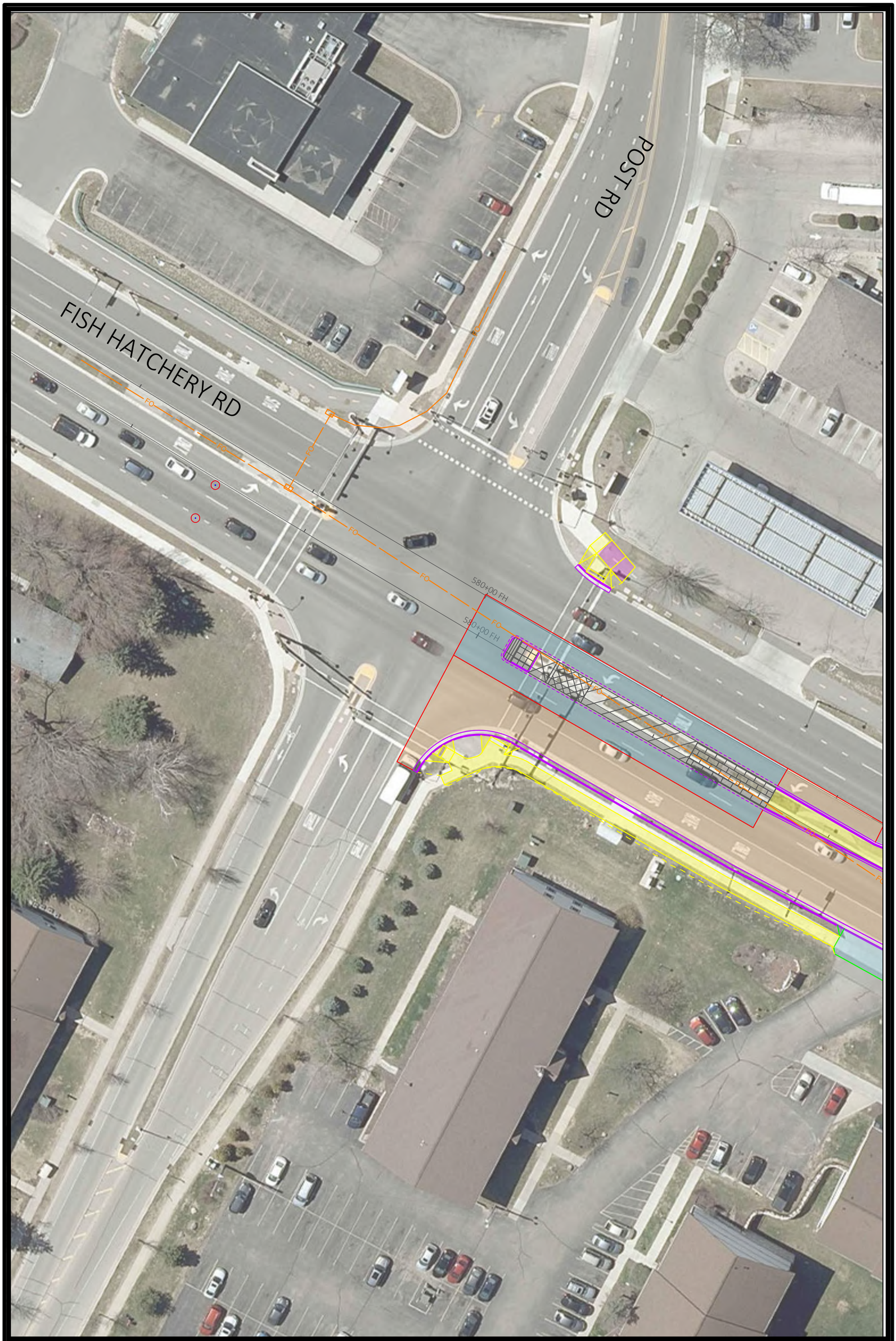

COM02

XXXXXXX

COMMUNICATIONS - FISH HATCHERY-POST

XXXXXXX

NORTH-SOUTH BUS RAPID TRANSIT

CITY OF MADISON, DANE COUNTY, WI

CITY OF MADISON

CONTRACT NO: XXXXXXXXX

MARK	REVISION	DATE	BY

Designed By:MCE XXXXXXXX | Date: 2024-10-23 | Scale: ##########

FILE NAME : C:\USERS\SFRISBIE\DC\ACCDOCS\AECOM\CI-AMER (USA) 60710874 MADISON NS BRT\PROJECT FILES\900-CAD GIS\SOUTH\SHEETS\COMMUNICATIONS-FIBER.DWG PLOT DATE : 10/31/2024 11:13 AM PLOT BY : SAM FRISBIE

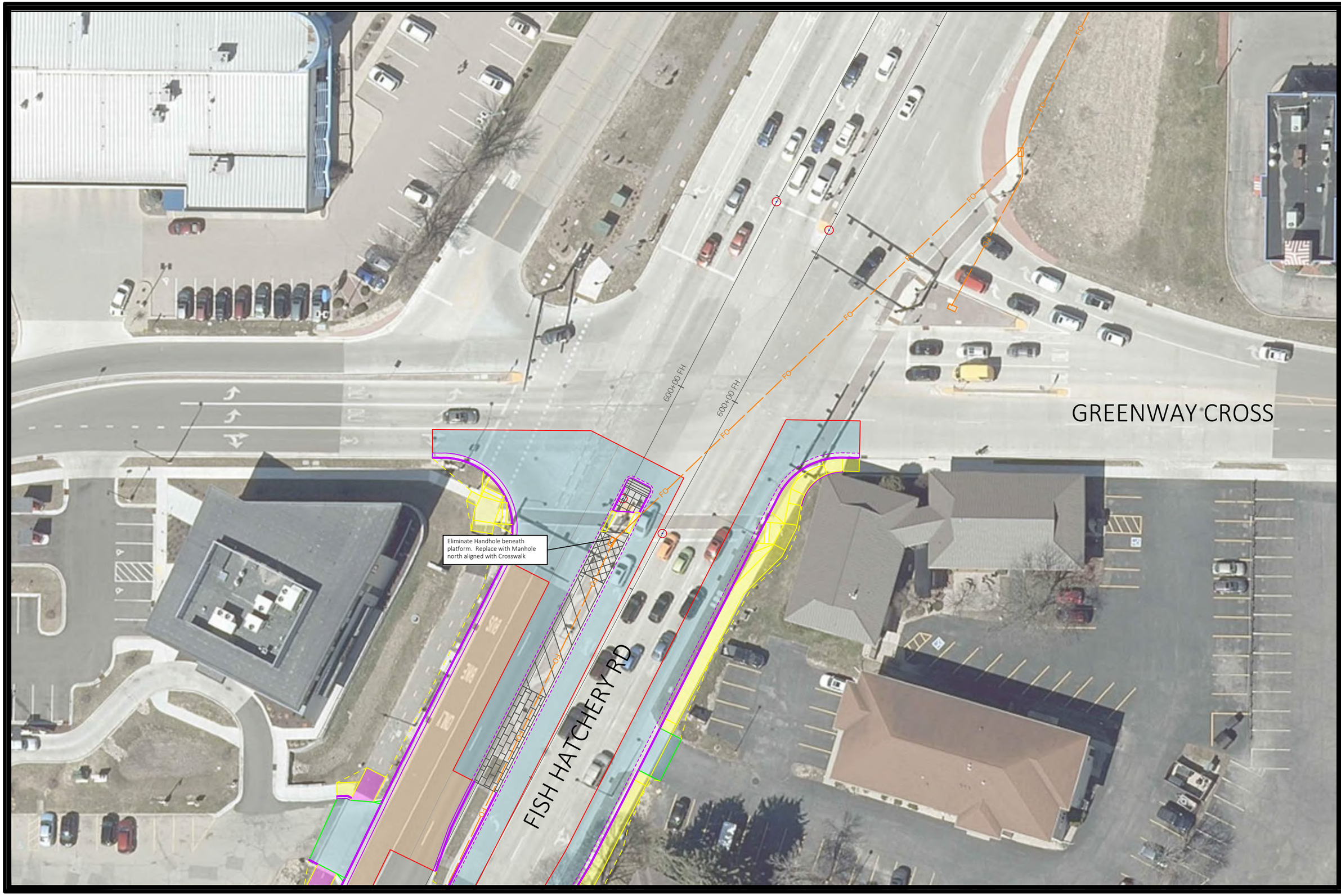

MARK	REVISION	DATE	BY

Designed By:MCE
XXXXXXXX
Date: 2024-10-23
Scale: ##########

XXXXXXX

CITY OF MADISON, DANE COUNTY, WI

CONTRACT NO: XXXXXXXXX

COMMUNICATIONS - FISH HATCHERY-GREENWAY CROSS

NORTH-SOUTH BUS RAPID TRANSIT

CITY OF MADISON

XXXXXXX

COM03

FILE NAME: C:\USERS\SFRISBIE\DC\ACCDOCS\AECOM\CI-AMER (USA) 60710874 MADISON NS BRT\PROJECT FILES\900-CAD GIS\SOUTH\SHEETS\COMMUNICATIONS-FIBER.DWG

PLOT DATE : 10/31/2024 11:13 AM

PLOT BY : SAM FRISBIE

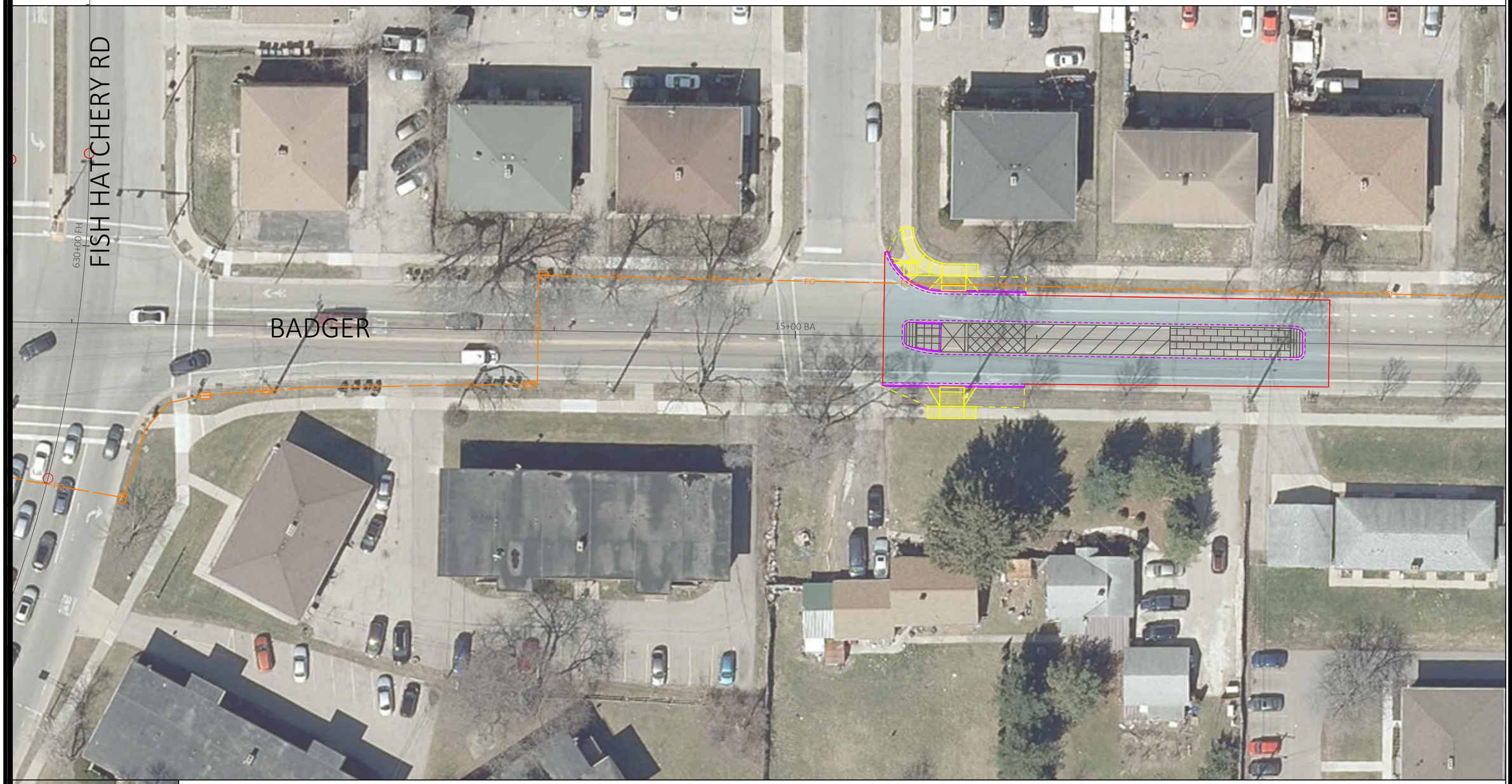

MARK	REVISION	DATE	BY
	Designed By:MCE XXXXXXXX Date: 2024-10-23	Scale: ###########	

XXXXXXX

CITY OF MADISON, DANE COUNTY, WI

CONTRACT NO: XXXXXXXXX

COMMUNICATIONS - FISH HATCHERY-BADGER

NORTH-SOUTH BUS RAPID TRANSIT

CITY OF MADISON

XXXXXXX

COM04

FILE NAME : C:\USERS\SFRISBIE\DC\ACCDOCS\AECOM\CI-AMER (USA) 60710874 MADISON NS BRT\PROJECT FILES\900-CAD GIS\SOUTH\SHEETS\COMMUNICATIONS-FIBER.DWG

PLOT DATE : 10/31/2024 11:13 AM

PLOT BY : SAM FRISBIE

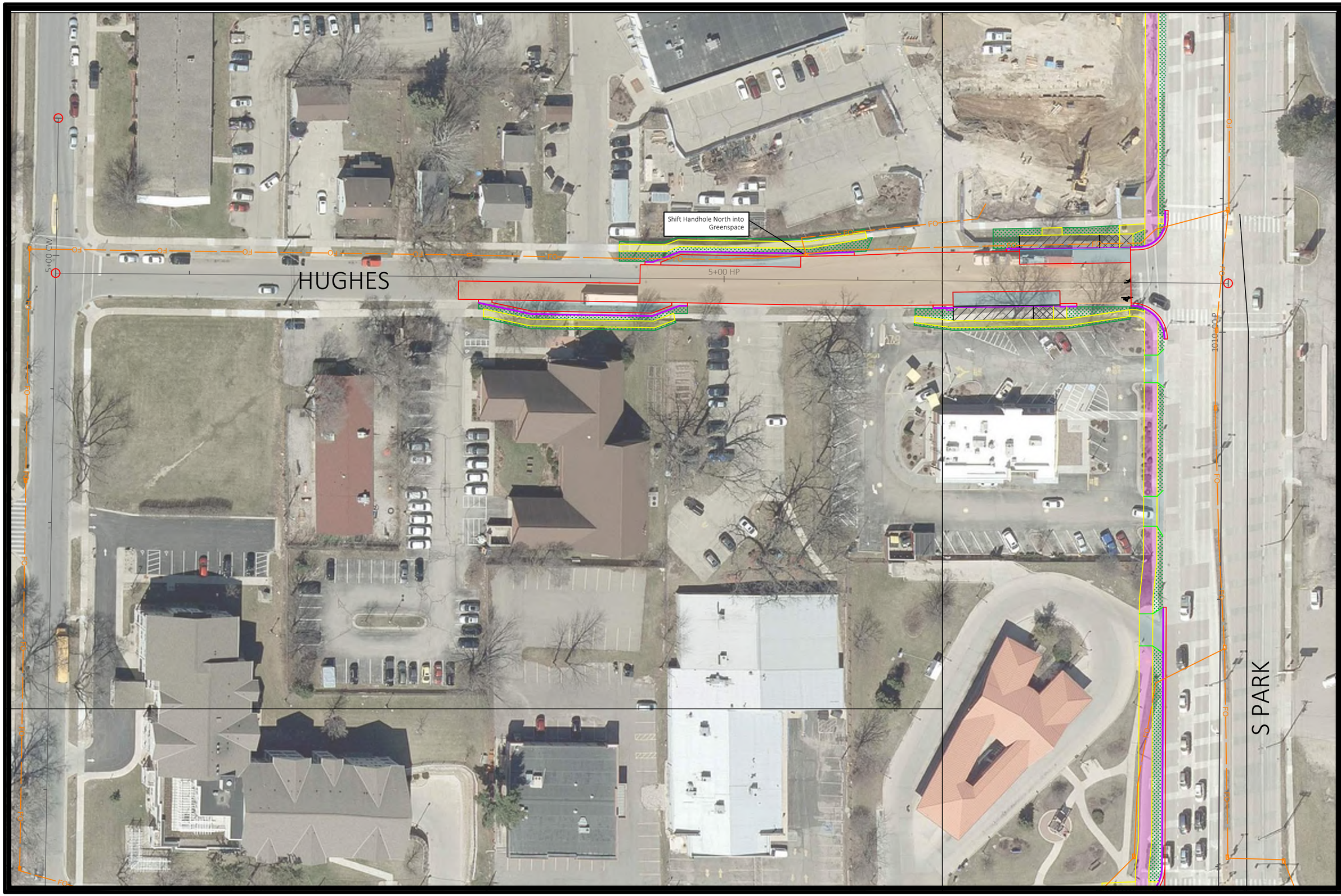

MARK	REVISION	DATE	BY

Designed By: MCE XXXXXXXX
Date: 2024-10-23
Scale: ##########

XXXXXXX

CITY OF MADISON, DANE COUNTY, WI

CONTRACT NO: XXXXXXXXX

COMMUNICATIONS - FISH HATCHERY-BADGER

NORTH-SOUTH BUS RAPID TRANSIT

CITY OF MADISON

XXXXXXX

COM05

FILE NAME: C:\USERS\SFRISBIE\DC\ACCDOCS\AECOM\CI-AMER (USA) 60710874 MADISON NS BRT\PROJECT FILES\900-CAD GIS\SOUTH\SHEETS\COMMUNICATIONS-FIBER.DWG

PLOT DATE : 10/31/2024 11:13 AM

PLOT BY : SAM FRISBIE

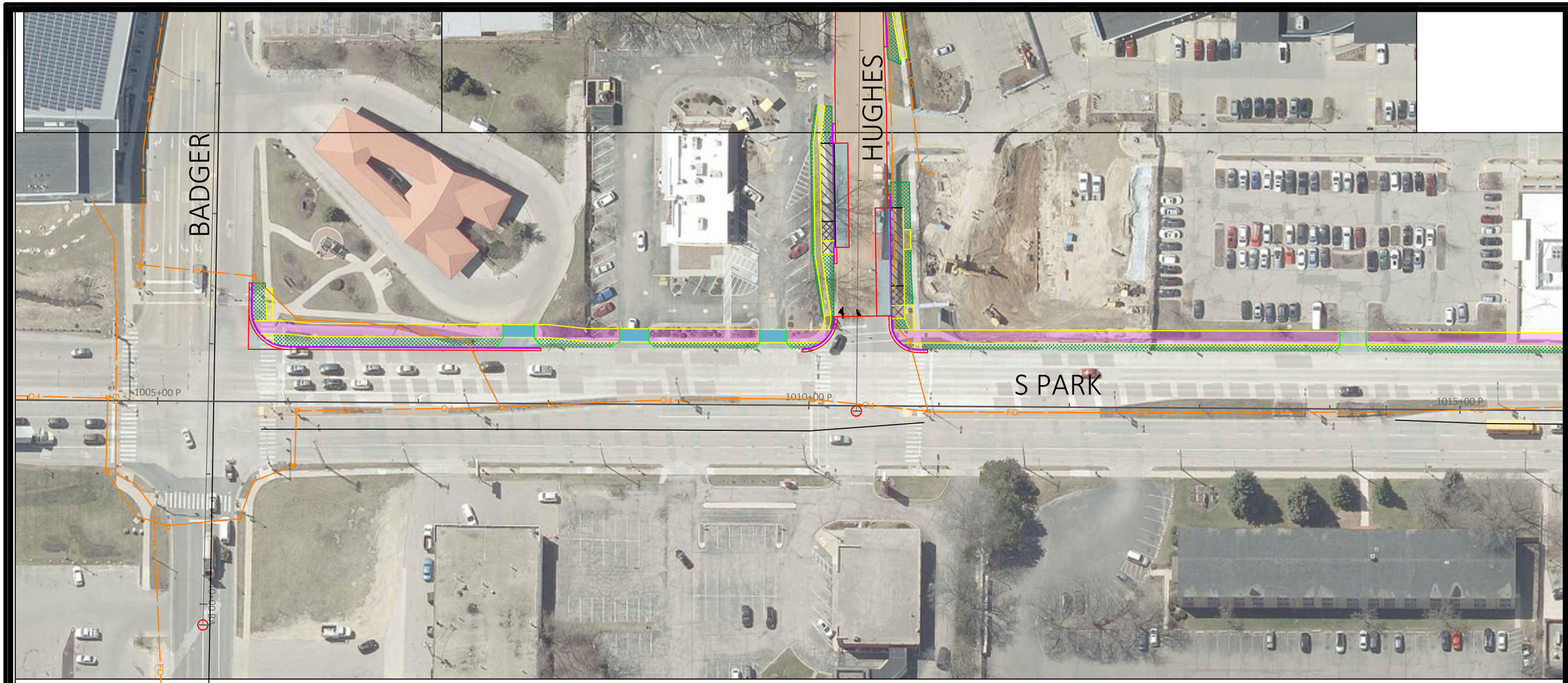

MARK	REVISION	DATE	BY

Designed By:MCE
XXXXXXX

Date: 2024-10-23

Scale: ##########

XXXXXXX

CITY OF MADISON, DANE COUNTY, WI

CONTRACT NO: XXXXXXXXX

COMMUNICATIONS - S PARK-BADGER

NORTH-SOUTH BUS RAPID TRANSIT

CITY OF MADISON

XXXXXXX

COM06

PLOT BY : SAM FRISBIE

PLOT DATE : 10/31/2024 11:13 AM

FILE NAME : C:\USERS\SFRISBIE\DC\ACCDOCS\AECOM\CI-AMER (USA) 60710874 MADISON NS BRT\PROJECT FILES\900-CAD GIS\SOUTH\SHEETS\COMMUNICATIONS-FIBER.DWG

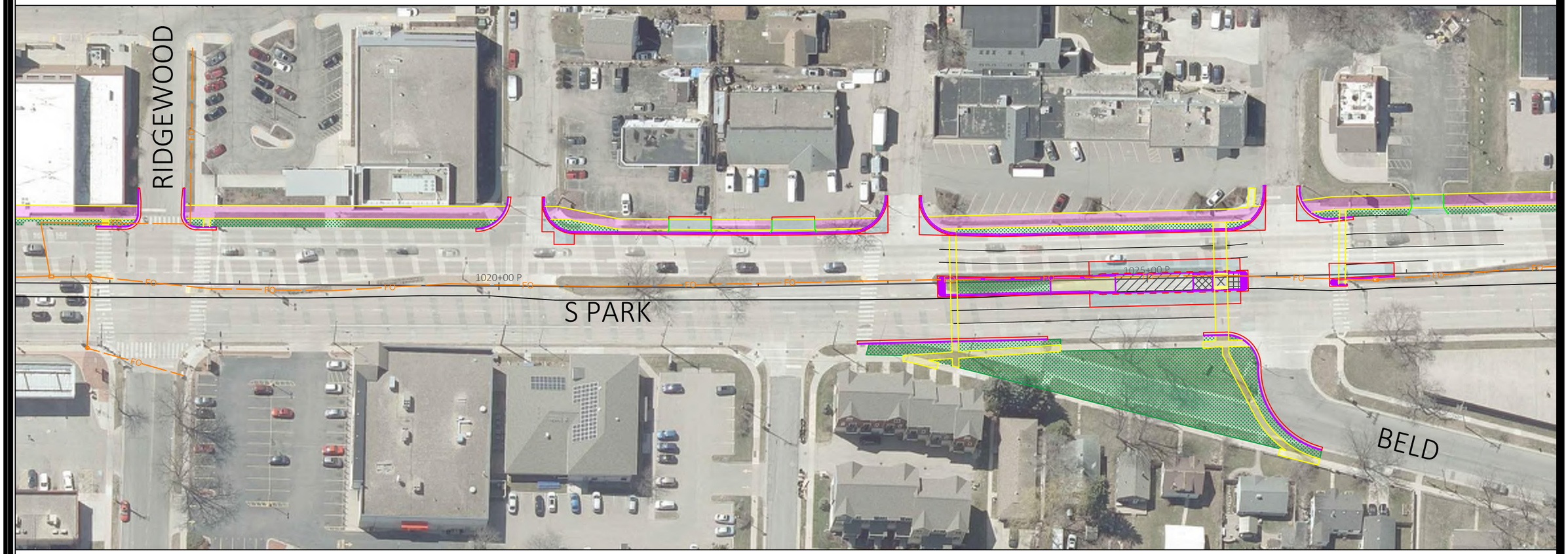

MARK	REVISION	DATE	BY

Designed By: MCE XXXXXXXX
Date: 2024-10-23
Scale: ##########

XXXXXXX

COMMUNICATIONS - S PARK-BELD

NORTH-SOUTH BUS RAPID TRANSIT

CITY OF MADISON, DANE COUNTY, WI

CITY OF MADISON

CONTRACT NO: XXXXXXXXX

XXXXXXX

COM07

PLOT BY : SAM FRISBIE

PLOT DATE : 10/31/2024 11:13 AM

FILE NAME : C:\USERS\SFRISBIE\DC\ACCDOC\AECOM\CI-AMER (USA) 60710874 MADISON NS BRT\PROJECT FILES\900-CAD GIS\SOUTH\SHEETS\COMMUNICATIONS-FIBER.DWG

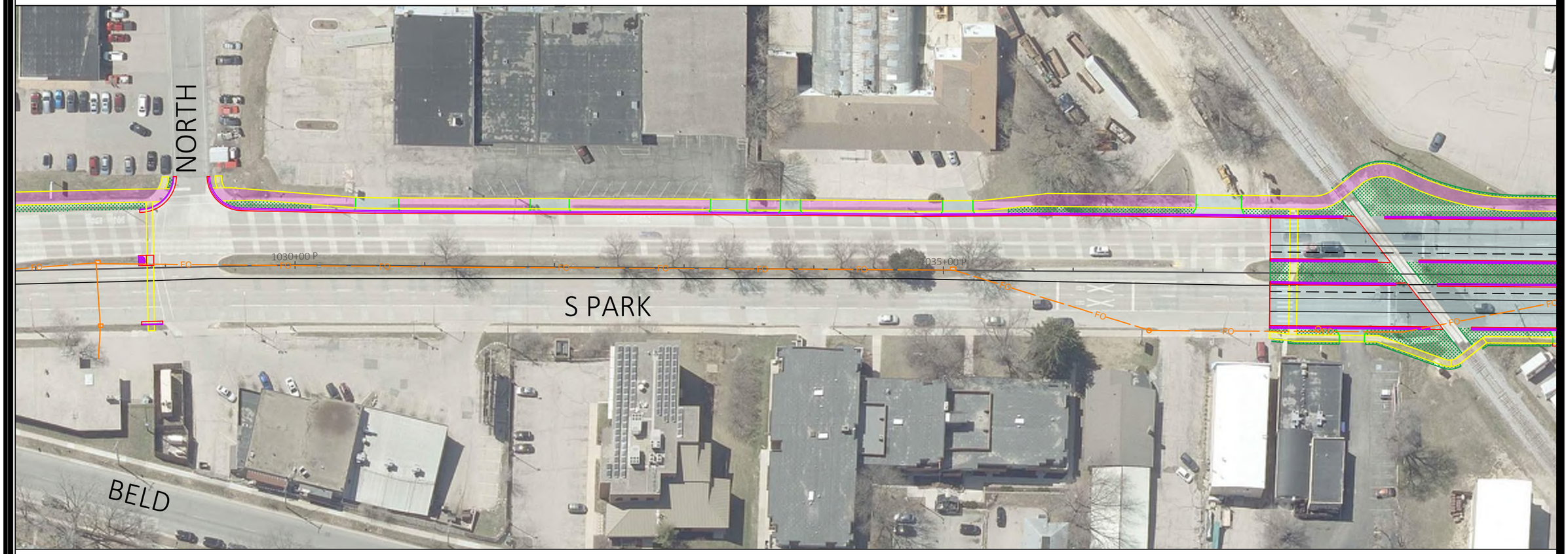

MARK	REVISION	DATE	BY

Designed By: MCE XXXXXXX
Date: 2024-10-23
Scale: ##########

XXXXXXX

CITY OF MADISON, DANE COUNTY, WI

CONTRACT NO: XXXXXXXXX

COMMUNICATIONS - S PARK-NORTH AV

NORTH-SOUTH BUS RAPID TRANSIT

CITY OF MADISON

XXXXXXX

COM08

FILE NAME : C:\USERS\SFRISBIE\DC\ACCDOCS\AECOM\CI-AMER (USA) 60710874 MADISON NS BRT\PROJECT FILES\900-CAD GIS\SOUTH\SHEETS\COMMUNICATIONS-FIBER.DWG

PLOT DATE : 10/31/2024 11:13 AM

PLOT BY : SAM FRISBIE

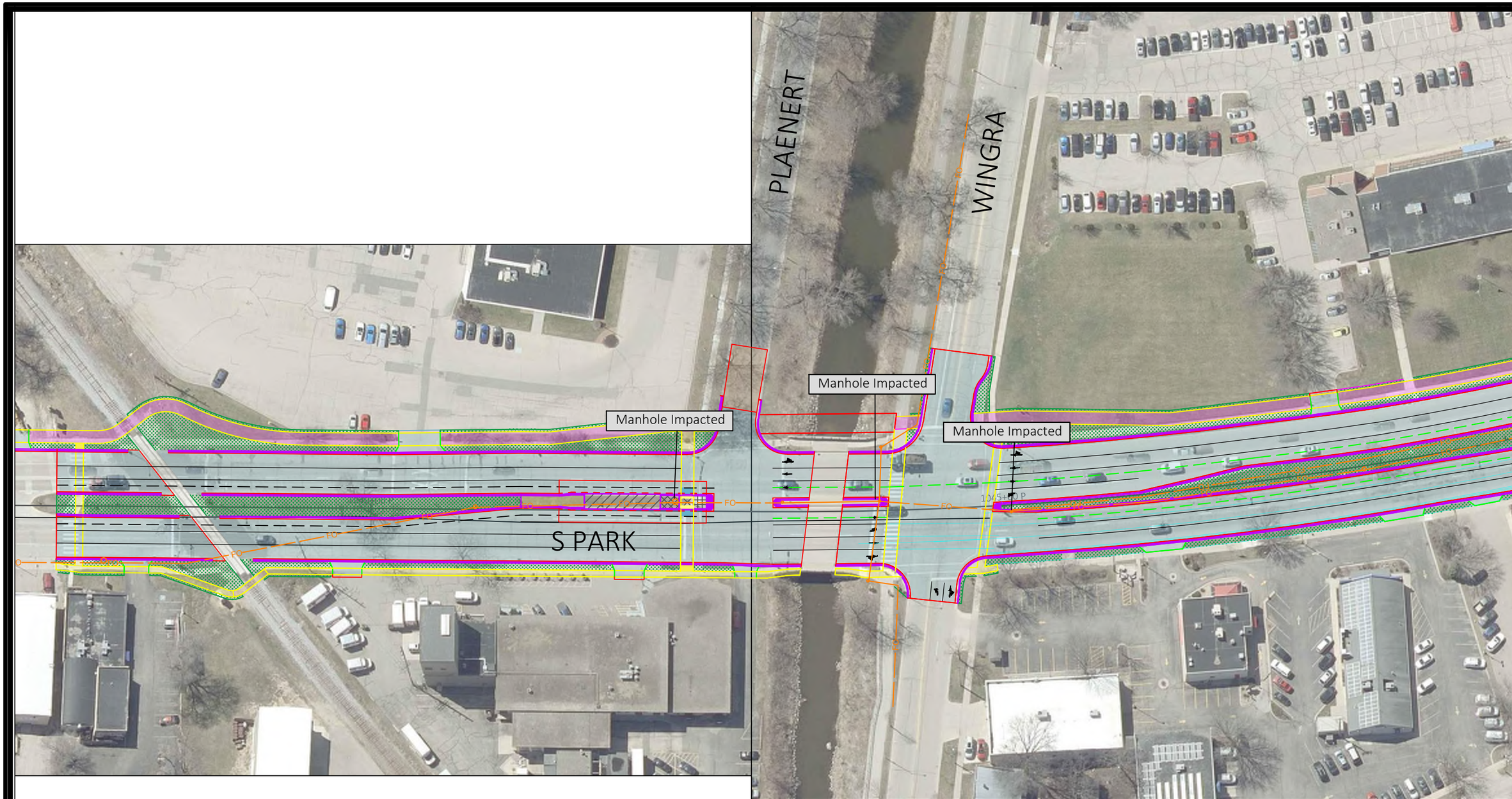

MARK	REVISION	DATE	BY

Designed By:MCE
XXXXXXX

Date: 2024-10-23

Scale: ##########

PLOT BY : SAM FRISBIE

XXXXXXX

CITY OF MADISON, DANE COUNTY, WI

CONTRACT NO: XXXXXXXXX

COMMUNICATIONS - S PARK-WINGRA

NORTH-SOUTH BUS RAPID TRANSIT

CITY OF MADISON

XXXXXXX

COM09

FILE NAME : C:\USERS\SFRISBIE\DC\ACCDOCS\AECOM\CI-AMER (USA) 60710874 MADISON NS BRT\PROJECT FILES\900-CAD GIS\SOUTH\SHEETS\COMMUNICATIONS-FIBER.DWG

PLOT DATE : 10/31/2024 11:13 AM

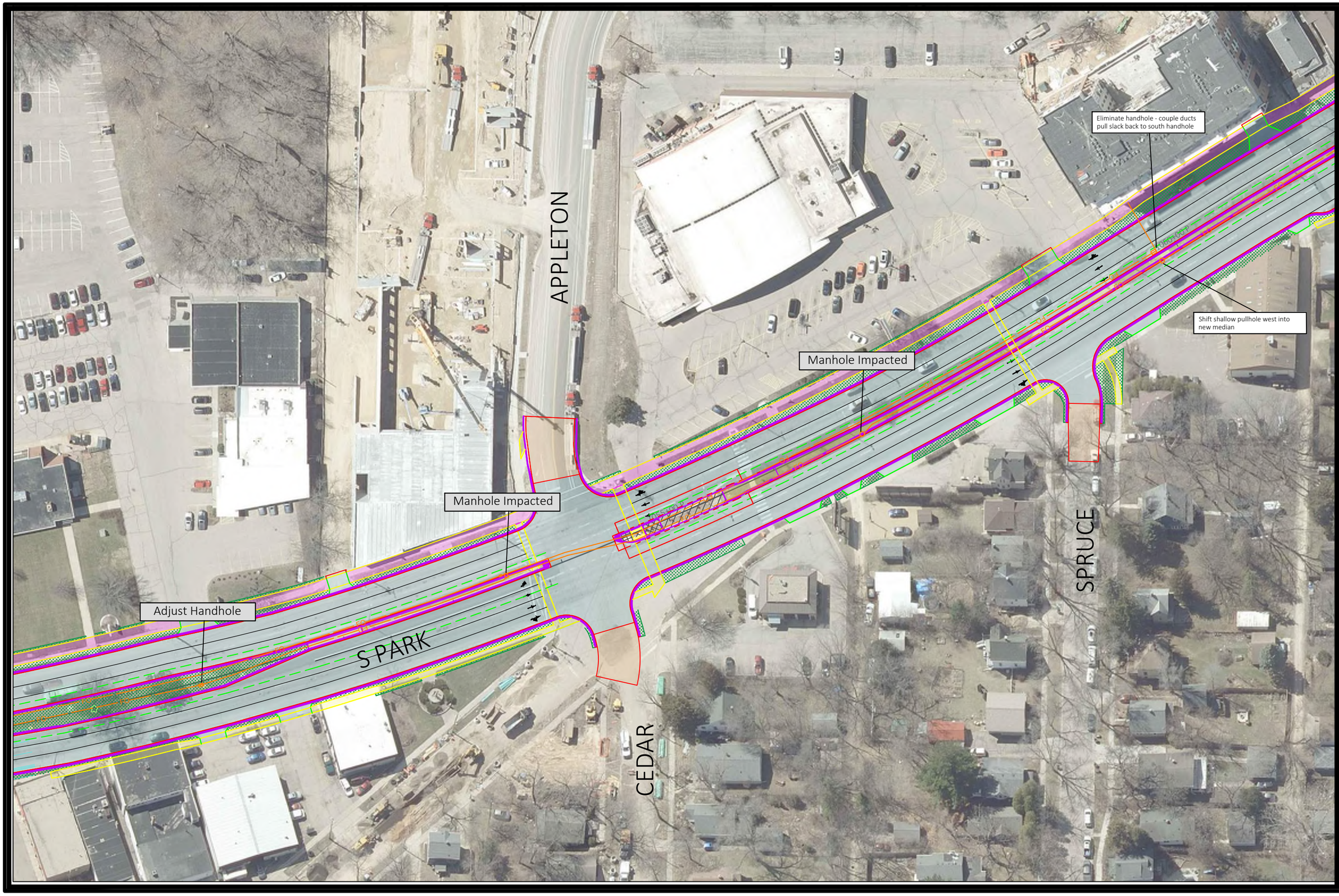

MARK	REVISION	DATE	BY

Designed By:MCE
XXXXXXXX
Date: 2024-10-23
Scale: ##########

XXXXXXX

CITY OF MADISON, DANE COUNTY, WI

CONTRACT NO: XXXXXXXXX

COMMUNICATIONS - S PARK-SPRUCE

NORTH-SOUTH BUS RAPID TRANSIT

CITY OF MADISON

XXXXXXX

COM10

FILE NAME: C:\USERS\SFRISBIE\DC\ACCDOCS\AECOM\CI-AMER (USA) 60710874 MADISON NS BRT\PROJECT FILES\800-CAD GIS\SOUTH\SHEETS\COMMUNICATIONS-FIBER.DWG

PLOT DATE : 10/31/2024 11:13 AM

PLOT BY : SAM FRISBIE

Shift handhole and ducts west into new terrace

Eliminate handhole. Couple ducts together pull slack to Manhole

Manhole Impacted

Manhole Impacted

S PARK

OLIN

EMERSON

LAKESIDE

MARK	REVISION	DATE	BY

Designed By:MCE
XXXXXXXX

Date: 2024-10-23

Scale: ##########

XXXXXXX

CITY OF MADISON, DANE COUNTY, WI

CONTRACT NO: XXXXXXXXX

COMMUNICATIONS - S PARK-OLIN

NORTH-SOUTH BUS RAPID TRANSIT

CITY OF MADISON

XXXXXXX

COM11

FILE NAME: C:\USERS\SFRISBIE\DC\ACCDOCS\AECOM\CI-AMER (USA) 60710874 MADISON NS BRT\PROJECT FILES\900-CAD GIS\SOUTH\SHEETS\COMMUNICATIONS-FIBER.DWG

PLOT DATE : 10/31/2024 11:14 AM

PLOT BY : SAM FRISBIE

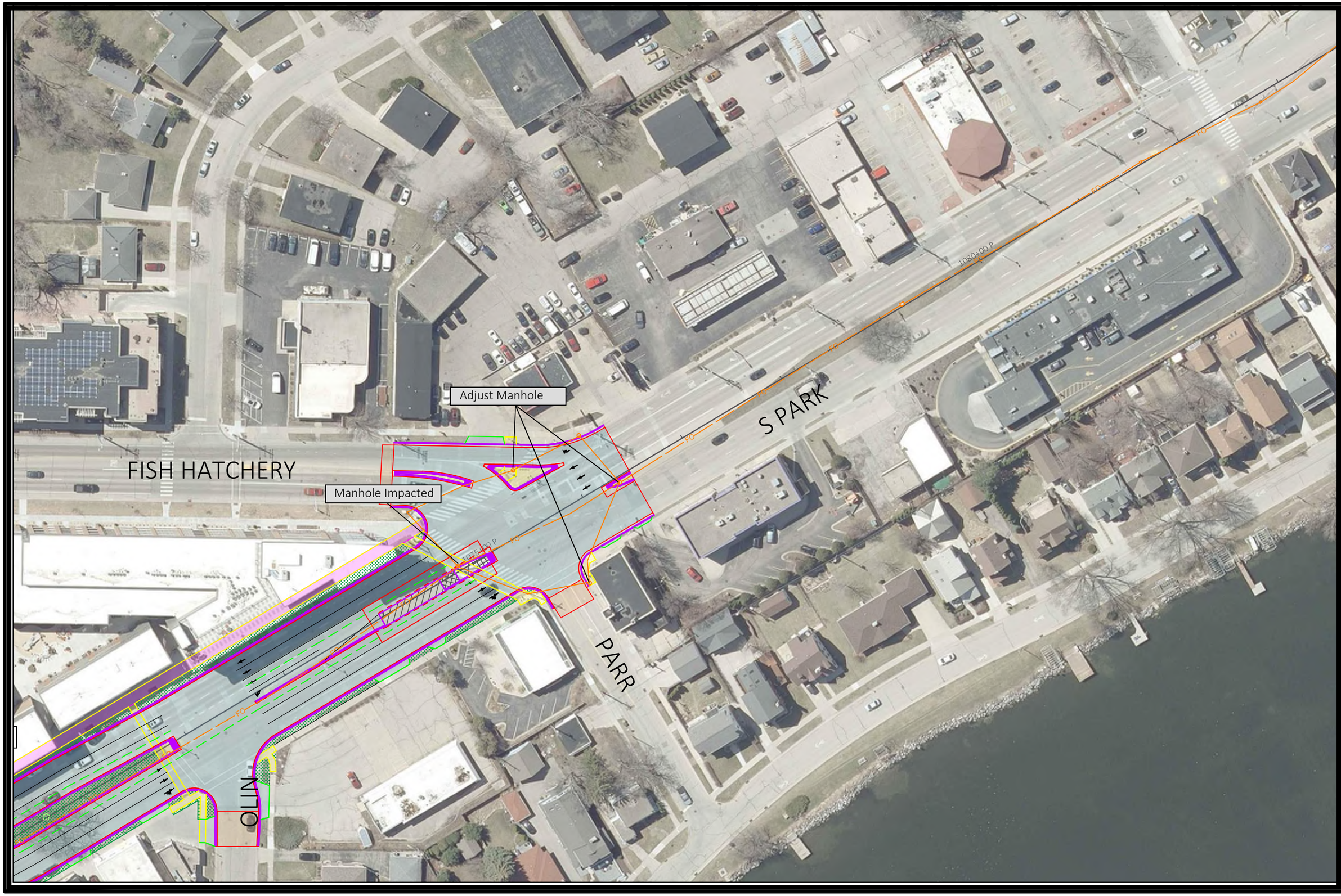

MARK	REVISION	DATE	BY

Designed By:MCE
XXXXXXX
Date: 2024-10-23
Scale: ##########

XXXXXXX

CITY OF MADISON, DANE COUNTY, WI

CONTRACT NO: XXXXXXXXX

COMMUNICATIONS - S PARK-FISH HATCHERY

NORTH-SOUTH BUS RAPID TRANSIT

CITY OF MADISON

XXXXXXX

COM12

FILE NAME: C:\USERS\SFRISBIE\DC\ACCDOCS\AECOM\CI-AMER (USA) 60710874 MADISON NS BRT\PROJECT FILES\900-CAD GIS\SOUTH\SHEETS\COMMUNICATIONS-FIBER.DWG

PLOT DATE : 10/31/2024 11:14 AM

PLOT BY : SAM FRISBIE

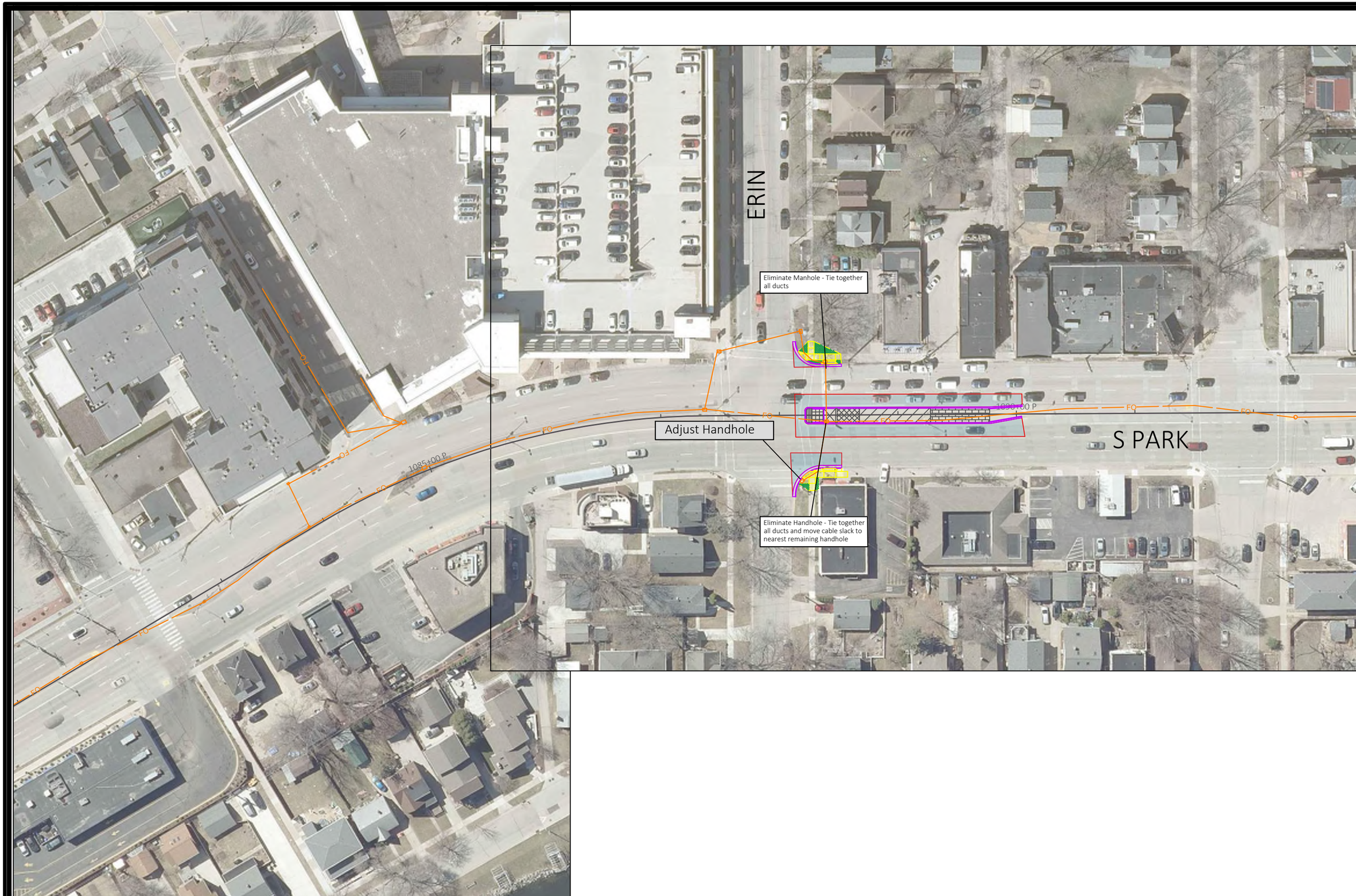

MARK	REVISION	DATE	BY
	Designed By:MCE XXXXXXXX Date: 2024-10-23 Scale: ###########		

XXXXXXX

CITY OF MADISON, DANE COUNTY, WI

CONTRACT NO: XXXXXXXXX

COMMUNICATIONS - S PARK-ERIN

NORTH-SOUTH BUS RAPID TRANSIT

CITY OF MADISON

XXXXXXX

COM13

FILE NAME: C:\USERS\SFRISBIE\DC\ACCDOCS\AECOM\CI-AMER (USA) 60710874 MADISON NS BRT\PROJECT FILES\900-CAD GIS\SOUTH\SHEETS\COMMUNICATIONS-FIBER.DWG

PLOT DATE : 10/31/2024 11:14 AM

PLOT BY : SAM FRISBIE

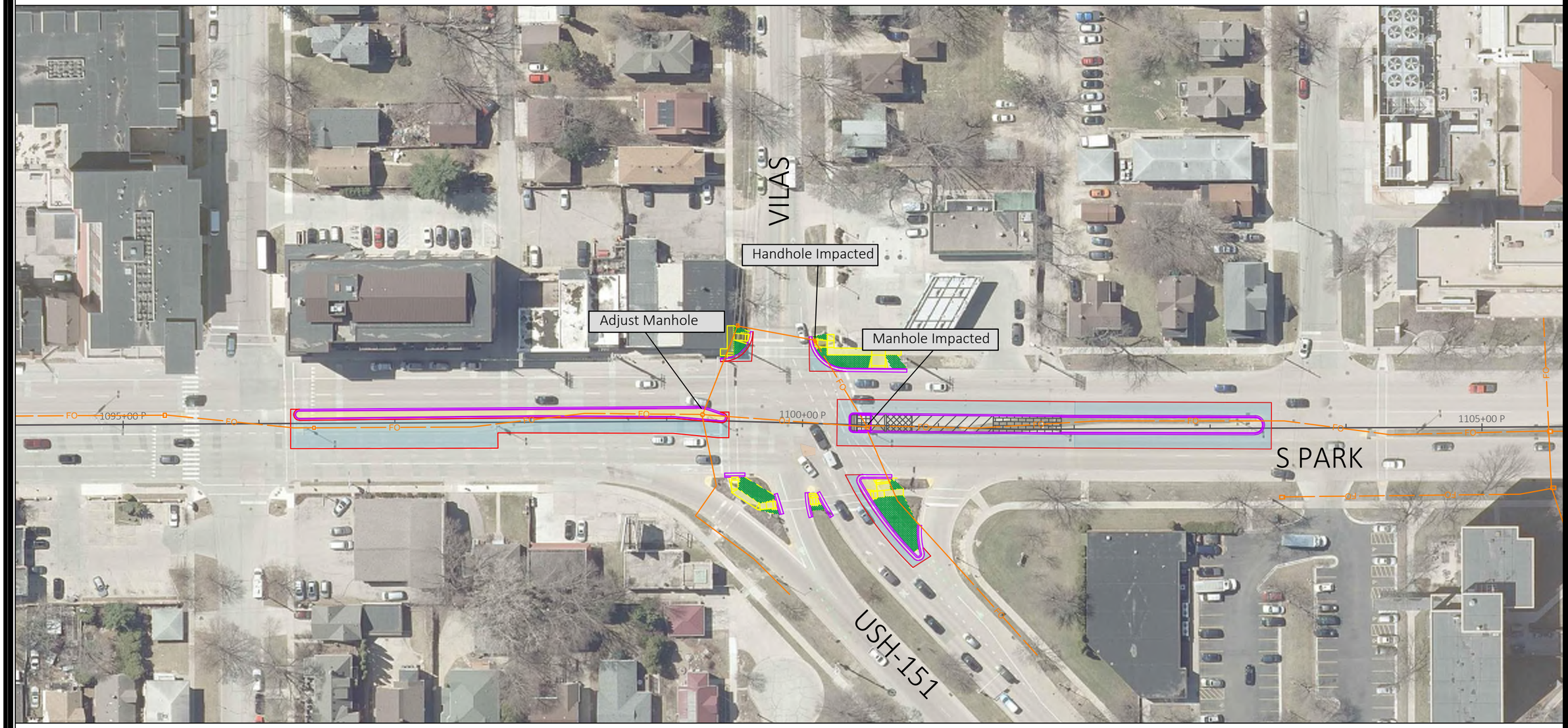

MARK	REVISION	DATE	BY

Designed By: MCE
XXXXXXX
Date: 2024-10-23
Scale: ##########

PLOT BY : SAM FRISBIE

XXXXXXX

CITY OF MADISON, DANE COUNTY, WI

CONTRACT NO: XXXXXXXXX

COMMUNICATIONS - S PARK-VILAS

NORTH-SOUTH BUS RAPID TRANSIT

CITY OF MADISON

XXXXXXX

COM14

FILE NAME : C:\USERS\SFRISBIE\DC\ACCDOCS\AECOM\CI-AMER (USA) 60710874 MADISON NS BRT\PROJECT FILES\900-CAD GIS\SOUTH\SHEETS\COMMUNICATIONS-FIBER.DWG

PLOT DATE : 10/31/2024 11:14 AM

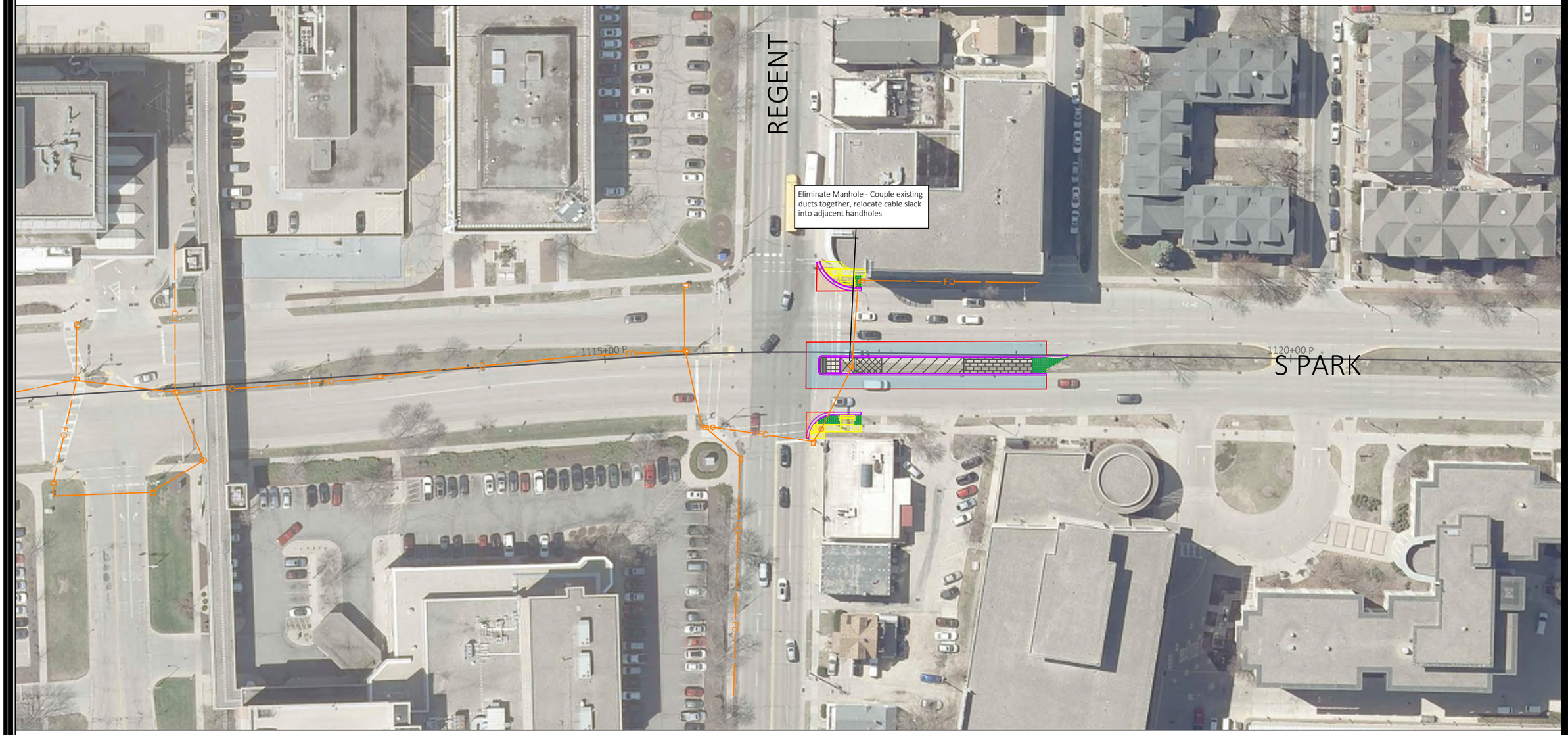

MARK	REVISION	DATE	BY

Designed By:MCE
XXXXXXXX
Date: 2024-10-23
Scale: ##########

XXXXXXX

CITY OF MADISON, DANE COUNTY, WI

CONTRACT NO: XXXXXXXXX

COMMUNICATIONS - S PARK-REGENT

NORTH-SOUTH BUS RAPID TRANSIT

CITY OF MADISON

XXXXXXX

COM15

FILE NAME: C:\USERS\SFRISBIE\DC\ACCDOCS\AECOM\CI-AMER (USA) 60710874 MADISON NS BRT\PROJECT FILES\900-CAD GIS\SOUTH\SHEETS\COMMUNICATIONS-FIBER.DWG

PLOT DATE : 10/31/2024 11:14 AM

PLOT BY : SAM FRISBIE

COM16 XXXXXX

COMMUNICATIONS - E WASHINGTON - NORTH XXXXXXX

NORTH-SOUTH BUS RAPID TRANSIT CITY OF MADISON, DANE COUNTY, WI

CITY OF MADISON CONTRACT NO: XXXXXXXXX

MARK	REVISION	DATE	BY

Designed By:MCE XXXXXXXX | Date: 2024-10-23 | Scale: ##########

FILE NAME : C:\USERS\SFRISBIE\DC\ACCDOCS\AECOM\CI-AMER (USA) 60710874 MADISON NS BRT\PROJECT FILES\900-CAD GIS\SOUTH\SHEETS\COMMUNICATIONS-FIBER.DWG PLOT DATE : 10/31/2024 11:14 AM PLOT BY : SAM FRISBIE

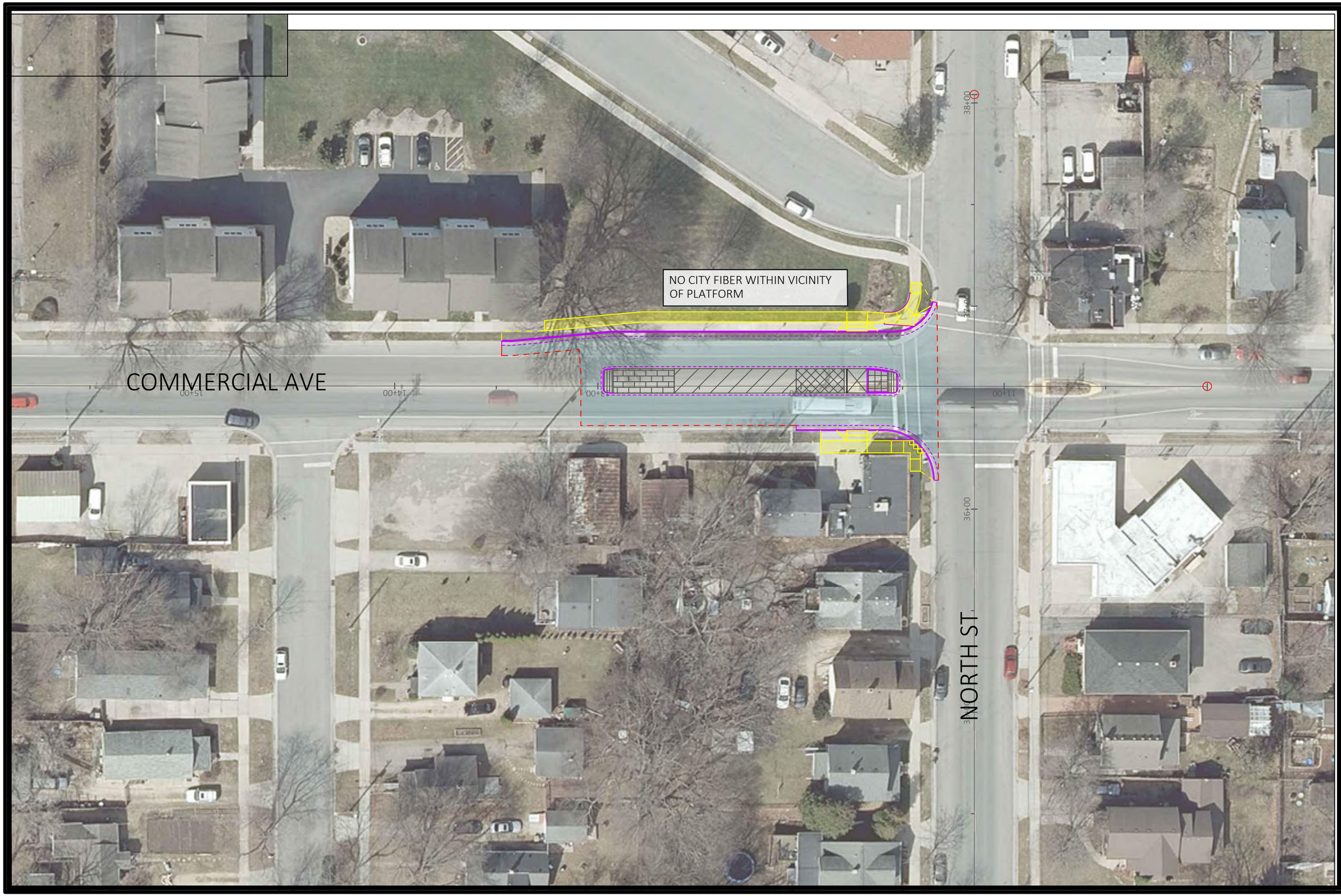

MARK	REVISION	DATE	BY

Designed By: MCE
XXXXXXXX
Date: 2024-10-23
Scale: ##########

PLOT BY : SAM FRISBIE

XXXXXXX

CITY OF MADISON, DANE COUNTY, WI

CONTRACT NO: XXXXXXXXX

PLOT DATE : 10/31/2024 11:14 AM

COMMUNICATIONS - NORTH - COMMERCIAL

NORTH-SOUTH BUS RAPID TRANSIT

CITY OF MADISON

XXXXXXX

COM17

FILE NAME : C:\USERS\SFRISBIE\DC\ACCDOCS\AECOM\CI-AMER (USA) 60710874 MADISON NS BRT\PROJECT FILES\900-CAD GIS\SOUTH\SHEETS\COMMUNICATIONS-FIBER.DWG

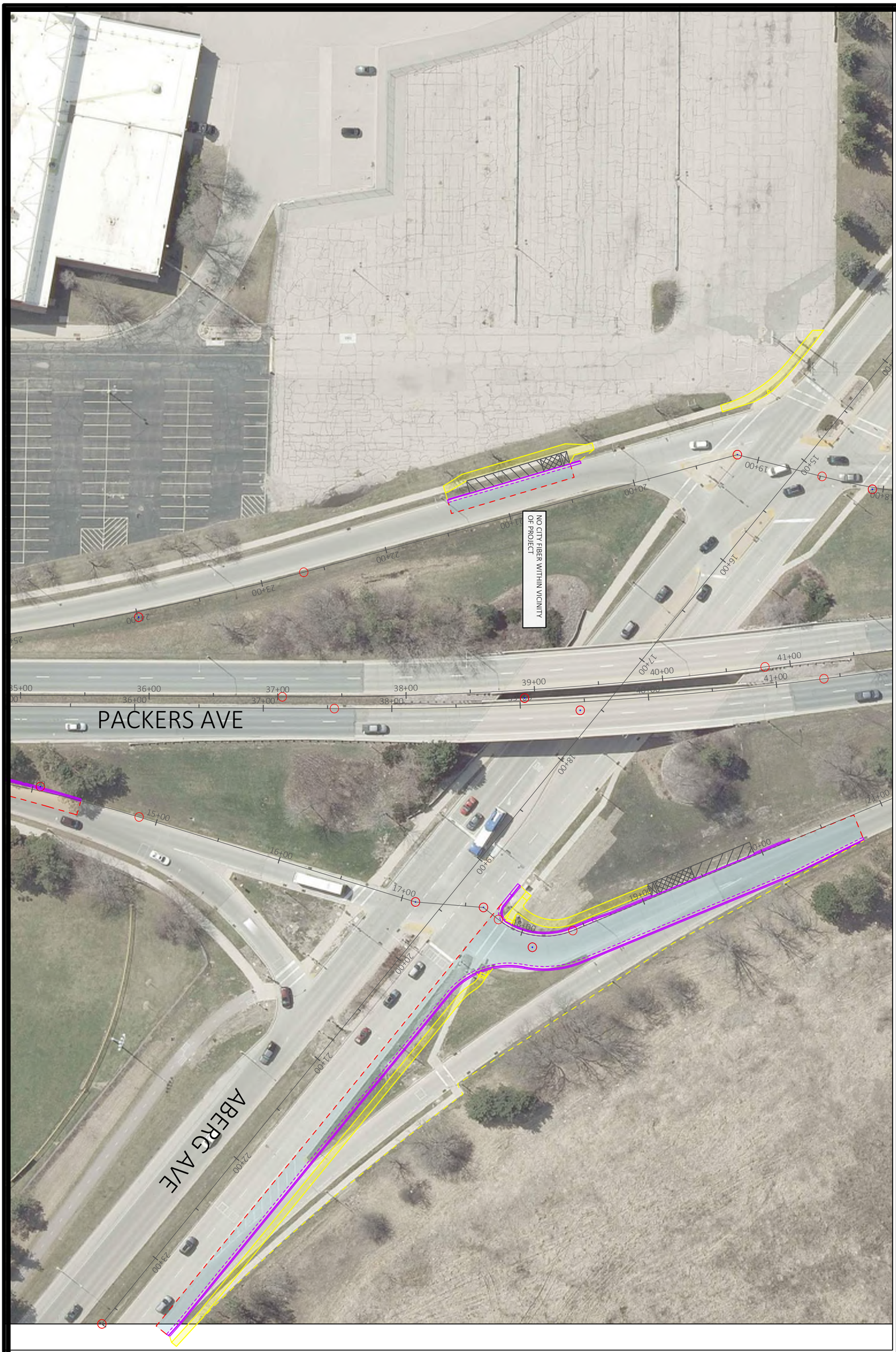

COM18 XXXXXX

COMMUNICATIONS - ABERG INTERCHANGE XXXXXXX

NORTH-SOUTH BUS RAPID TRANSIT CITY OF MADISON, DANE COUNTY, WI

CITY OF MADISON CONTRACT NO: XXXXXXXXX

MARK	REVISION	DATE	BY

Designed By:MCE XXXXXXXX | Date: 2024-10-23 | Scale: ##########

FILE NAME : C:\USERS\SFRISBIE\DC\ACCDOCS\AECOM\CI-AMER (USA) 60710874 MADISON NS BRT\PROJECT FILES\900-CAD GIS\SOUTH\SHEETS\COMMUNICATIONS-FIBER.DWG PLOT DATE : 10/31/2024 11:14 AM PLOT BY : SAM FRISBIE

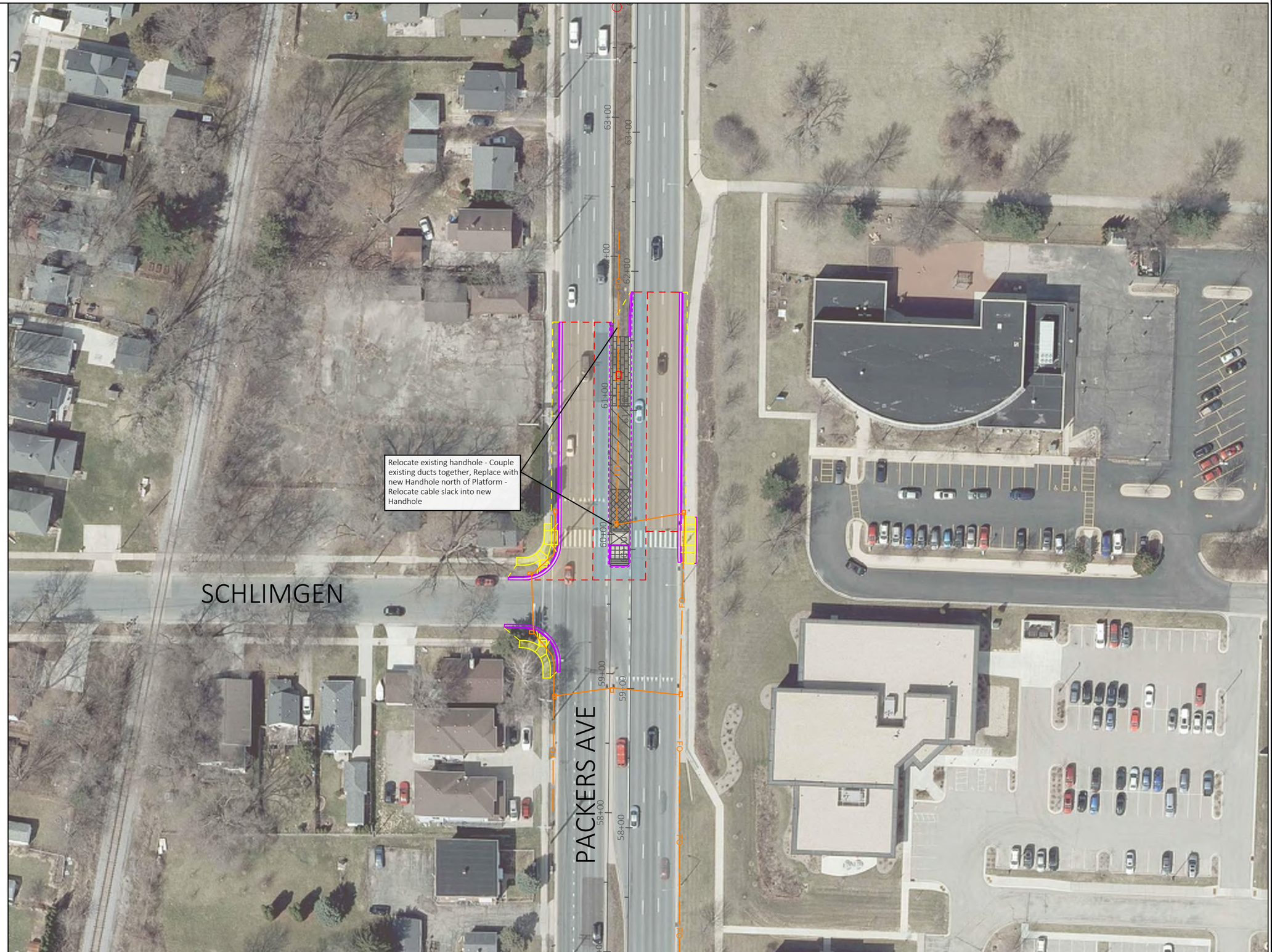

MARK	REVISION	DATE	BY

Designed By: MCE
XXXXXXXX
Date: 2024-10-23
Scale: ##########

PLOT BY : SAM FRISBIE

XXXXXXX

CITY OF MADISON, DANE COUNTY, WI

CONTRACT NO: XXXXXXXXX

COMMUNICATIONS - PACKER - SHLIMGEN

NORTH-SOUTH BUS RAPID TRANSIT

CITY OF MADISON

XXXXXXX

COM19

FILE NAME : C:\USERS\SFRISBIE\DC\ACCDOCS\AECOM\CI-AMER (USA) 60710874 MADISON NS BRT\PROJECT FILES\900-CAD GIS\SOUTH\SHEETS\COMMUNICATIONS-FIBER.DWG

PLOT DATE : 10/31/2024 11:15 AM

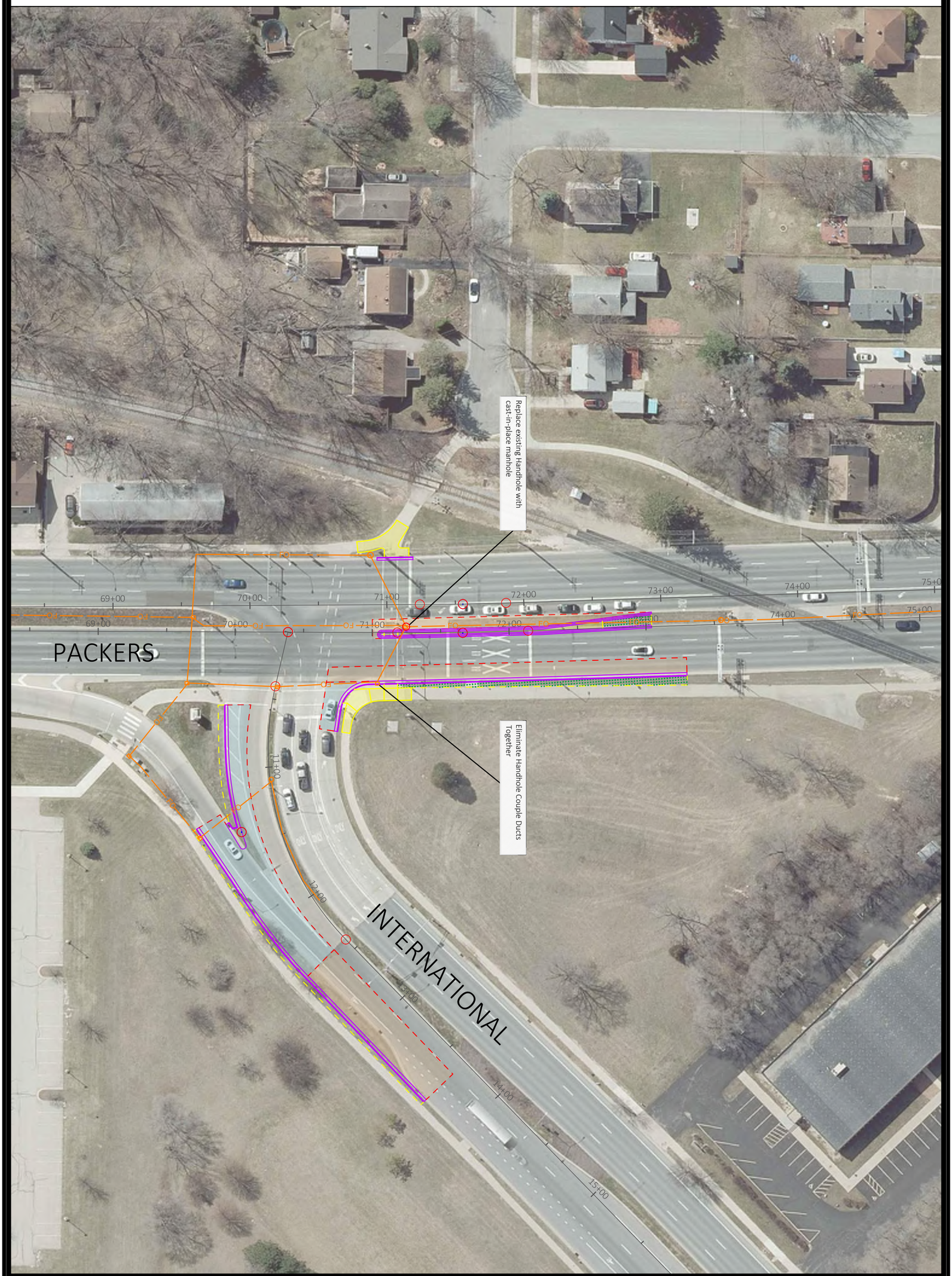

COM20 XXXXXX

COMMUNICATIONS - PACKERS - INTERNATIONAL XXXXXXX

NORTH-SOUTH BUS RAPID TRANSIT CITY OF MADISON, DANE COUNTY, WI

CITY OF MADISON CONTRACT NO: XXXXXXXXX

MARK	REVISION	DATE	BY

Designed By:MCE XXXXXXXX | Date: 2024-10-23 | Scale: ##########

FILE NAME : C:\USERS\SFRISBIE\DC\ACCDOCS\AECOM\CI-AMER (USA) 60710874 MADISON NS BRT\PROJECT FILES\900-CAD GIS\SOUTH\SHEETS\COMMUNICATIONS-FIBER.DWG PLOT DATE : 10/31/2024 11:15 AM PLOT BY : SAM FRISBIE

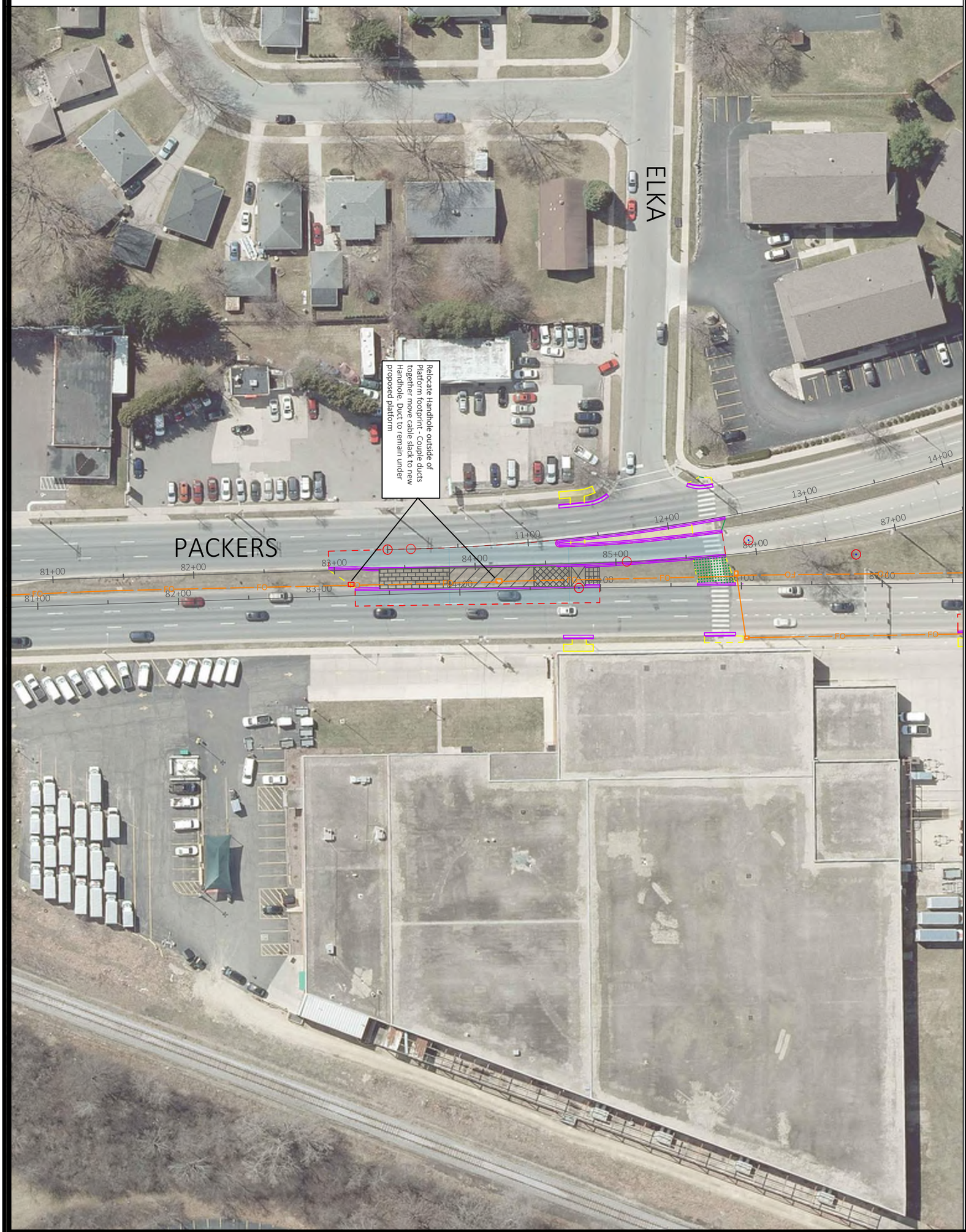

COM21 XXXXXXX

COMMUNICATIONS - PACKERS - ELKA XXXXXXX

NORTH-SOUTH BUS RAPID TRANSIT CITY OF MADISON, DANE COUNTY, WI

CITY OF MADISON CONTRACT NO: XXXXXXXXX

MARK	REVISION	DATE	BY

Designed By:MCE XXXXXXXX | Date: 2024-10-23 | Scale: ##########

FILE NAME : C:\USERS\SFRISBIE\DC\ACCDOCS\AECOM\CI-AMER (USA) 60710874 MADISON NS BRT\PROJECT FILES\900-CAD GIS\SOUTH\SHEETS\COMMUNICATIONS-FIBER.DWG PLOT DATE : 10/31/2024 11:15 AM PLOT BY : SAM FRISBIE

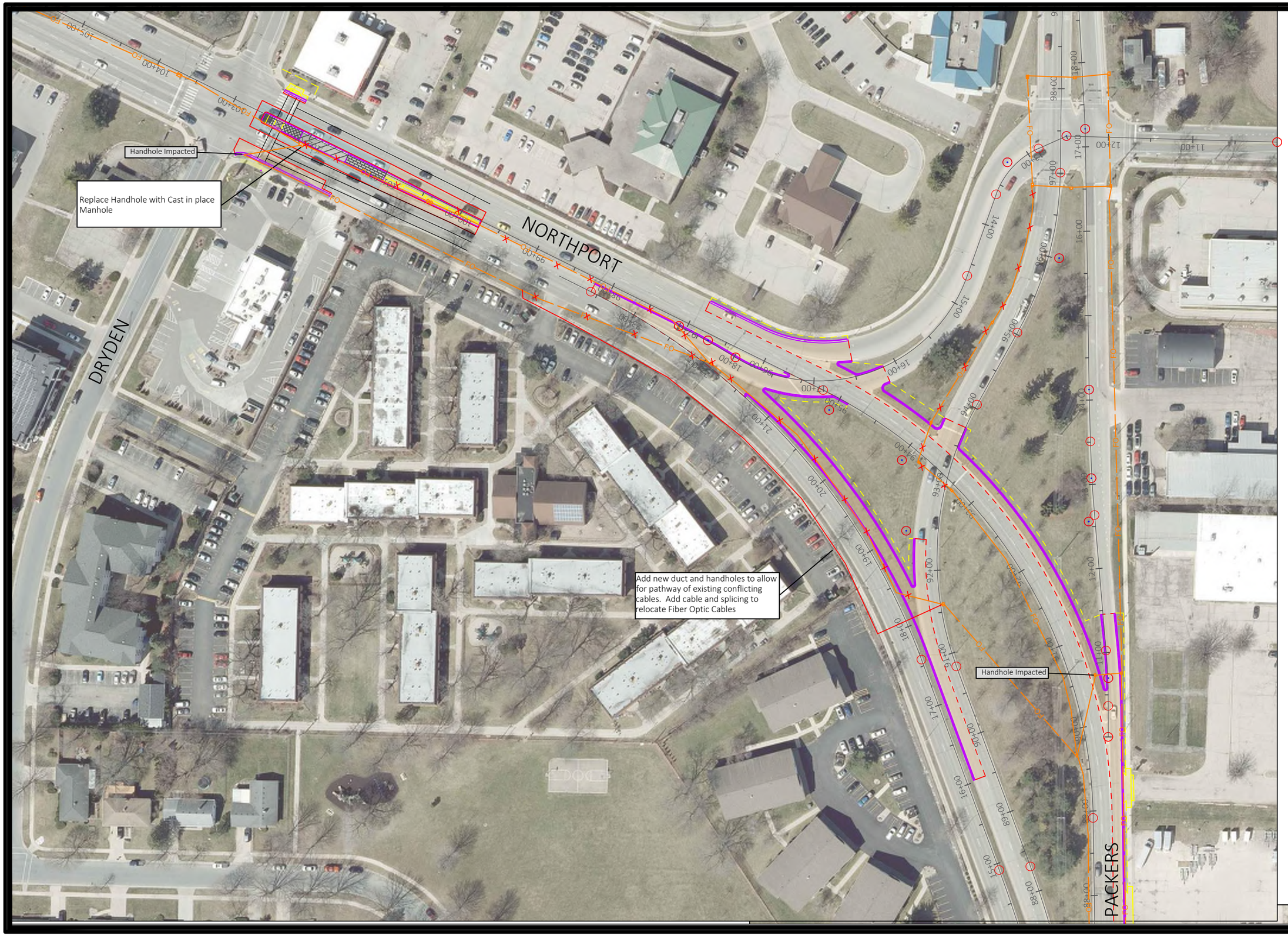

MARK	REVISION	DATE	BY

Designed By: MCE
XXXXXXXX
Date: 2024-10-23
Scale: ##########

PLOT BY : SAM FRISBIE

XXXXXXX

CITY OF MADISON, DANE COUNTY, WI

CONTRACT NO: XXXXXXXXX

COMMUNICATIONS - NORTHPORT - DRYDEN

NORTH-SOUTH BUS RAPID TRANSIT

CITY OF MADISON

XXXXXXX

COM22

PLOT DATE : 10/31/2024 11:15 AM

FILE NAME : C:\USERS\SFRISBIE\DC\ACCDOCS\AECOM\CI-AMER (USA) 60710874 MADISON NS BRT\PROJECT FILES\900-CAD GIS\SOUTH\SHEETS\COMMUNICATIONS-FIBER.DWG

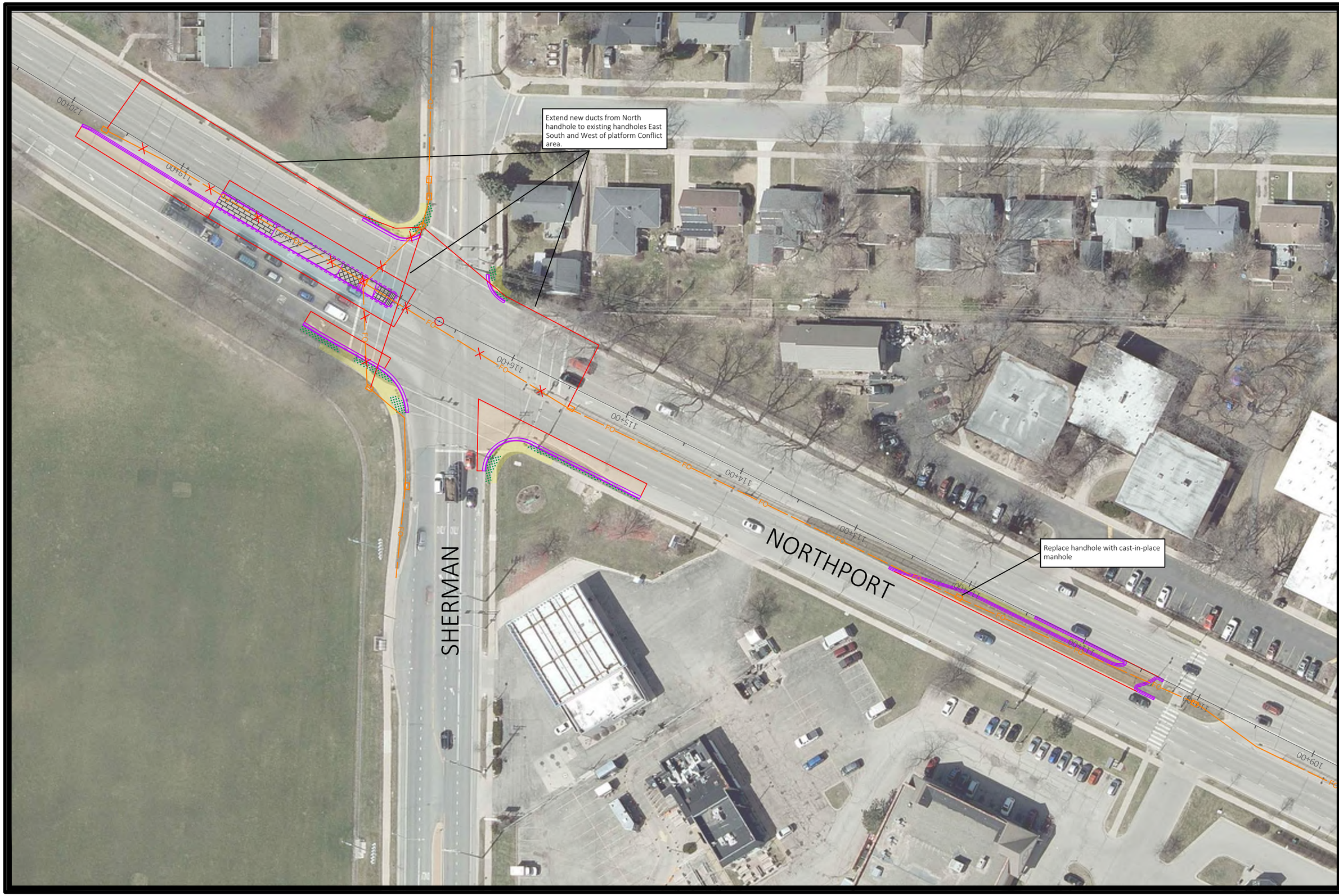

MARK	REVISION	DATE	BY

Designed By: MCE
XXXXXXXX
Date: 2024-10-23
Scale: ##########

PLOT BY : SAM FRISBIE

XXXXXXX

CITY OF MADISON, DANE COUNTY, WI

CONTRACT NO: XXXXXXXXX

COMMUNICATIONS - NORTHPORT - SHERMAN

NORTH-SOUTH BUS RAPID TRANSIT

CITY OF MADISON

XXXXXXX

COM23

PLOT DATE : 10/31/2024 11:15 AM

FILE NAME : C:\USERS\SFRISBIE\DC\ACCDOCS\AECOM\CI-AMER (USA) 60710874 MADISON NS BRT\PROJECT FILES\900-CAD GIS\SOUTH\SHEETS\COMMUNICATIONS-FIBER.DWG

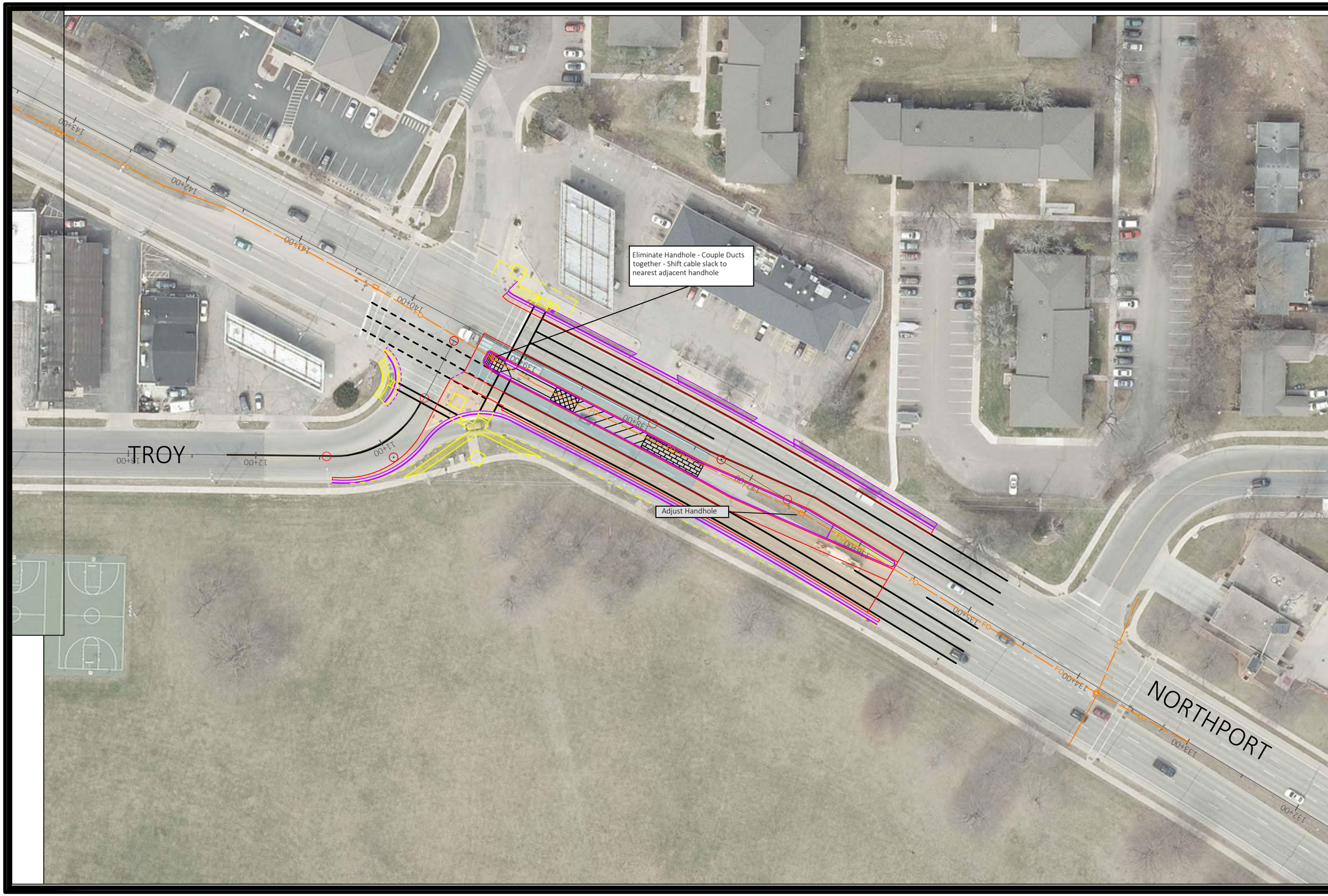

MARK	REVISION	DATE	BY

Designed By: MCE
XXXXXXXX
Date: 2024-10-23
Scale: ##########

XXXXXXX

CITY OF MADISON, DANE COUNTY, WI

CONTRACT NO: XXXXXXXXX

COMMUNICATIONS - NORTHPORT - TROY

NORTH-SOUTH BUS RAPID TRANSIT

CITY OF MADISON

XXXXXXX

COM24

PLOT BY : SAM FRISBIE

PLOT DATE : 10/31/2024 11:15 AM

FILE NAME : C:\USERS\SFRISBIE\DC\ACCDOCS\AECOM\CI-AMER (USA) 60710874 MADISON NS BRT\PROJECT FILES\900-CAD GIS\SOUTH\SHEETS\COMMUNICATIONS-FIBER.DWG

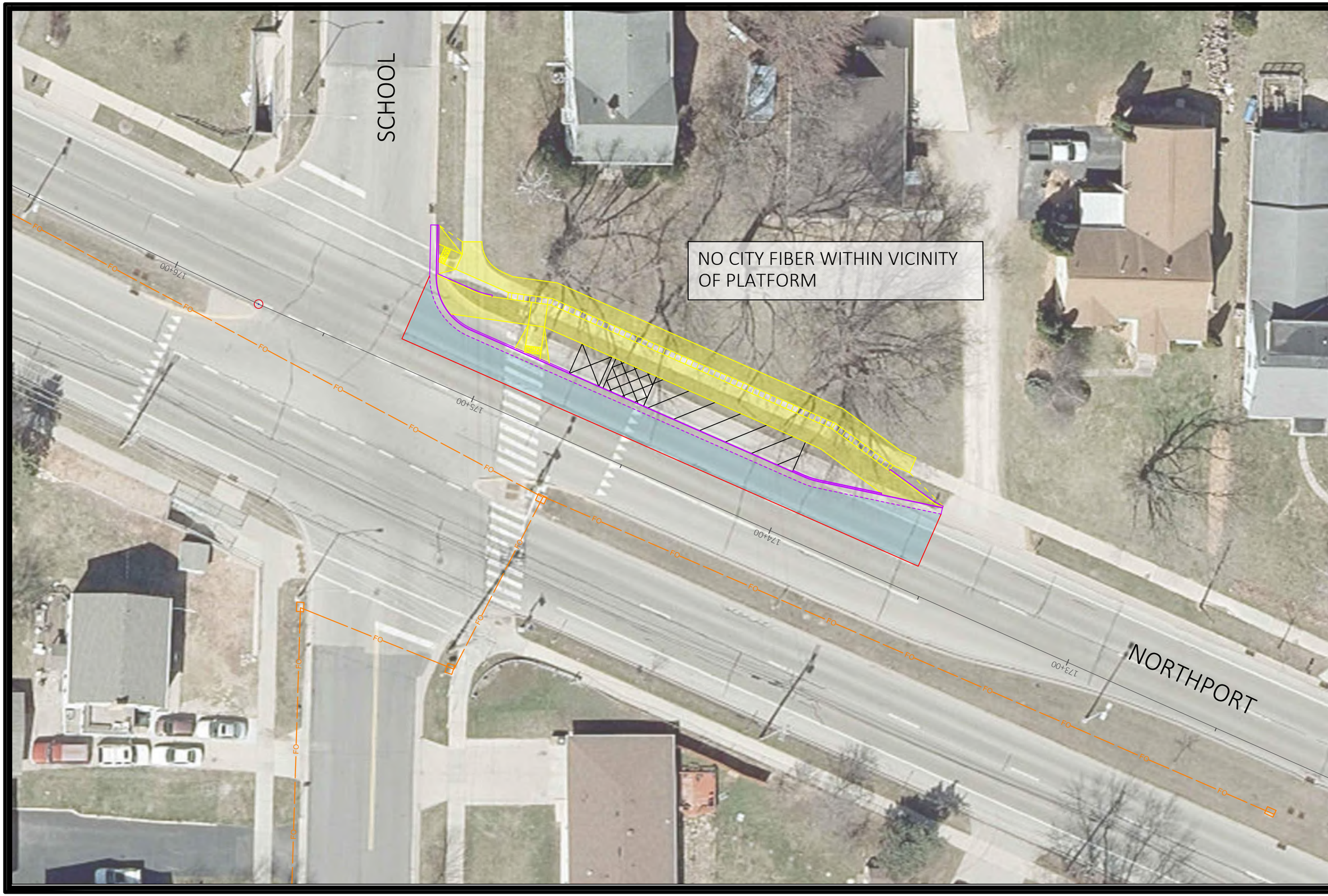

MARK	REVISION	DATE	BY

Designed By: MCE
XXXXXXXX
Date: 2024-10-23
Scale: ##########

PLOT BY : SAM FRISBIE

XXXXXXX

CITY OF MADISON, DANE COUNTY, WI

CONTRACT NO: XXXXXXXXX

PLOT DATE : 10/31/2024 11:16 AM

COMMUNICATIONS - NORTHPORT - SCHOOL

NORTH-SOUTH BUS RAPID TRANSIT

CITY OF MADISON

XXXXXXX

COM25

FILE NAME : C:\USERS\SFRISBIE\DC\ACCDOCS\AECOM\GI-AMER (USA) 60710874 MADISON NS BRT\PROJECT FILES\900-CAD GIS\SOUTH\SHEETS\COMMUNICATIONS-FIBER.DWG

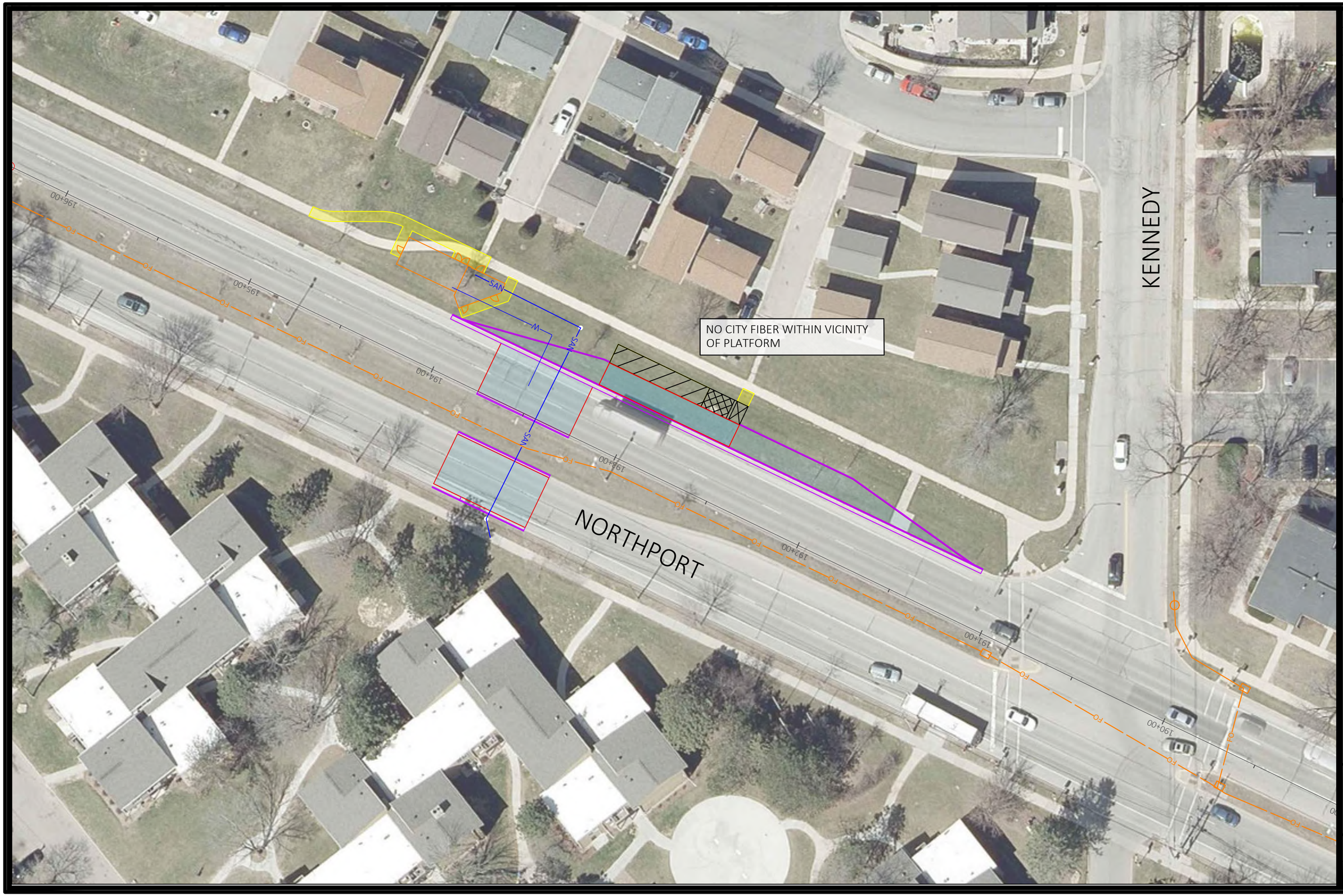

MARK	REVISION	DATE	BY

Designed By: MCE
XXXXXXXX
Date: 2024-10-23
Scale: ##########

PLOT BY : SAM FRISBIE

XXXXXXX

COMMUNICATIONS - NORTHPORT - KENNEDY

NORTH-SOUTH BUS RAPID TRANSIT

CITY OF MADISON, DANE COUNTY, WI

CONTRACT NO: XXXXXXXXX

CITY OF MADISON

XXXXXXX

COM26

FILE NAME : C:\USERS\SFRISBIE\DC\ACCDOCS\AECOM\CI-AMER (USA) 60710874 MADISON NS BRT\PROJECT FILES\900-CAD GIS\SOUTH\SHEETS\COMMUNICATIONS-FIBER.DWG

PLOT DATE : 10/31/2024 11:16 AM