FITCHRONA ROAD RECONSTRUCTION

PLAN OF PROPOSED IMPROVEMENT
FOR THE
CITY OF FITCHBURG AND TOWN OF VERONA
DANE COUNTY, WISCONSIN
NOVEMBER, 2023

PRELIMINARY PLANS
NOT FOR CONSTRUCTION

PROJECT NO. XX-XXXX

PROJECT LOCATION MAP

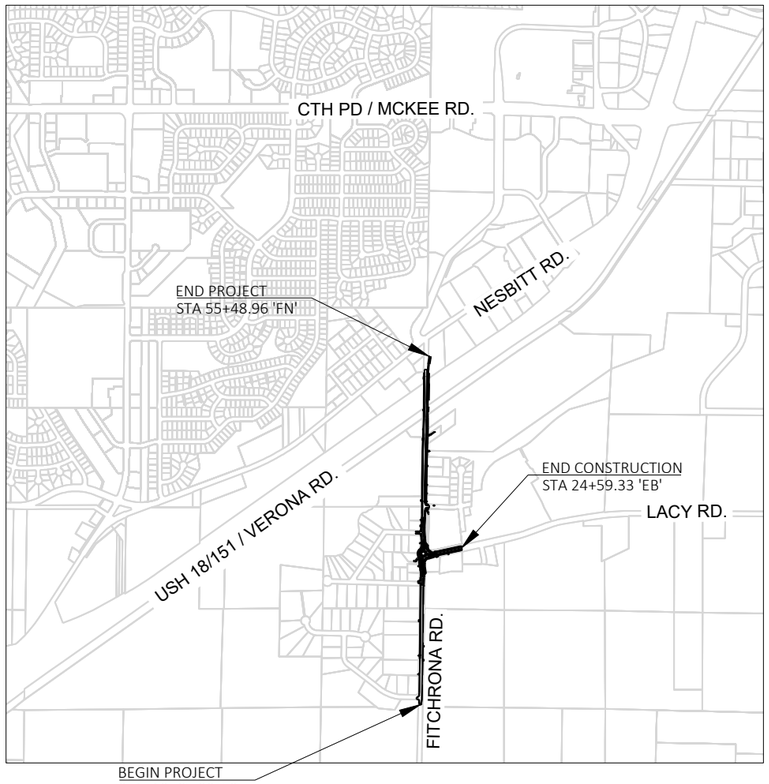

SCALE: 1IN=2000FT

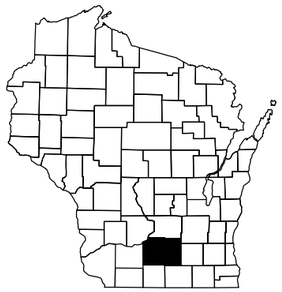

DIGGERS HOTLINE
Dial 811 or (800) 242-8511
www.DiggersHotline.com

LEGEND

EXISTING UTILITIES
- EXISTING UNDERGROUND GAS — G
- EXISTING UNDERGROUND TELEPHONE — T
- EXISTING OVERHEAD TELEPHONE — T
- EXISTING FIBER OPTIC — FO
- EXISTING UNDERGROUND ELECTRIC — E
- EXISTING OVERHEAD ELECTRIC — OH
- EXISTING SANITARY — SAN
- EXISTING STORM — SS
- EXISTING WATER — W

PROPOSED UTILITIES
- PROPOSED SANITARY — SAN
- PROPOSED STORM — SS
- PROPOSED WATER — W

OTHER
- FENCE
- SILT FENCE
- INLET
- MH MANHOLE
- GV GAS VALVE
- SV SANITARY VALVE
- WV WATER VALVE
- WELL WELL
- DECIDUOUS TREE
- CONIFEROUS TREE
- SHRUB
- WETLAND
- POWER POLE
- LIGHT POLE
- GUY GUY
- TRAFFIC SIGNAL
- C CATV PED
- T TELE. PED
- E ELEC. PED
- MAILBOX
- SIGN SIGN
- LOCATED PROPERTY IRON
- CONTROL POINT
- BENCH MARK

PREPARED BY

AECOM
1350 DEMING WAY SUITE 100
MIDDLETON, WI 53562
608-836-9800 tel 608-836-9767 fax
www.aecom.com

THE CITY OF Fitchburg PUBLIC WORKS

COVER SHEET
FITCHRONA ROAD

SCALE: 1 IN:2000 FT
DATE: NOVEMBER 2023
REVISION: PRELIMINARY PLANS
PROJECT NO.: 60703122
SHEET NO.: C-101

File: C:\Users\mitchell.dial.NAAECOM\60703122 - Fitchrona Rd Engr Design - General\900_CAD_GIS\910_CAD\60703122\Sheets\Plan\010101-d.dwg Layout: 010101-d User: mitchell.dial Plotted: Nov 13, 2023 - 8:01am

GENERAL NOTES

CONTRACTOR IS RESPONSIBLE FOR VERIFYING EXISTING UTILITY LOCATIONS. DRAWINGS ARE NOT ALL INCLUSIVE. CONTRACTOR SHALL COORDINATE WORK AROUND EXISTING UTILITIES WITH UTILITY OWNERS (THIS WORK IS INCIDENTAL TO THE CONTRACT).

THE CONTRACTOR SHALL NOTIFY DIGGERS HOTLINE AND AFFECTED UTILITIES PRIOR TO THE START OF WORK. ANY LOCAL MUNICIPAL UTILITY WHICH IS NOT A MEMBER OF THE DIGGERS HOTLINE MUST BE CONTACTED SEPARATELY.

CONTRACTOR SHALL NOTIFY PUBLIC WORKS DEPARTMENT A MINIMUM OF ONE (1) WEEK PRIOR TO THE START OF CONSTRUCTION.

ALL WORK SHALL BE COMPLETED IN ACCORDANCE WITH THE CITY OF FITCHBURG STANDARD SPECIFICATIONS FOR PUBLIC WORKS CONSTRUCTION, LATEST EDITION AND SPECIAL PROVISIONS.

COMPACTED GRANULAR BACKFILL SHALL EXTEND FROM ONE FOOT (1') ABOVE THE PIPE TO THE PROPOSED PAVEMENT OR HARD SURFACE SUBGRADE WITHIN THE SURFACES ZONE OF INFLUENCE.

COMPACTION OF GRANULAR BACKFILL MATERIAL SHALL MEET 95% MODIFIED PROCTOR, THE STANDARD SPECIFICATION OF ASTM D-1557, WITHIN THREE FEET (3') OF THE PAVEMENT OR HARD SURFACE SUBGRADE.

COMPACTION OF GRANULAR BACKFILL MATERIAL SHALL MEET 90% MODIFIED PROCTOR, THE STANDARD SPECIFICATION OF ASTM D-1557, IN THE CROSS-SECTIONAL AREA OF PIPE TRENCHES BETWEEN ONE FOOT (1') ABOVE THE PIPE AND THE PLANE THREE VERTICAL FEET (3') FROM THE PROPOSED PAVEMENT OR HARD SURFACE SUBGRADE.

NO TREES AND/OR SHRUBS ARE TO BE REMOVED UNLESS SUCH TREES AND/OR SHRUBS HAVE FIRST BEEN INDICATED FOR REMOVAL BY THE ENGINEER.

CONTRACTOR IS RESPONSIBLE FOR RESHAPING AND FINISHING ANY PREVIOUSLY GRASSED AREAS WHICH ARE DISTURBED BY THEIR OPERATION OUTSIDE THE NORMAL CONSTRUCTION LIMITS.

THE CONTRACTOR'S PAVING OPERATIONS SHALL BE CONSISTENT WITH THE PLAN TYPICAL SECTIONS.

ADJUST TRAFFIC CONTROL DEVICE LOCATIONS TO FIT FIELD CONDITIONS AS DIRECTED BY THE ENGINEER.

EROSION CONTROL ITEMS SHOWN IN THE EROSION CONTROL PLANS ARE AT SUGGESTED LOCATIONS. THE ENGINEER MAY MODIFY LOCATIONS TO FIT FIELD CONDITIONS.

GENERAL NOTES CONT.

RADII, ELEVATIONS, AND DIMENSIONS ARE GIVEN AT THE PAVEMENT EDGES/CURB FLANGES, UNLESS OTHERWISE NOTED IN THE PLANS.

COORDINATES ON THIS PLAN ARE REFERENCED TO THE WISCONSIN COORDINATE REFERENCE SYSTEM COORDINATE (WISCRS), DANE COUNTY, NAD83(2011), IN U.S. SURVEY FEET.

ELEVATIONS ON THIS PLAN ARE REFERENCED TO THE NAVD 88 DATUM.

UTILITIES AND OTHER AGENCIES

CITY OF FITCHBURG

ROSS KAHLER
SENIOR PROJECT ENGINEER - TRANSPORTATION
CITY OF FITCHBURG
5520 LACY ROAD
FITCHBURG, WI 53711
(608) 400-2440
ross.kahler@fitchburgwi.gov

TOWN OF VERONA

W. CHRISTOPHER BARNES
PUBLIC WORKS DIRECTOR
7669 COUNTY HIGHWAY PD
VERONA, WI 53593
(608) 807-4471
cbarnes@town.verona.wi.us

DESIGN CONTACT

RICK EILERTSON
AECOM
130 DEMING WAY, SUITE 100
MIDDLETON, WI 53562
(608) 8288137
rick.eilertson@aecom.com

COMMUNICATIONS

CHARTER
JUSTIN MONROE-JIMENEZ
2701 DANIELS STREET
MADISON, WI 53718
(608) 288-6843
chtr_wi_const@charter.com

COMMUNICATIONS

TDS
JERRY MYERS
525 JUNCTION RD.
MADISON, WI 53717
(608) 664-4404
jerry.myers@tdstelecom.com

ELECTRIC

ALLIANT ENERGY
JEFF NELSON
4902 N. BILTMORE LN.
SUITE 1000
MADISON, WI 53718
(608) 845-1148
jeffnelson@alliantenergy.com

ELECTRIC

MADISON GAS & ELECTRIC COMPANY
MARK GAUGER
623 RAILROAD ST
MADISON, WI 53703
(608) 252-1570
mgauger@mge.com

GAS

MADISON GAS & ELECTRIC COMPANY
HOLLY POWELL
133 S. BLAIR STREET
P.O. BOX 1231
MADISON, WI 53703
(608) 252-7214
hpowell@mge.com

UTILITIES

CITY OF FITCHBURG
BARRY SCHWINGEL
UTILITY SUPERVISOR
5520 LACY ROAD
FITCHBURG, WI 53711
(608) 429-1730
barry.schwingel@fitchburgwi.gov

UTILITIES

MADISON METROPOLITAN SEWERAGE DISTRICT
JEN HURLEBAUS
1610 MOORLAND ROAD
MADISON, WI 53713
(608) 709-1868
jenh@madsewer.org

CONTROL POINTS

NO.	DESCRIPTION	NORTHING	EASTING	ELEV.
XXX	XXX	XXX	XXX	XXX

BENCH MARKS

NO.	LOCATION	DESCRIPTION	ELEV.
XXX	XXX	XXX	XXX

THE CITY OF Fitchburg PUBLIC WORKS

GENERAL NOTES
FITCHRONA ROAD

SCALE: 1 IN:10 FT
DATE: NOVEMBER 2023
REVISION: PRELIMINARY PLANS
PROJECT NO.: 60703122
SHEET NO.: XXX

File: C:\Users\mitchell.dial\NAAECOM\60703122 - Fitchrona Rd Engr Design - General\900_CAD_GIS\910_CAD\60703122\SheetePlan\020101-gn.dwg Layout: 020101-gn User: mitchell.dial Plotted: Nov 13, 2023 - 9:01am

File: C:\OneDrive\AECOM\60703122 - Fitchrona Rd Engr Design - General\900_CAD_GIS\910_CAD\60703122\SheetsPlan\020201-po.dwg Layout: 020201-po User: czecha Plotted: Nov 13, 2023 - 10:51am

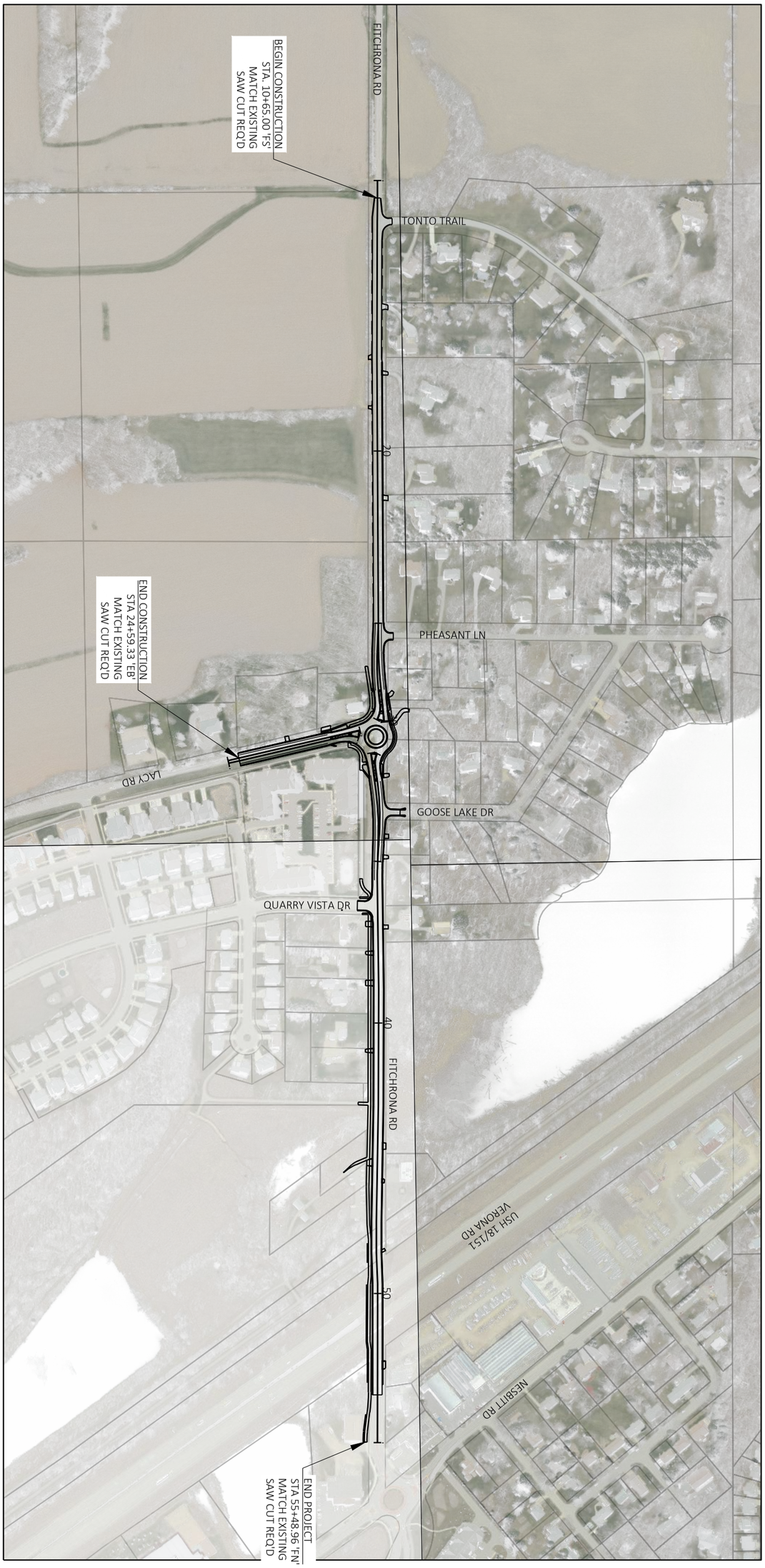

PROJECT NO.: 60703122	SCALE: 1 IN:400 FT	PROJECT OVERVIEW FITCHRONA ROAD	THE CITY OF Fitchburg PUBLIC WORKS
SHEET NO.: **XXX**	DATE: NOVEMBER 2023		
	REVISION: PRELIMINARY PLANS		

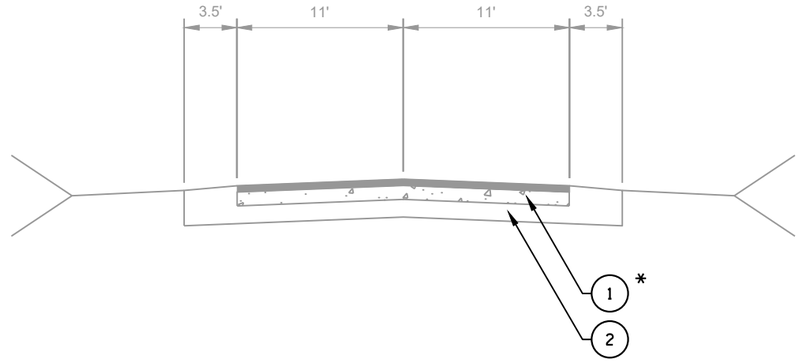

EXISTING TYPICAL SECTION

STA 10+00.00 'FS' - STA 29+95.91 'FS'
STA 30+00.00 'FN' - STA 45+92.22 'FN'

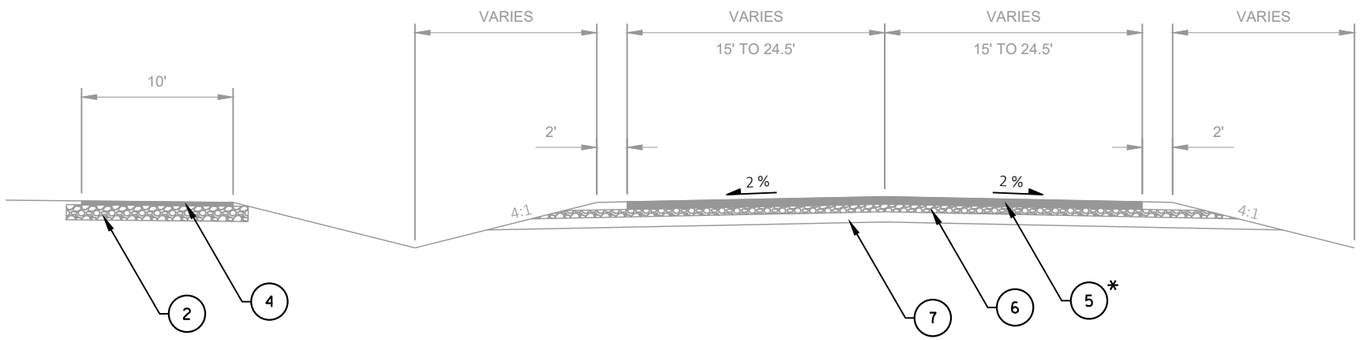

EXISTING TYPICAL SECTION

STA 20+00.00 'EB' - STA 27+52.25 'EB'

LEGEND

1. ASPHALT PAVEMENT OVER CONCRETE PAVEMENT
   TOP LAYER: 5" HMA
   BOTTOM LAYER: 10" PORTLAND CEMENT CONCRETE
2. CRUSHED AGGREGATE BASE COURSE, DEPTH VARIES 0"-14"
3. CONCRETE CURB & GUTTER
4. CONCRETE SIDEWALK 5-INCH
5. HMA PAVEMENT 5.25-INCH
6. BASE AGGREGATE DENSE 1 1/4-INCH, 5-INCH DEPTH
7. BASE AGGREGATE DENSE 3-INCH, 8-INCH DEPTH

*EXISTING PAVEMENT STRUCTURE TO BE CONFIRMED BY ENGINEER IN FIELD

THE CITY OF Fitchburg PUBLIC WORKS

TYPICAL SECTIONS
FITCHRONA ROAD

PROJECT NO.: 60703122	SCALE: 1 IN:10 FT
SHEET NO.: XXX	DATE: NOVEMBER 2023
	REVISION: PRELIMINARY PLANS

File: C:\OneDrive\AECOM\60703122 - Fitchrona Rd Engr Design - General\900_CAD_GIS\910_CAD\60703122\SheetsPlan\020301-ts.dwg Layout: 020301-ts User: john.day Plotted: Nov 14, 2023 - 1:29pm

EXISTING TYPICAL SECTION

STA 45+92.22 'FN' - STA 47+10.14 'FN'

EXISTING TYPICAL SECTION

STA 47+10.14 'FN' - STA 53+74.08 'FN'

LEGEND

1. ASPHALT PAVEMENT OVER CONCRETE PAVEMENT
   TOP LAYER: 5" HMA
   BOTTOM LAYER: 10" PORTLAND CEMENT CONCRETE
2. CRUSHED AGGREGATE BASE COURSE, DEPTH VARIES 0"-14"
3. CONCRETE CURB & GUTTER

*EXISTING PAVEMENT STRUCTURE TO BE CONFIRMED BY ENGINEER IN FIELD

THE CITY OF Fitchburg PUBLIC WORKS

TYPICAL SECTIONS
FITCHRONA ROAD

PROJECT NO.: 60703122	SCALE: 1 IN:10 FT
SHEET NO.: XXX	DATE: NOVEMBER 2023
	REVISION: PRELIMINARY PLANS

File: C:\OneDrive\AECOM\60703122 - Fitchrona Rd Engr Design - General\900_CAD_GIS\910_CAD\60703122\SheetsPlan\020301-ts.dwg Layout: 020302-ts User: john.day Plotted: Nov 14, 2023 - 1:29pm

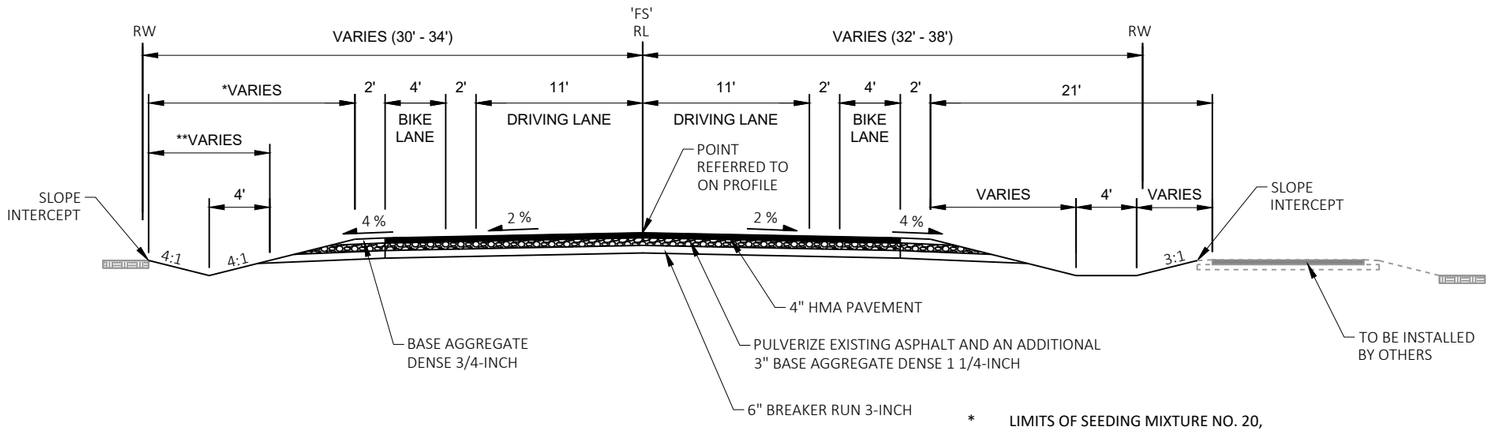

* LIMITS OF SEEDING MIXTURE NO. 20, SEEDING TEMPORARY, MULCHING & FERTILIZER TYPE B (AS DIRECTED BY ENGINEER)

** LIMITS OF SALVAGED TOPSOIL (AS DIRECTED BY ENGINEER)

FITCHRONA ROAD

STA 10+65 'FS' - 17+22 'FS'

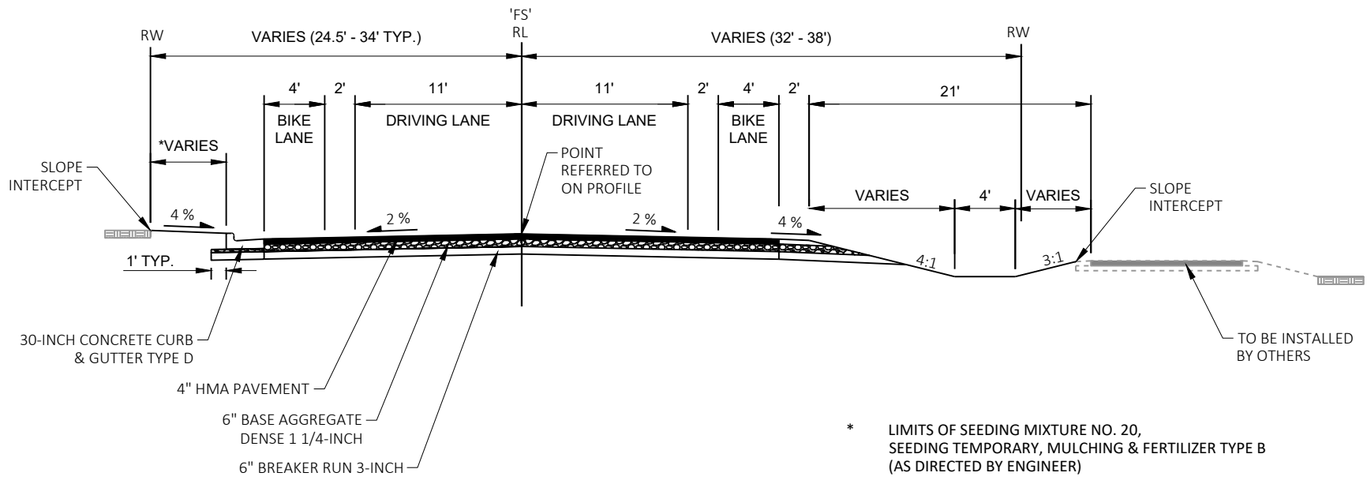

* LIMITS OF SEEDING MIXTURE NO. 20, SEEDING TEMPORARY, MULCHING & FERTILIZER TYPE B (AS DIRECTED BY ENGINEER)

** LIMITS OF SALVAGED TOPSOIL (AS DIRECTED BY ENGINEER)

FITCHRONA ROAD

STA 17+22 'FS' - 26+36 'FS'

THE CITY OF Fitchburg PUBLIC WORKS

TYPICAL SECTIONS
FITCHRONA ROAD

PROJECT NO.: 60703122	SCALE: 1 IN:10 FT
SHEET NO.: XXX	DATE: NOVEMBER 2023
	REVISION: PRELIMINARY PLANS

File: C:\OneDrive\AECOM\60703122 - Fitchrona Rd Engr Design - General\900_CAD_GIS\910_CAD\60703122\SheetsPlan\020301-ts.dwg Layout: 020303-ts User: john.day Plotted: Nov 14, 2023 - 1:29pm

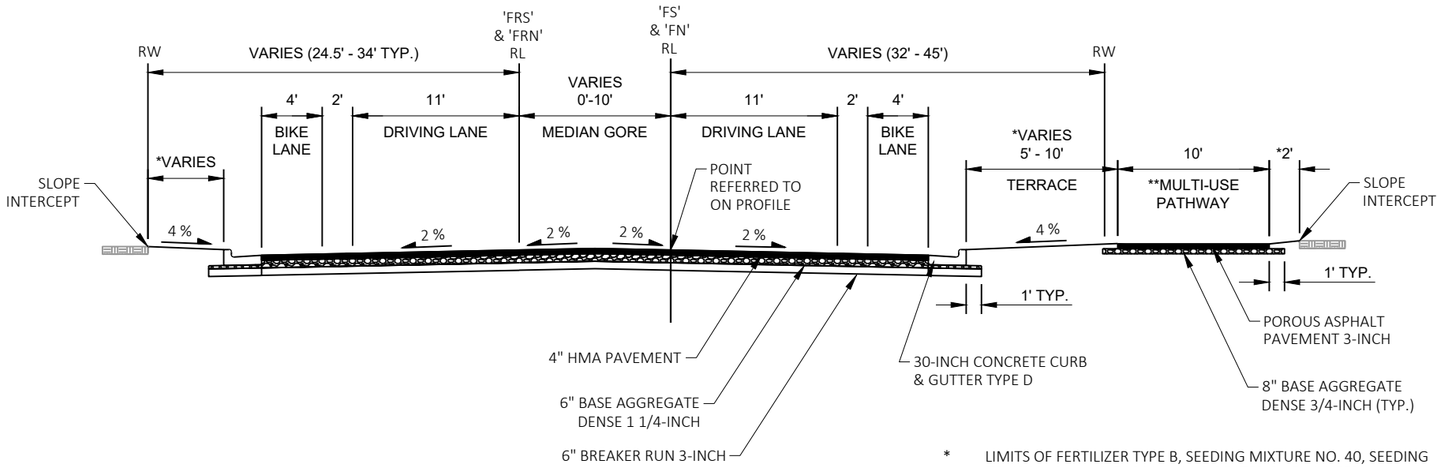

* LIMITS OF FERTILIZER TYPE B, SEEDING MIXTURE NO. 40, SEEDING TEMPORARY, AND TOPSOIL (AS DIRECTED BY ENGINEER)

** MULTI-USE PATHWAY BEGINS CONSTRUCTION AT STA. 27+95.61 'FS'

FITCHRONA ROAD

STA 26+36 'FS' - 28+79'FS'
STA 30+00 'FN' - 31+10 'FN'

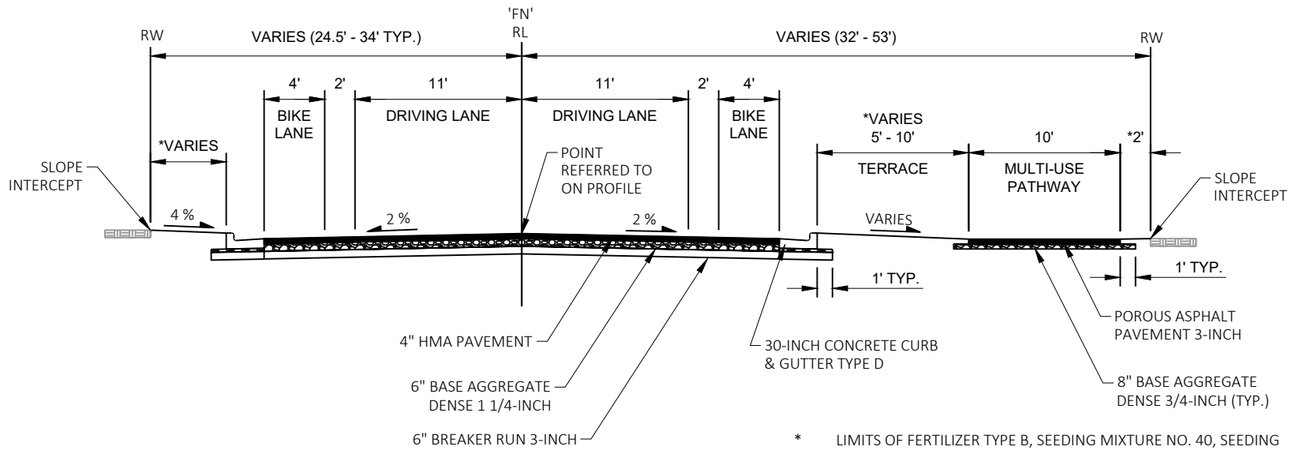

* LIMITS OF FERTILIZER TYPE B, SEEDING MIXTURE NO. 40, SEEDING TEMPORARY, AND TOPSOIL (AS DIRECTED BY ENGINEER)

FITCHRONA ROAD

STA 35+17 'FN' - 35+98 'FN'
STA 42+94 'FN' - 48+25 'FN'
STA 48+75 'FN' - 49+75 'FN'
STA 51+75 'FN' - 53+74 'FN'

THE CITY OF Fitchburg PUBLIC WORKS

TYPICAL SECTIONS
FITCHRONA ROAD

PROJECT NO.: 60703122	SCALE: 1 IN:10 FT
SHEET NO.: XXX	DATE: NOVEMBER 2023
	REVISION: PRELIMINARY PLANS

File: C:\OneDrive\AECOM\60703122 - Fitchrona Rd Engr Design - General\900_CAD_GIS\910_CAD\60703122\Sheets\Plan\020301-ts.dwg Layout: 020304-ts User: john.day Plotted: Nov 14, 2023 - 1:29pm

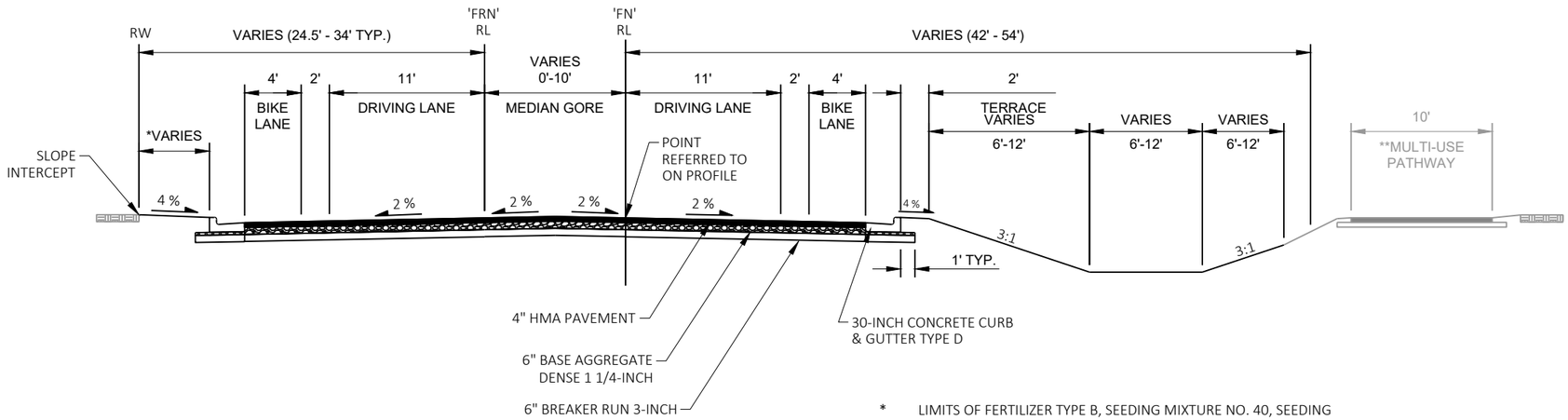

* LIMITS OF FERTILIZER TYPE B, SEEDING MIXTURE NO. 40, SEEDING TEMPORARY, AND TOPSOIL (AS DIRECTED BY ENGINEER)

** EXISTING MULTI-USE PATH TO REMAIN

FITCHRONA ROAD

STA 31+10'FN - 35+17 'FN'

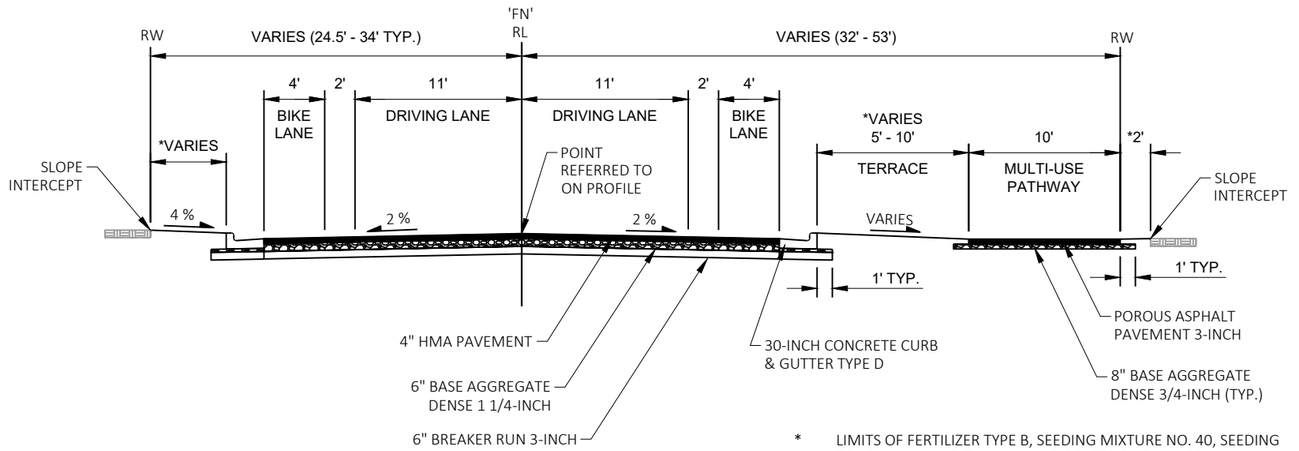

* LIMITS OF FERTILIZER TYPE B, SEEDING MIXTURE NO. 40, SEEDING TEMPORARY, AND TOPSOIL (AS DIRECTED BY ENGINEER)

FITCHRONA ROAD

STA 35+98'FN' - 42+94'FN'

THE CITY OF Fitchburg PUBLIC WORKS

TYPICAL SECTIONS
FITCHRONA ROAD

PROJECT NO.: 60703122	SCALE: 1 IN:10 FT
SHEET NO.: XXX	DATE: NOVEMBER 2023
	REVISION: PRELIMINARY PLANS

File: C:\OneDrive\AECOM\60703122 - Fitchrona Rd Engr Design - General\900_CAD_GIS\910_CAD\60703122\Sheets\Plan\020301-ts.dwg Layout: 020305-ts User: john.day Plotted: Nov 14, 2023 - 1:29pm

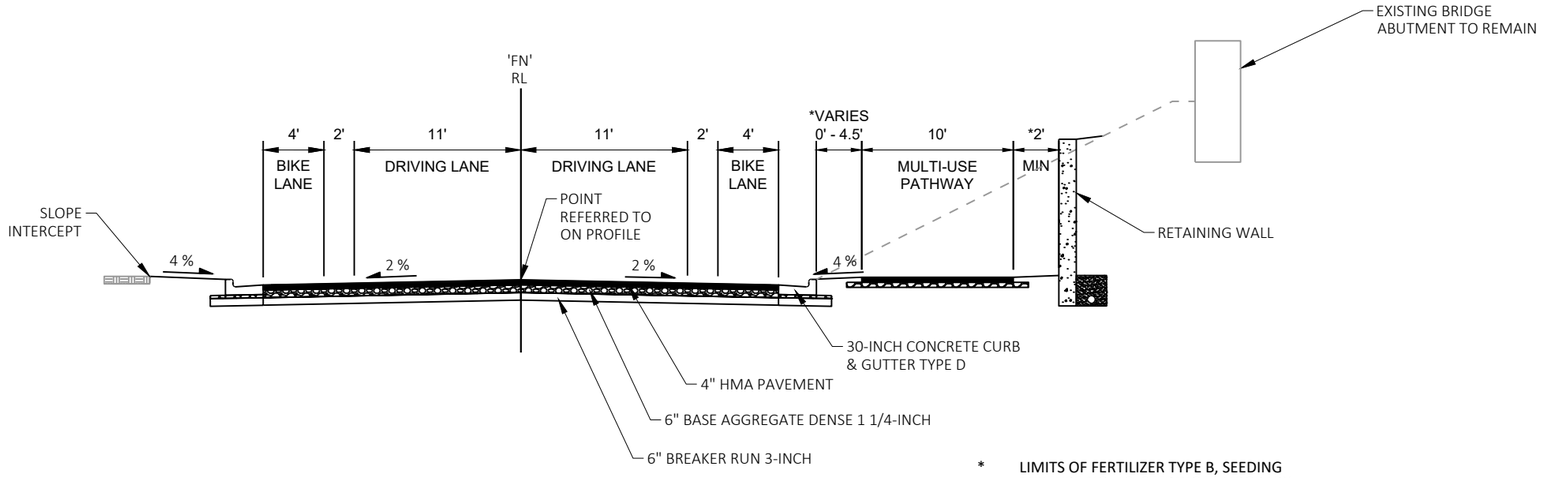

* LIMITS OF FERTILIZER TYPE B, SEEDING MIXTURE NO. 40, SEEDING TEMPORARY, AND TOPSOIL (AS DIRECTED BY ENGINEER)

FITCHRONA ROAD

UNDER MILITARY RIDGE STATE TRAIL
STA 48+25 'FN' - STA 48+75 'FN'

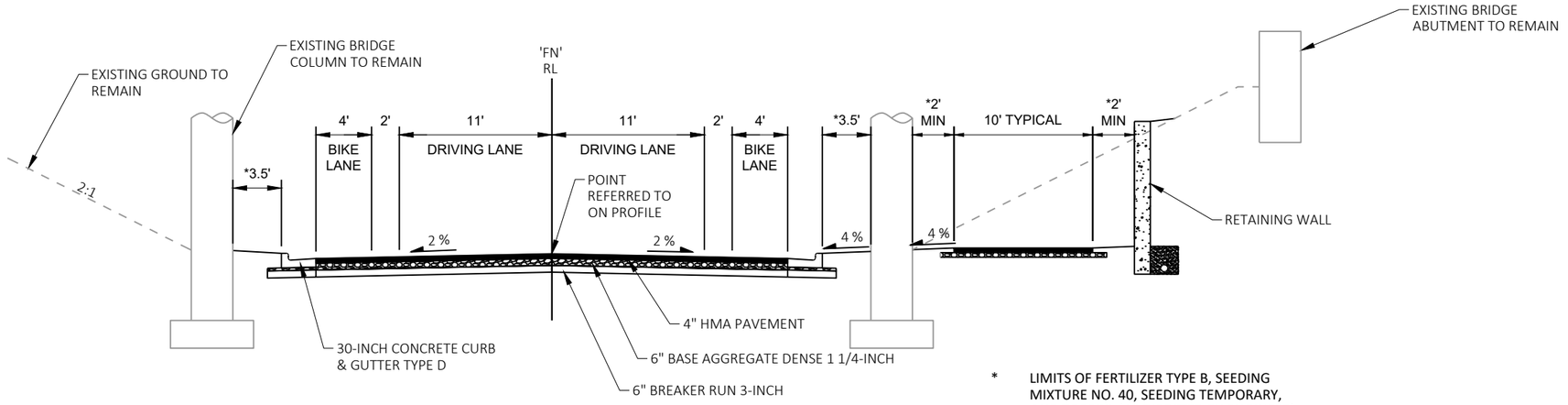

* LIMITS OF FERTILIZER TYPE B, SEEDING MIXTURE NO. 40, SEEDING TEMPORARY, AND TOPSOIL (AS DIRECTED BY ENGINEER)

FITCHRONA ROAD

UNDER VERONA ROAD
STA 49+75 'FN' - STA 51+75 'FN'

THE CITY OF Fitchburg PUBLIC WORKS

TYPICAL SECTIONS
FITCHRONA ROAD

PROJECT NO.: 60703122	SCALE: 1 IN:10 FT
SHEET NO.: XXX	DATE: NOVEMBER 2023
	REVISION: PRELIMINARY PLANS

File: C:\OneDrive\AECOM\60703122 - Fitchrona Rd Engr Design - General\900_CAD_GIS\910_CAD\60703122\Sheets\Plan\020301-ts.dwg Layout: 020306-ts User: john.day Plotted: Nov 14, 2023 - 1:29pm

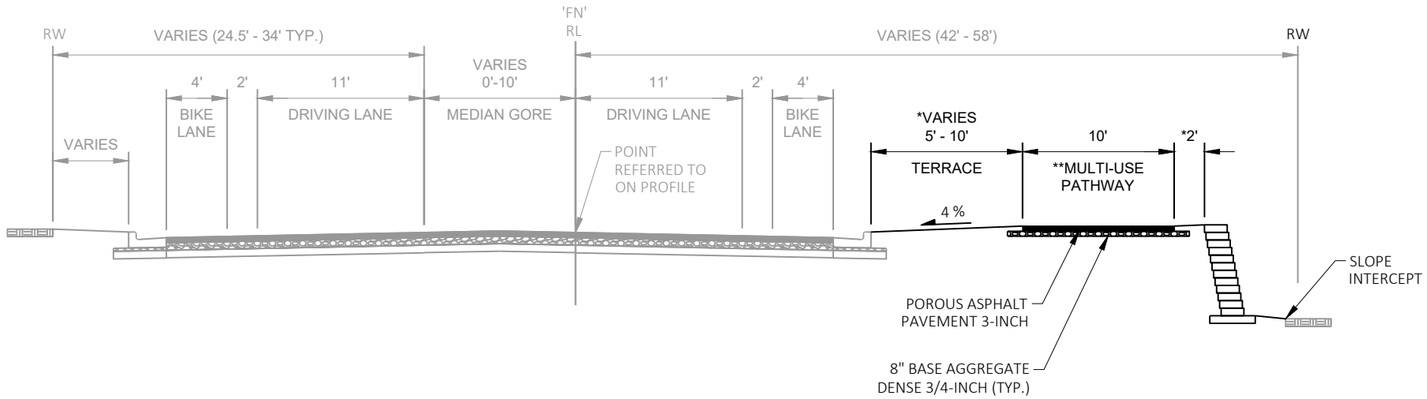

* LIMITS OF FERTILIZER TYPE B, SEEDING MIXTURE NO. 40, SEEDING TEMPORARY, AND TOPSOIL (AS DIRECTED BY ENGINEER)

FITCHRONA ROAD

STA 53+74'FN' - 55+49'FN'

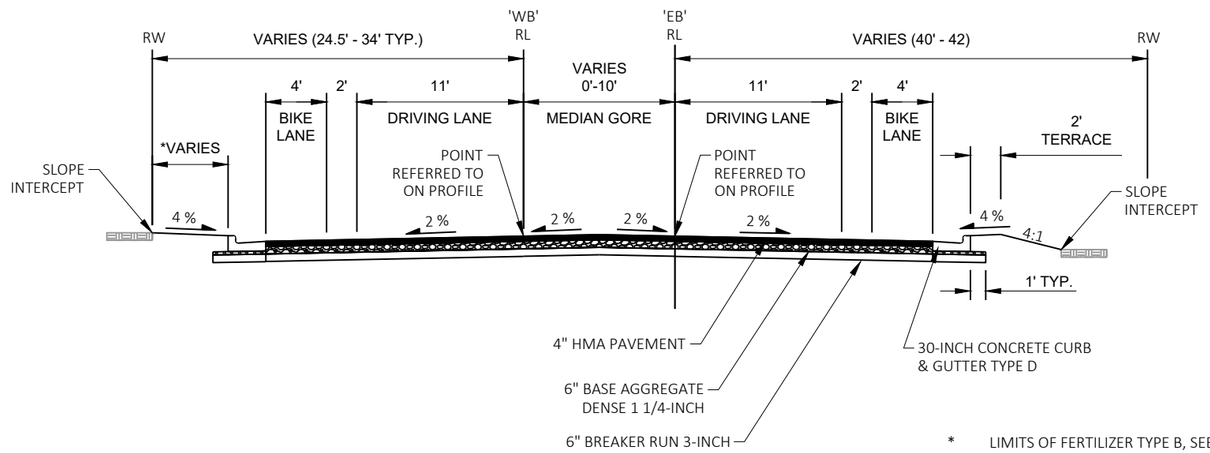

* LIMITS OF FERTILIZER TYPE B, SEEDING MIXTURE NO. 40, SEEDING TEMPORARY, AND TOPSOIL (AS DIRECTED BY ENGINEER)

LACY ROAD

STA 21+13 'EB' - 24+60'EB'

THE CITY OF Fitchburg PUBLIC WORKS

TYPICAL SECTIONS
FITCHRONA ROAD

PROJECT NO.: 60703122	SCALE: 1 IN:10 FT
SHEET NO.: XXX	DATE: NOVEMBER 2023
	REVISION: PRELIMINARY PLANS

File: C:\OneDrive\AECOM\60703122 - Fitchrona Rd Engr Design - General\900_CAD_GIS\910_CAD\60703122\Sheets\Plan\020301-ts.dwg Layout: 020307-ts User: john.day Plotted: Nov 14, 2023 - 1:30pm

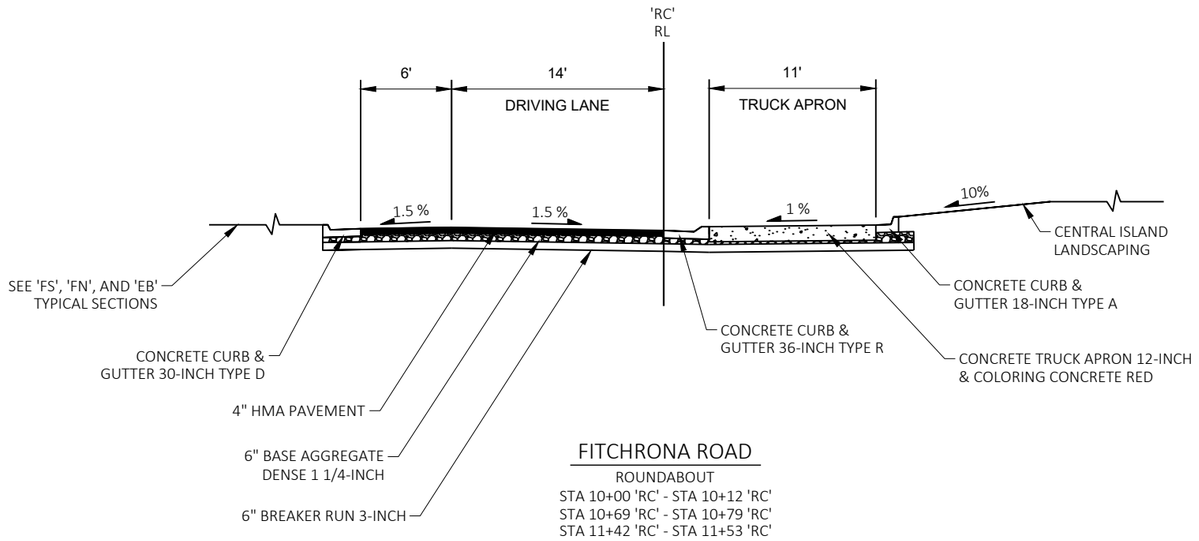

FITCHRONA ROAD

ROUNDABOUT

STA 10+00 'RC' - STA 10+12 'RC'
STA 10+69 'RC' - STA 10+79 'RC'
STA 11+42 'RC' - STA 11+53 'RC'

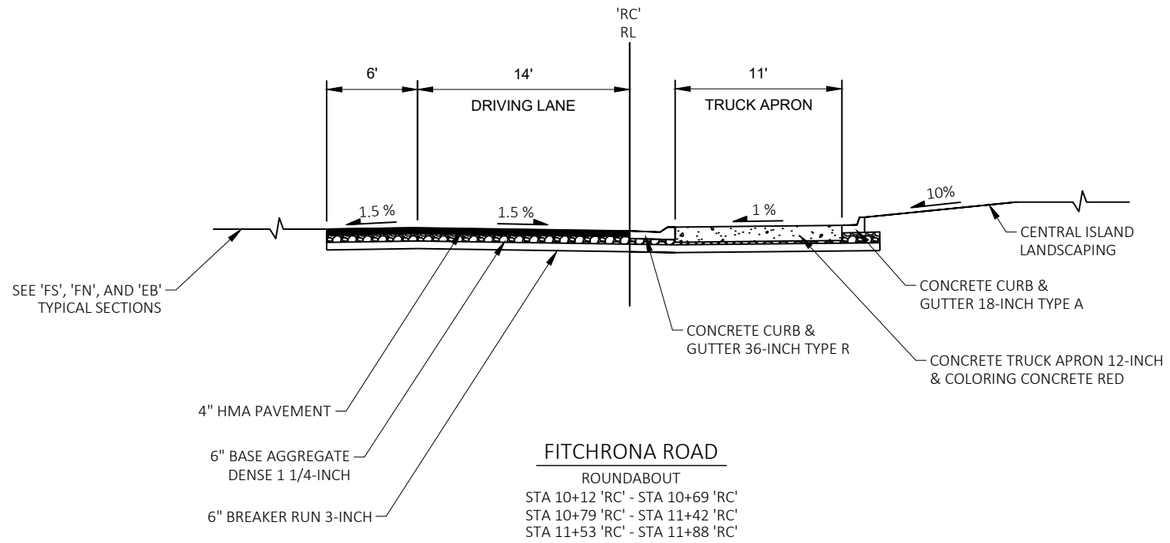

FITCHRONA ROAD

ROUNDABOUT

STA 10+12 'RC' - STA 10+69 'RC'
STA 10+79 'RC' - STA 11+42 'RC'
STA 11+53 'RC' - STA 11+88 'RC'

THE CITY OF Fitchburg PUBLIC WORKS

TYPICAL SECTIONS
FITCHRONA ROAD

PROJECT NO.: 60703122	SCALE: 1 IN:10 FT	
SHEET NO.: XXX	DATE: NOVEMBER 2023	REVISION: PRELIMINARY PLANS

File: C:\OneDrive\AECOM\60703122 - Fitchrona Rd Engr Design - General\900_CAD_GIS\910_CAD\60703122\SheetsPlan\020301-ts.dwg Layout: 020308-ts User: john.day Plotted: Nov 14, 2023 - 1:30pm

File: C:\OneDrive\AECOM\60703122 - Fitchrona Rd Engr Design - General\900_CAD_GIS\910_CAD\60703122\SheetsPlan\020301-ts.dwg Layout: 020309-ts User: john.day Plotted: Nov 14, 2023 - 1:30pm

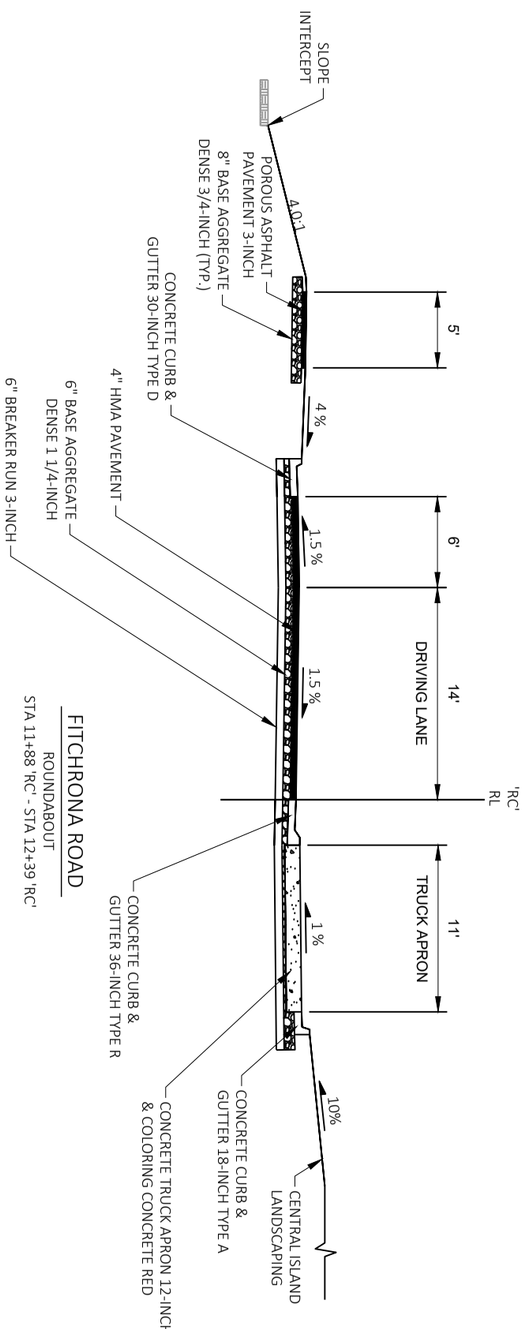

PROJECT NO.: 60703122	SCALE: 1 IN:10 FT	TYPICAL SECTIONS FITCHRONA ROAD	THE CITY OF Fitchburg PUBLIC WORKS
SHEET NO.: **XXX**	DATE: NOVEMBER 2023		
	REVISION: PRELIMINARY PLANS		

File: C:\OneDrive\AECOM\60703122 - Fitchrona Rd Engr Design - General\900_CAD_GIS\910_CAD\60703122\SheetsPlan\021101-rm.dwg Layout: 050201-pn User: john.day Plotted: Nov 13, 2023 - 1:27pm

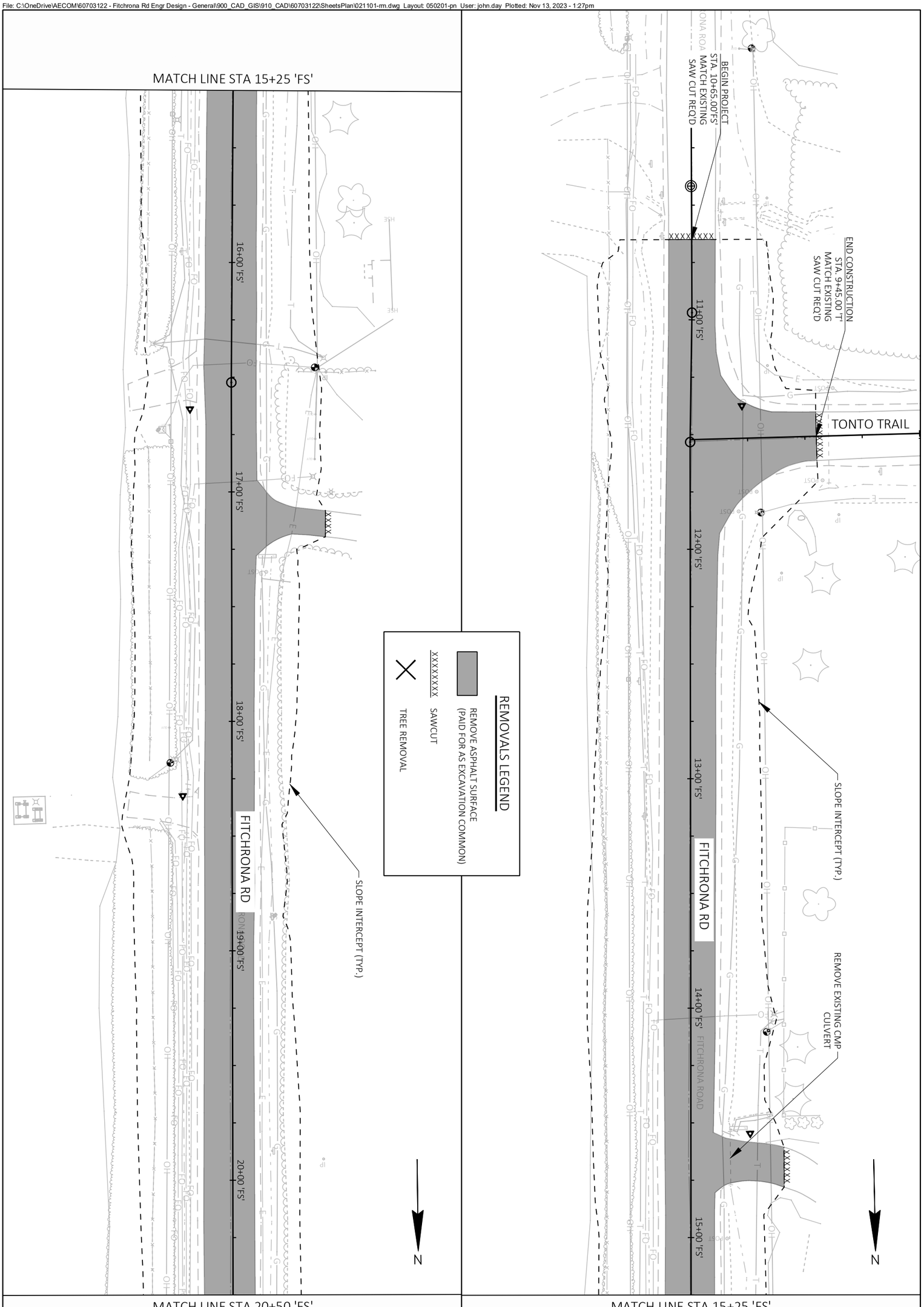

PROJECT NO.: 60703122	SCALE: 1 IN:40 FT	REMOVALS	THE CITY OF Fitchburg PUBLIC WORKS
SHEET NO.: XXX	DATE: NOVEMBER 2023	FITCHRONA ROAD	
	REVISION: PRELIMINARY PLANS		

File: C:\OneDrive\AECOM\60703122 - Fitchrona Rd Engr Design - General\900_CAD_GIS\910_CAD\60703122\SheetsPlan\021101-rm.dwg Layout: 050202-pn User: john.day Plotted: Nov 13, 2023 - 1:27pm

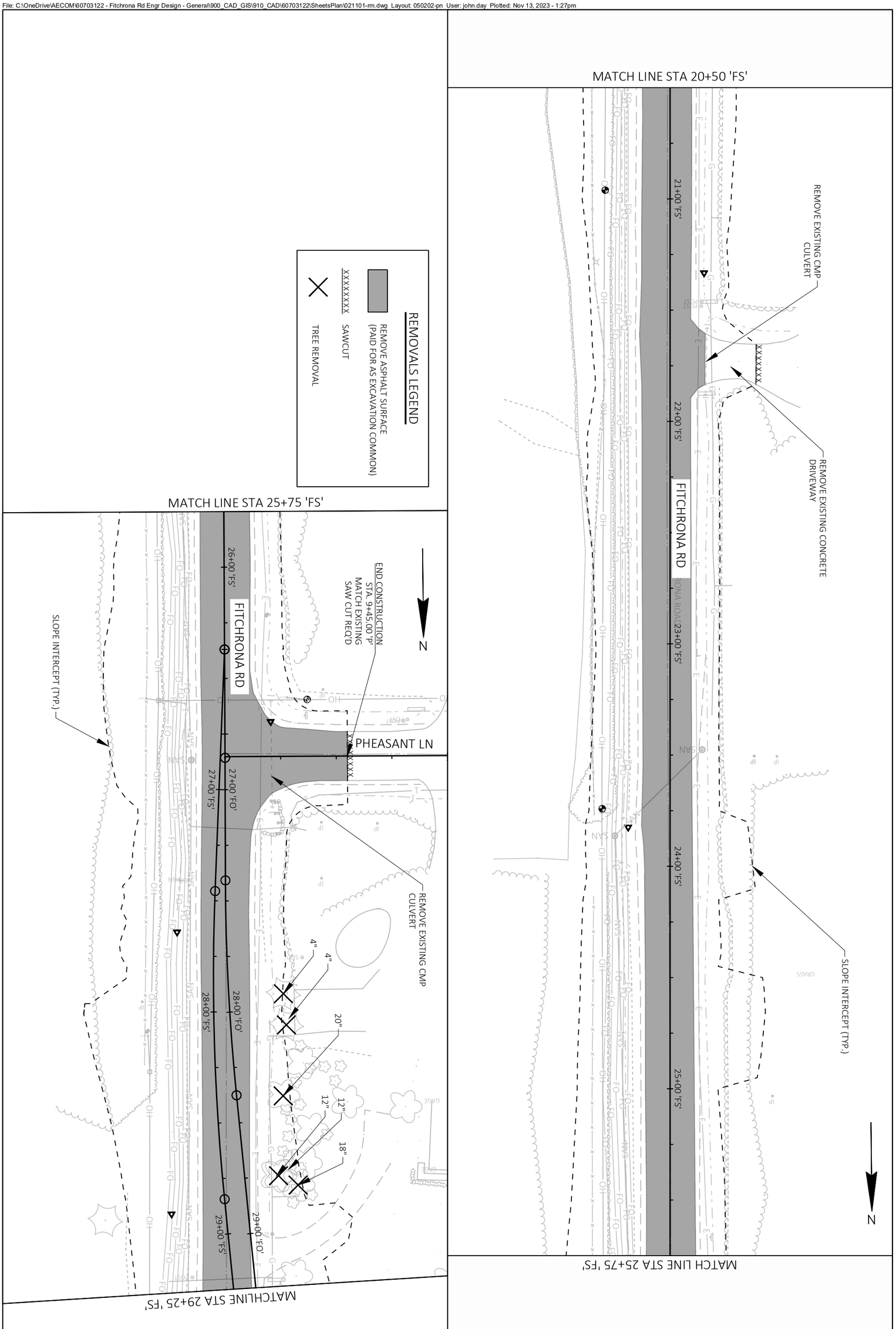

PROJECT NO.: 60703122	SCALE: 1 IN:40 FT	REMOVALS	THE CITY OF Fitchburg PUBLIC WORKS
SHEET NO.: **XXX**	DATE: NOVEMBER 2023	FITCHRONA ROAD	
	REVISION: PRELIMINARY PLANS		

File: C:\OneDrive\AECOM\60703122 - Fitchrona Rd Engr Design - General\900_CAD_GIS\910_CAD\60703122\SheetsPlan\021101-rm.dwg Layout: 050203-pn User: john.day Plotted: Nov 13, 2023 - 1:27pm

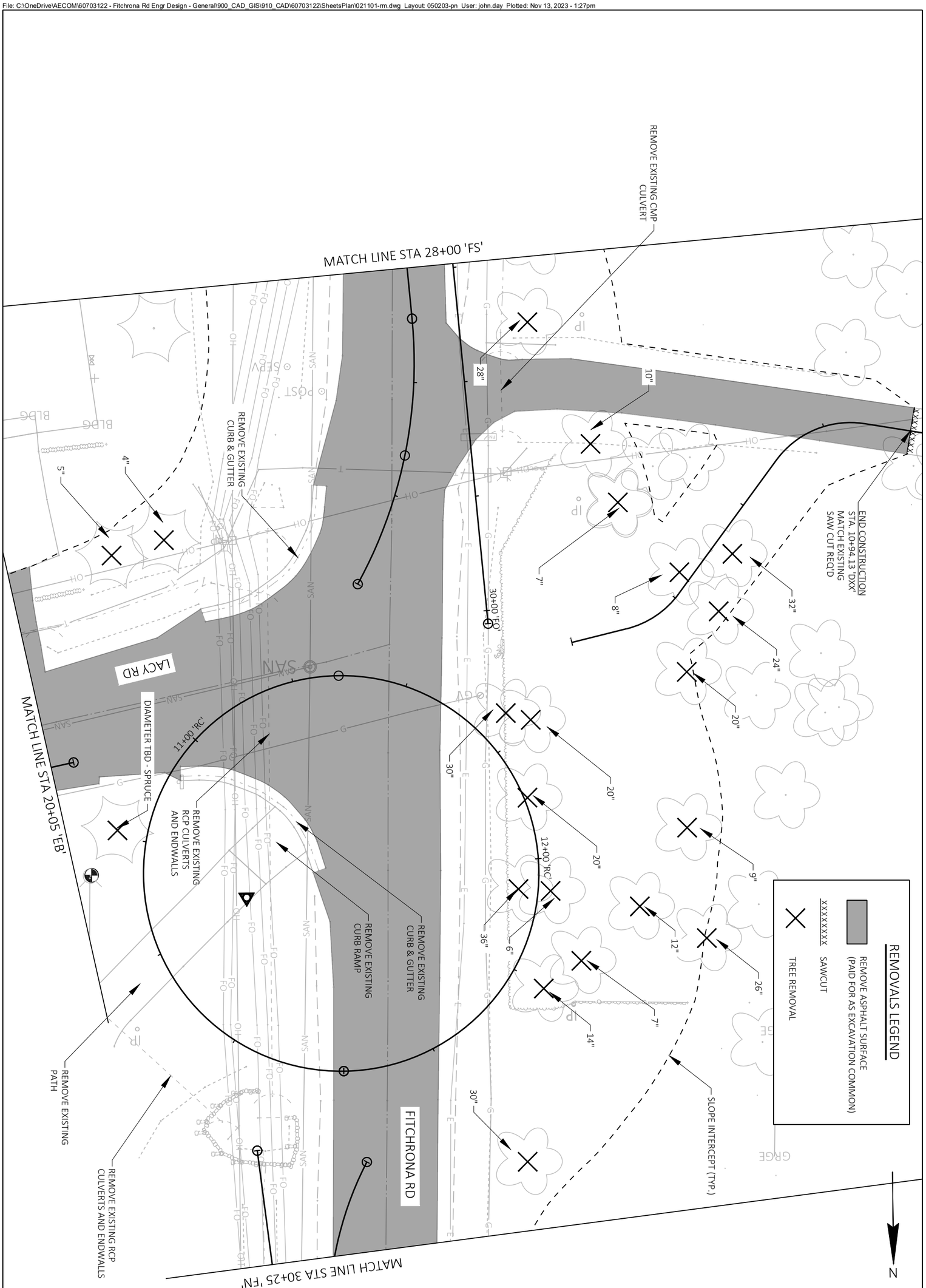

PROJECT NO.: 60703122	SCALE: 1 IN:20 FT	REMOVALS	THE CITY OF Fitchburg PUBLIC WORKS
SHEET NO.: XXX	DATE: NOVEMBER 2023	FITCHRONA ROAD	
	REVISION: PRELIMINARY PLANS		

File: C:\OneDrive\AECOM\60703122 - Fitchrona Rd Engr Design - General\900_CAD_GIS\910_CAD\60703122\SheetsPlan\021101-rm.dwg Layout: 050204-pn User: john.day Plotted: Nov 13, 2023 - 1:27pm

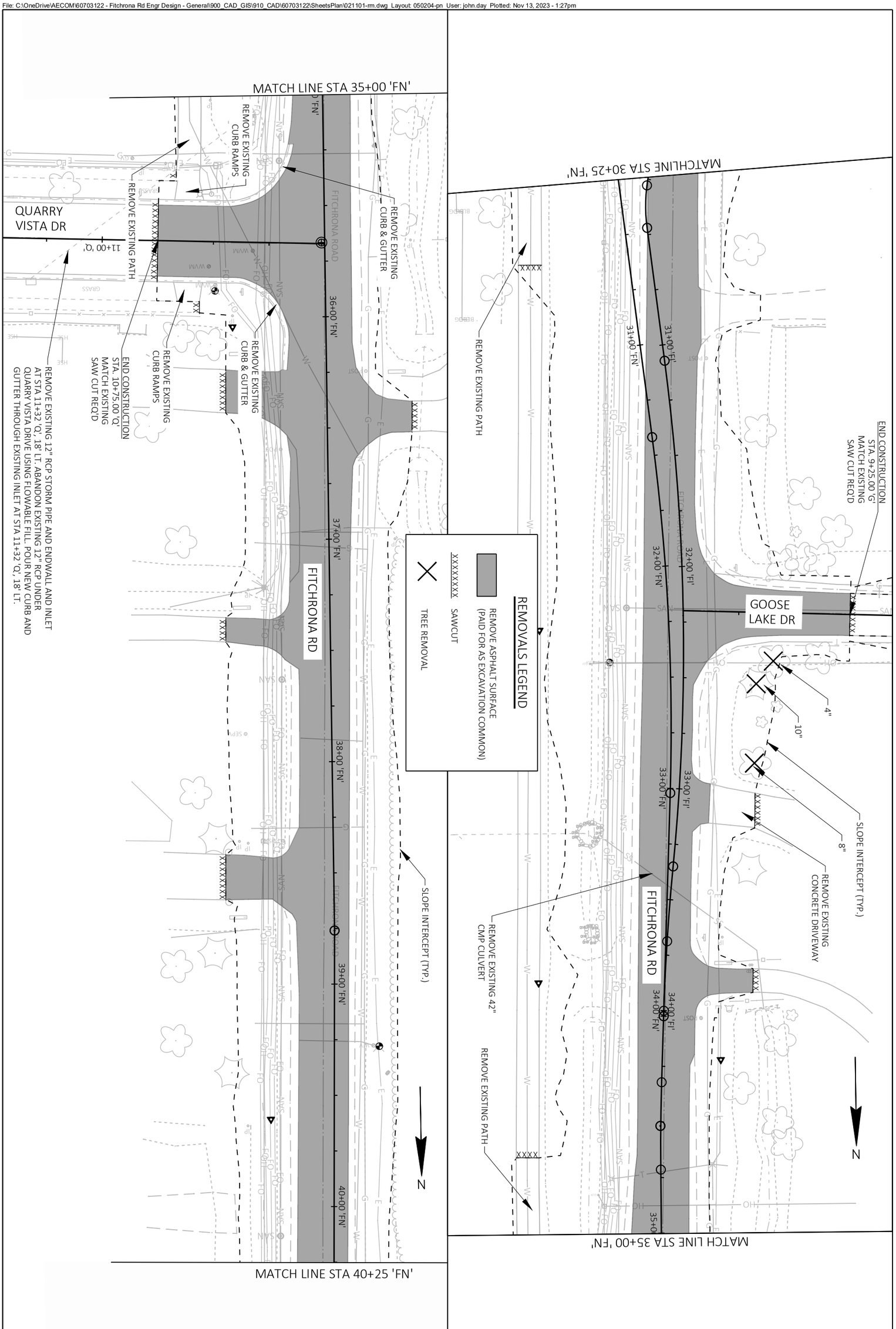

PROJECT NO.: 60703122	SCALE: 1 IN:40 FT	REMOVALS	THE CITY OF Fitchburg PUBLIC WORKS
SHEET NO.: XXX	DATE: NOVEMBER 2023	FITCHRONA ROAD	
	REVISION: PRELIMINARY PLANS		

File: C:\OneDrive\AECOM\60703122 - Fitchrona Rd Engr Design - General\900_CAD_GIS\910_CAD\60703122\SheetsPlan\021101-rm.dwg Layout: 050205-pn User: john.day Plotted: Nov 13, 2023 - 1:28pm

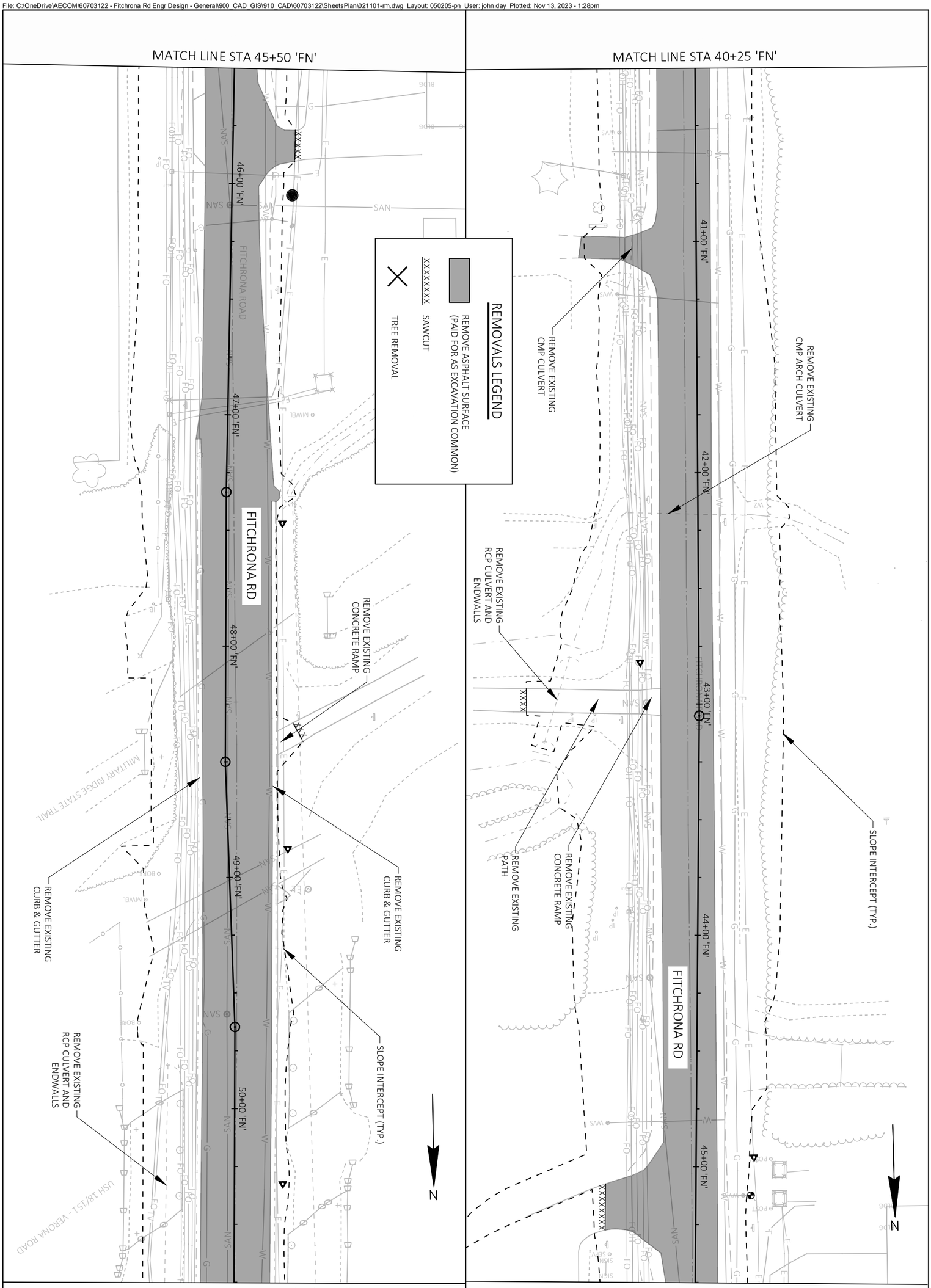

PROJECT NO.: 60703122	SCALE: 1 IN:40 FT	REMOVALS	THE CITY OF Fitchburg PUBLIC WORKS
SHEET NO.: XXX	DATE: NOVEMBER 2023	FITCHRONA ROAD	
	REVISION: PRELIMINARY PLANS		

File: C:\OneDrive\AECOM\60703122 - Fitchrona Rd Engr Design - General\900_CAD_GIS\910_CAD\6070312\SheetsPlan\021101-rm.dwg Layout: 050206-pn User: john.day Plotted: Nov 13, 2023 - 1:28pm

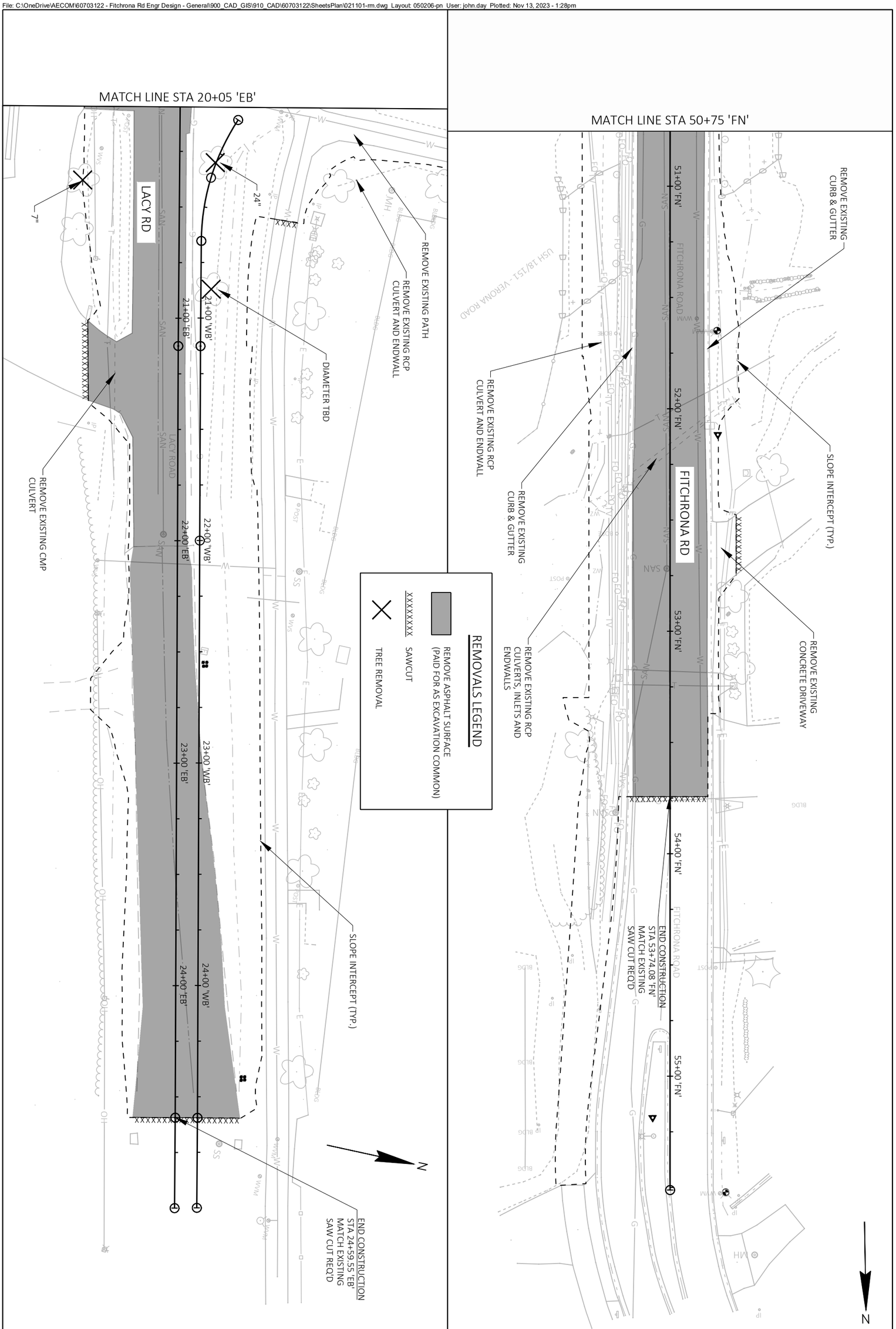

PROJECT NO.: 60703122	SCALE: 1 IN:40 FT	REMOVALS
SHEET NO.: **XXX**	DATE: NOVEMBER 2023	FITCHRONA ROAD
	REVISION: PRELIMINARY PLANS	THE CITY OF Fitchburg PUBLIC WORKS

File: C:\OneDrive\AECOM\60703122 - Fitchrona Rd Engr Design - General\900_CAD_GIS\910_CAD\60703122\SheetsPlan\022501-ss.dwg Layout: 050101-pp User: ClarkR Plotted: Nov 14, 2023 - 11:55am

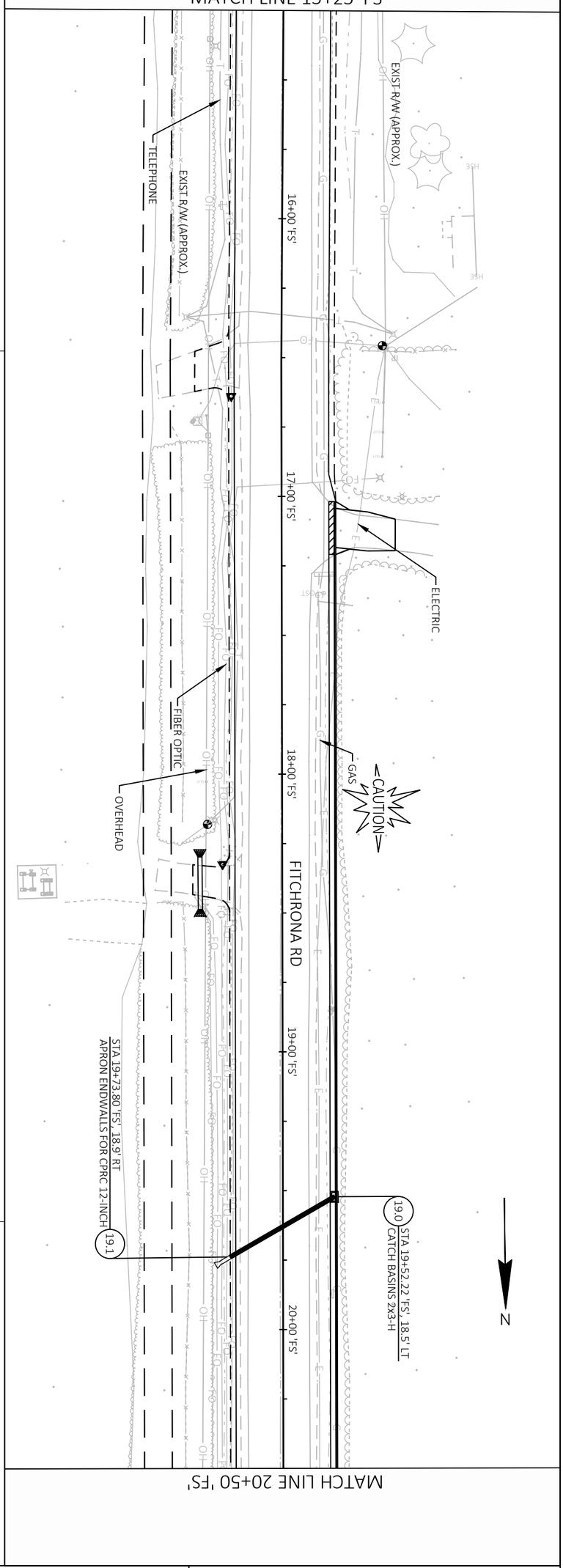

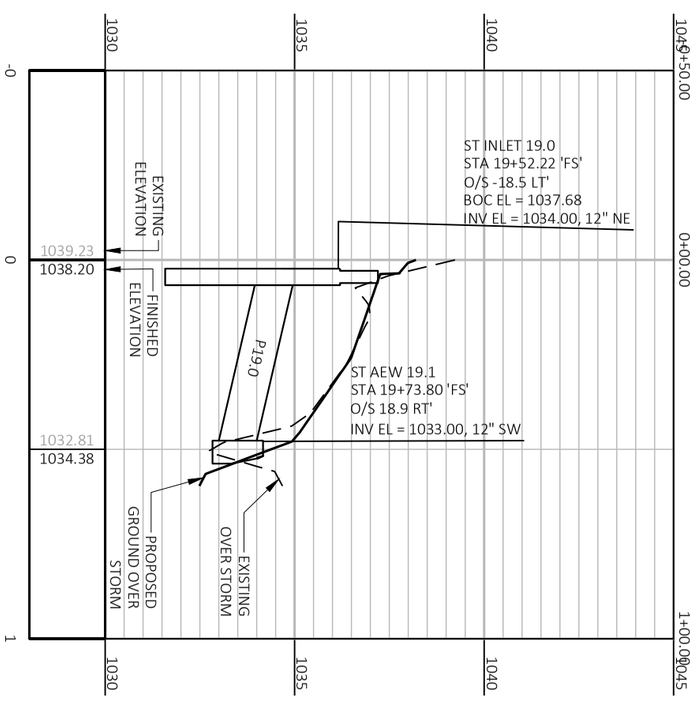

PROJECT NO.: 60703122	SCALE: 1 IN:40 FT	UTILITIES FITCHRONA ROAD	THE CITY OF Fitchburg PUBLIC WORKS
SHEET NO.: **C-261**	DATE: 11/14/2023		
	REVISION: 60% PLAN SET		

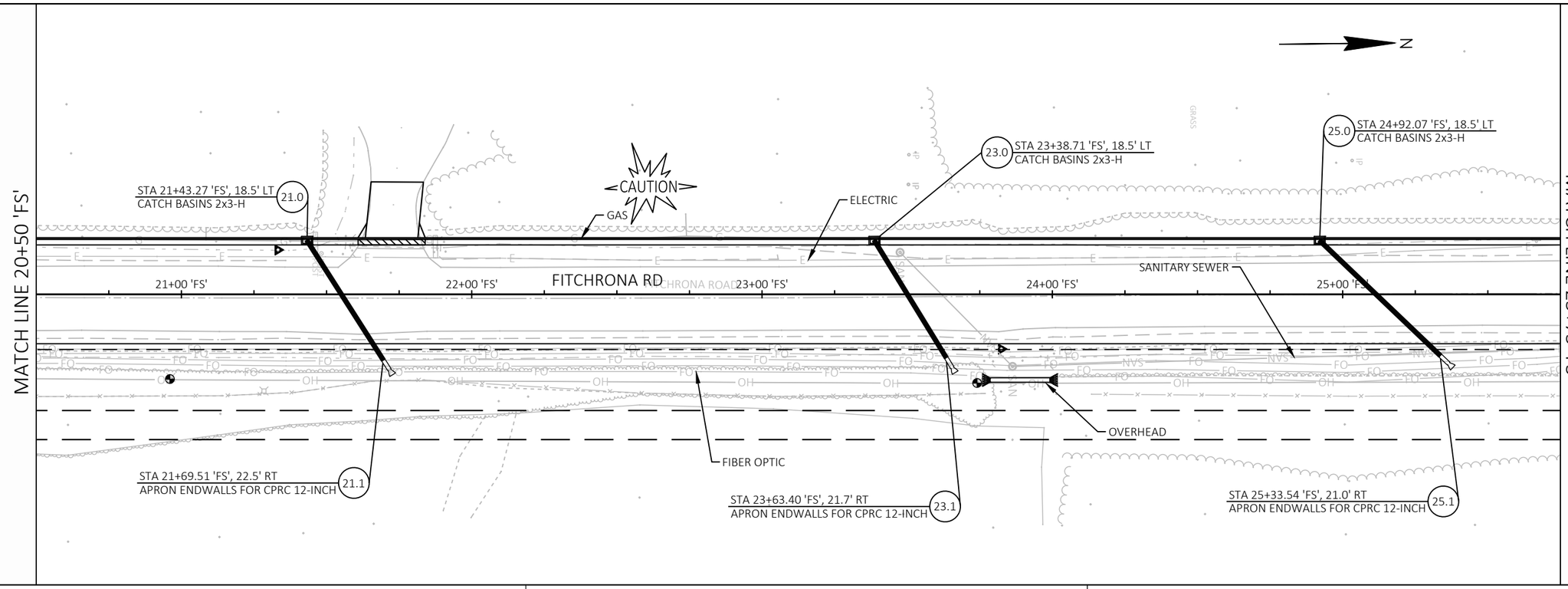

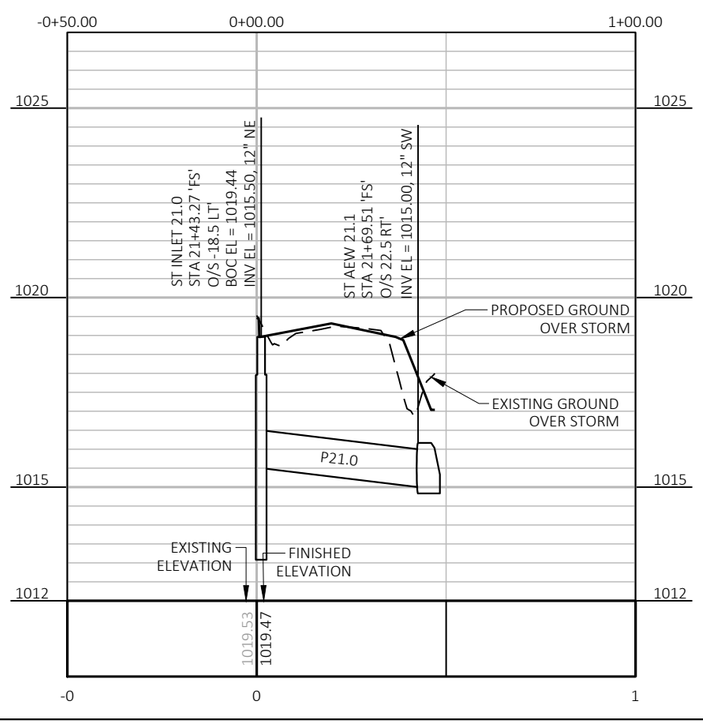

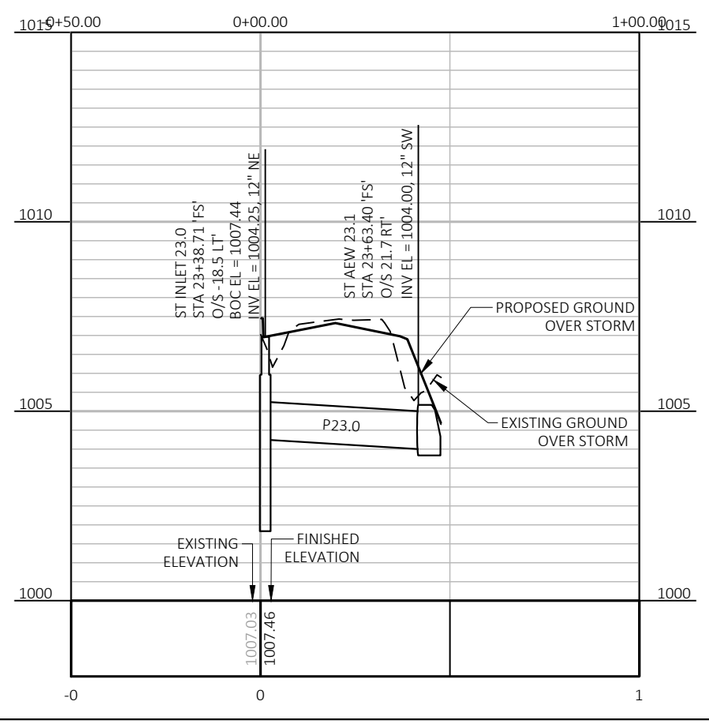

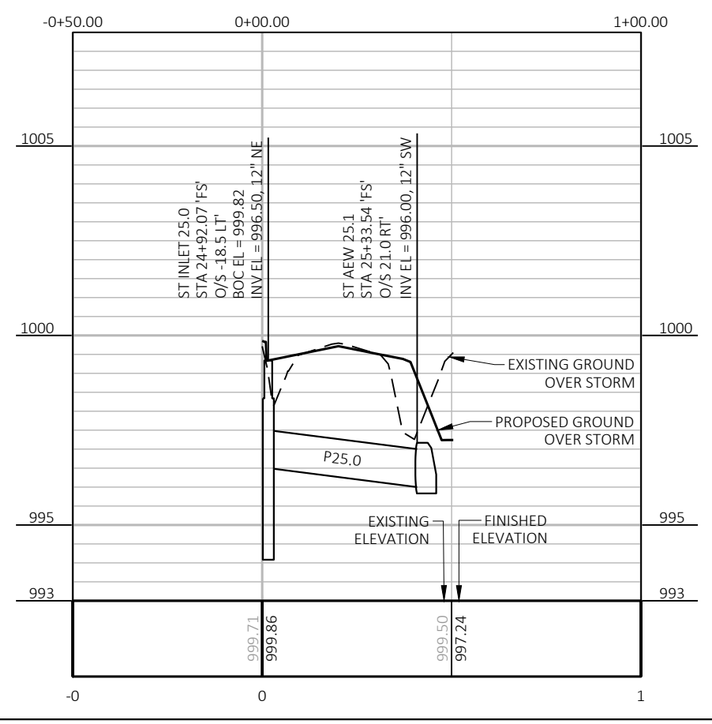

THE CITY OF Fitchburg
PUBLIC WORKS

UTILITIES
FITCHRONA ROAD

PROJECT NO.: 60703122	SCALE: 1 IN:40 FT	
SHEET NO.: C-262	DATE: 11/14/2023	REVISION: 60% PLAN SET

File: C:\OneDrive\AECOM\60703122 - Fitchrona Rd Engr Design - General\900_CAD_GIS\910_CAD\60703122\Sheets\Plan\022501-ss.dwg Layout: 050102-pp User: ClarkR Plotted: Nov 14, 2023 - 11:55am

File: C:\OneDrive\AECOM\60703122 - Fitchrona Rd Engr Design - General\900_CAD_GIS\910_CAD\6070312\SheetsPlan\022501-ss.dwg Layout: 050103-pp User: ClarkR Plotted: Nov 14, 2023 - 11:55am

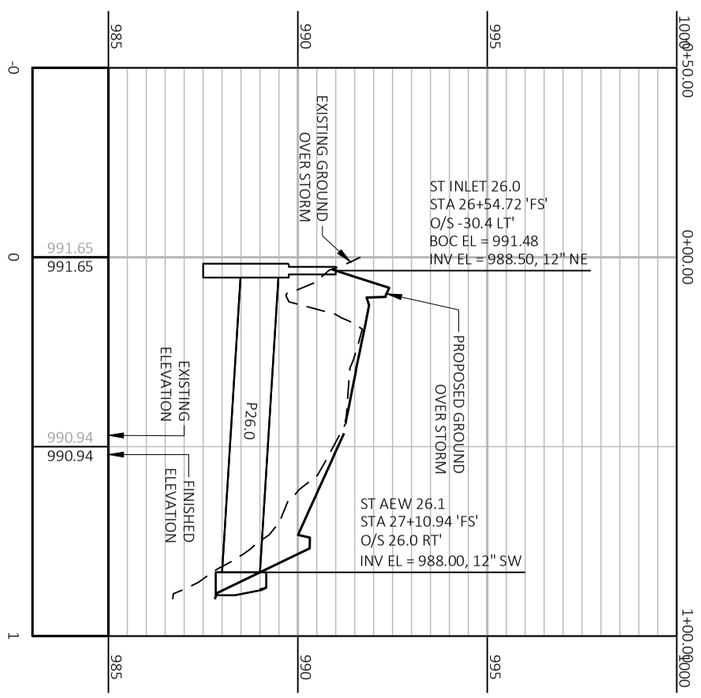

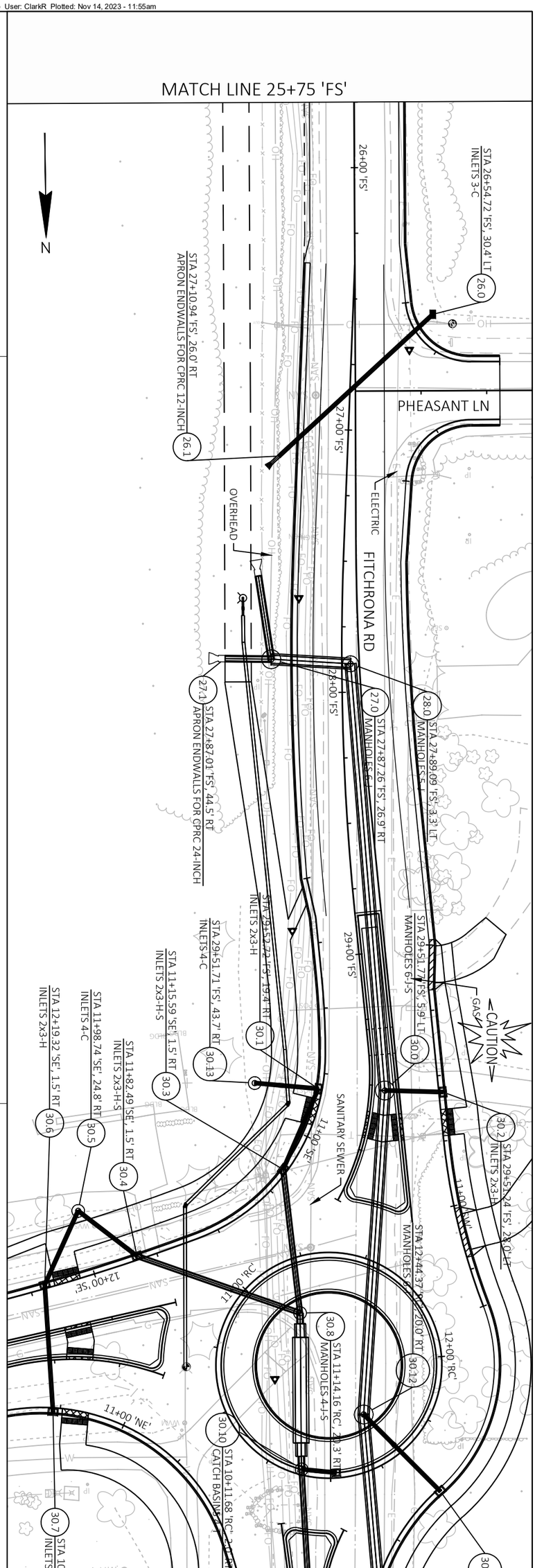

PROJECT NO.: 60703122	SCALE: 1 IN:40 FT	UTILITIES FITCHRONA ROAD
SHEET NO.: **C-263**	DATE: 11/14/2023	THE CITY OF Fitchburg PUBLIC WORKS
	REVISION: 60% PLAN SET	

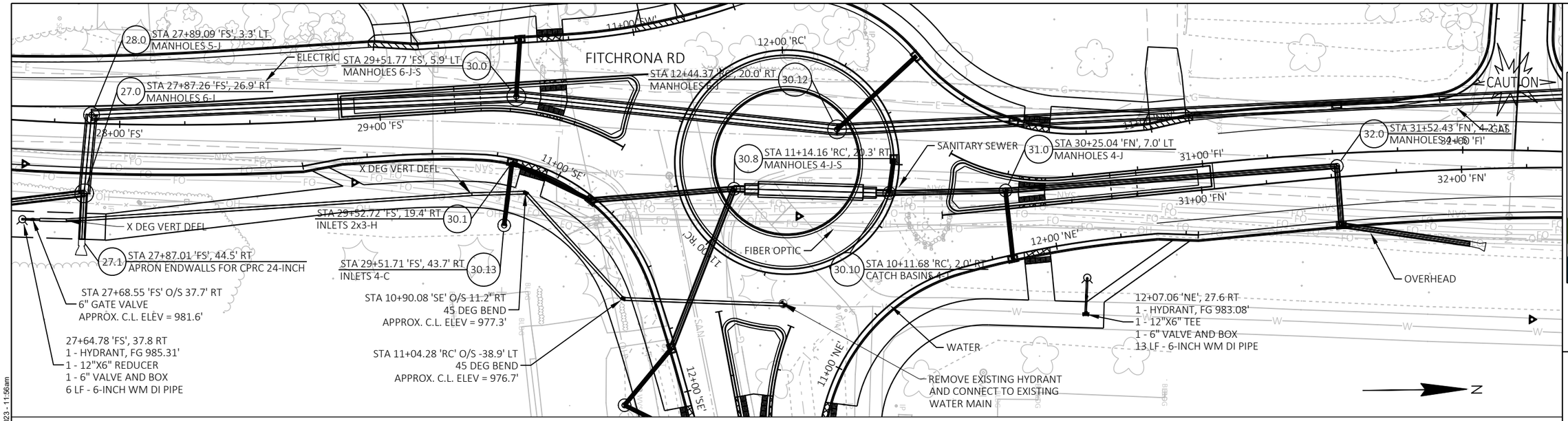

THE CITY OF Fitchburg PUBLIC WORKS

UTILITIES
FITCHRONA ROAD

SCALE: 1 IN:40 FT	DATE: 11/14/2023
REVISION: 60% PLAN SET	
PROJECT NO.: 60703122	SHEET NO.: C-264

File: C:\OneDrive\AECOM\60703122 - Fitchrona Rd Engr Design - General\900_CAD_GIS\910_CAD\60703122\Sheets\Plan\022501-ss.dwg Layout: 050104-pp User: ClarkR Plotted: Nov 14, 2023 - 11:56am

File: C:\OneDrive\AECOM\60703122 - Fitchrona Rd Engr Design - General\900_CAD_GIS\910_CAD\60703122\SheetsPlan\022501-ss.dwg Layout: 050105-pp User: ClarkR Plotted: Nov 14, 2023 - 11:56am

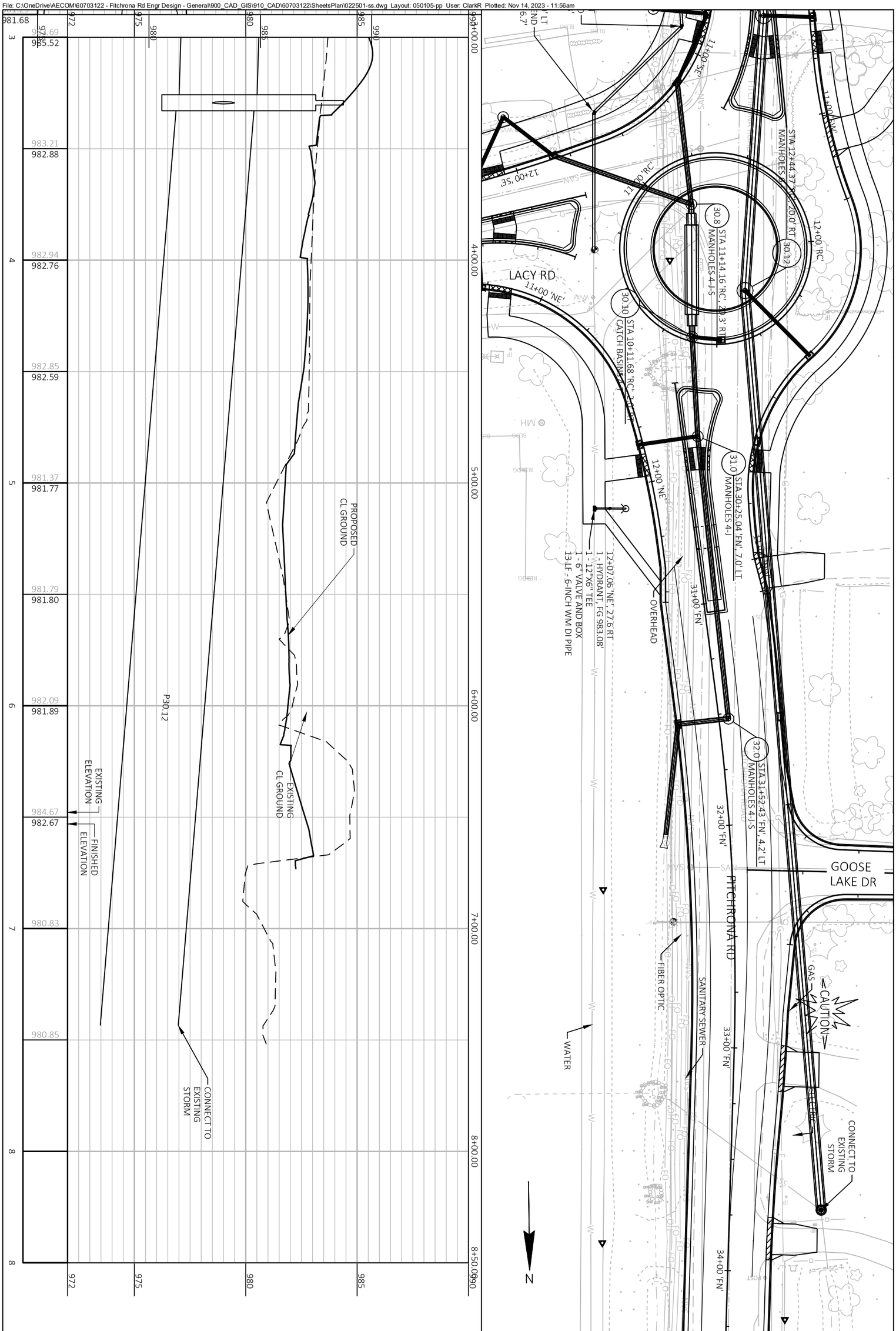

PROJECT NO.: 60703122	SCALE: 1 IN:40 FT	UTILITIES FITCHRONA ROAD
SHEET NO.: **C-265**	DATE: 11/14/2023	THE CITY OF Fitchburg PUBLIC WORKS
	REVISION: 60% PLAN SET	

File: C:\OneDrive\AECOM\60703122 - Fitchrona Rd Engr Design - General\900_CAD_GIS\910_CAD\6070312\SheetsPlan\022501-ss.dwg Layout: 050106-pp User: ClarkR Plotted: Nov 14, 2023 - 11:56am

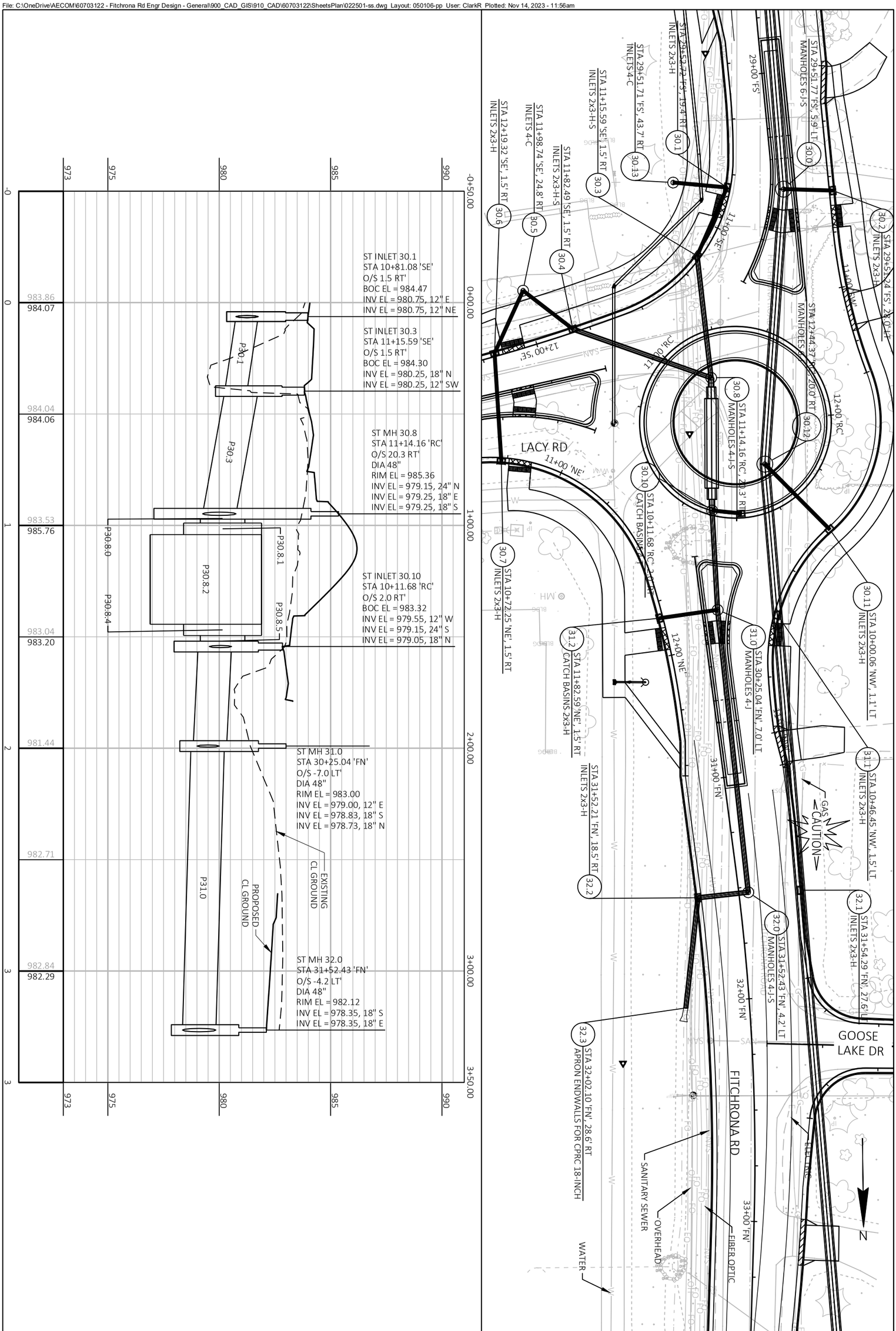

PROJECT NO.: 60703122	SCALE: 1 IN:40 FT	UTILITIES FITCHRONA ROAD	THE CITY OF Fitchburg PUBLIC WORKS
SHEET NO.: **C-266**	DATE: 11/14/2023		
	REVISION: 60% PLAN SET		

File: C:\OneDrive\AECOM\60703122 - Fitchrona Rd Engr Design - General\900_CAD_GIS\910_CAD\60703122\SheetsPlan\022501-ss.dwg Layout: 050107-pp User: ClarkR Plotted: Nov 14, 2023 - 11:56am

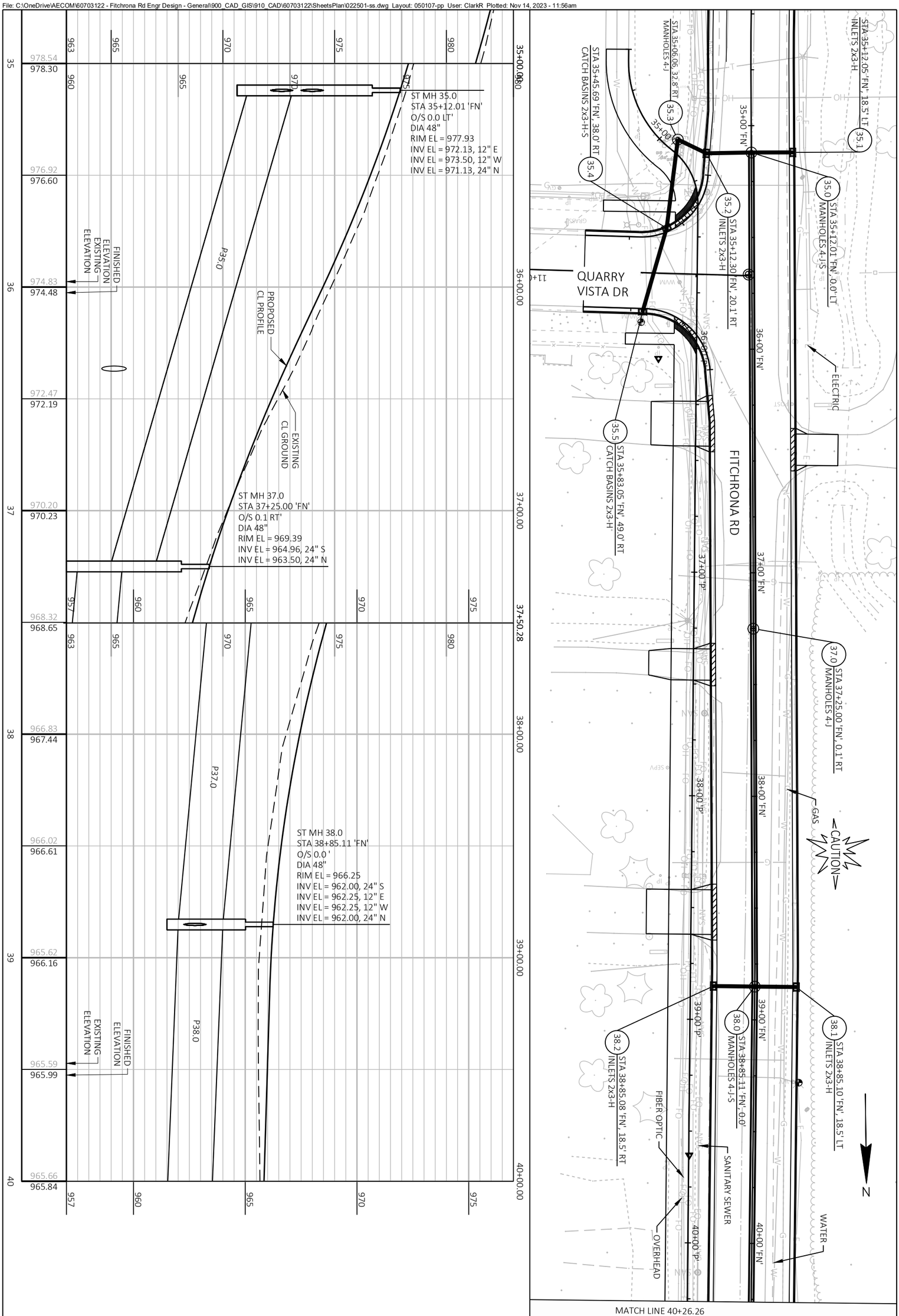

PROJECT NO.: 60703122	SCALE: 1IN:40 FT	UTILITIES FITCHRONA ROAD	THE CITY OF Fitchburg PUBLIC WORKS
SHEET NO.: **C-267**	DATE: 11/14/2023		
	REVISION: 60% PLAN SET		

STA 41+82.43 'FN', 18.5' LT
INLETS 2x3-H-S
42.1

STA 41+92.54 'FN', 18.5' LT
INLETS 2x3-H-S
42.2

STA 44+33.72 'FN', 18.5' LT
INLETS 2x3-H
44.1

STA 41+92.76 'FN', 0.0' RT
MANHOLES 4-J-S
42.0

BOX CULVERT

CAUTION GAS

ELECTRIC

WATER

41+00 'FN'

42+00 'FN'

43+00 'FN'

44+00 'FN'

45+00 'FN'

46+00 'FN'

FITCHRONA RD

SANITARY SEWER

FIBER OPTIC

41+00 'P'

42+00 'P'

43+00 'P'

44+00 'P'

45+00 'P'

46+00 'P'

OVERHEAD

STA 41+92.76 'FN', 18.5' RT
INLETS 2x3-H-S
42.3

STA 44+34.07 'FN', 18.5' RT
INLETS 2x3-H
44.2

STA 41+82.65 'FN', 18.5' RT
INLETS 2x3-H-S
42.4

STA 42+75.76 'FN', 54.4' RT
APRON ENDWALLS FOR CPRC 18-INCH
43.2

N

40+50.00 41+00.00 42+00.00 43+00.00 44+00.00 45+00.00 46+00.00

970 965 960 957

ST MH 42.0
STA 41+92.76 'FN'
O/S 0.0 RT'
DIA 48"
RIM EL = 965.35
INV EL = 960.75, 24" S
INV EL = 960.65, 24" N
INV EL = 960.65, 12" W
INV EL = 960.65, 12" E

4'H X 10'W CONCRETE BOX CULVERT

PROPOSED
CL PROFILE

EXISTING
CL GROUND

P47.4

P38.0

P42.0

P47.2

EXISTING
ELEVATION

FINISHED
ELEVATION

P47.3

965.78	965.64	965.34	965.28	964.92	964.44	964.29	964.41	964.52	964.64	964.66	964.46
965.69	965.54	965.40	965.36	965.49	965.69	965.64	965.25	964.74	964.38	964.19	963.95

40 41 42 43 44 45 46

THE CITY OF Fitchburg PUBLIC WORKS

UTILITIES
FITCHRONA ROAD

PROJECT NO.: 60703122
SHEET NO.: C-268
SCALE: 1 IN:40 FT
DATE: 11/14/2023
REVISION: 60% PLAN SET

File: C:\OneDrive\AECOM\60703122 - Fitchrona Rd Engr Design - General\900_CAD_GIS\910_CAD\60703122\Sheets\Plan\022501-ss.dwg Layout: 050108-pp User: ClarkR Plotted: Nov 14, 2023 - 11:56am

File: C:\OneDrive\AECOM\60703122 - Fitchrona Rd Engr Design - General\900_CAD_GIS\910_CAD\6070312\SheetsPlan\022501-ss.dwg Layout: 050109-pp User: ClarkR Plotted: Nov 14, 2023 - 11:56am

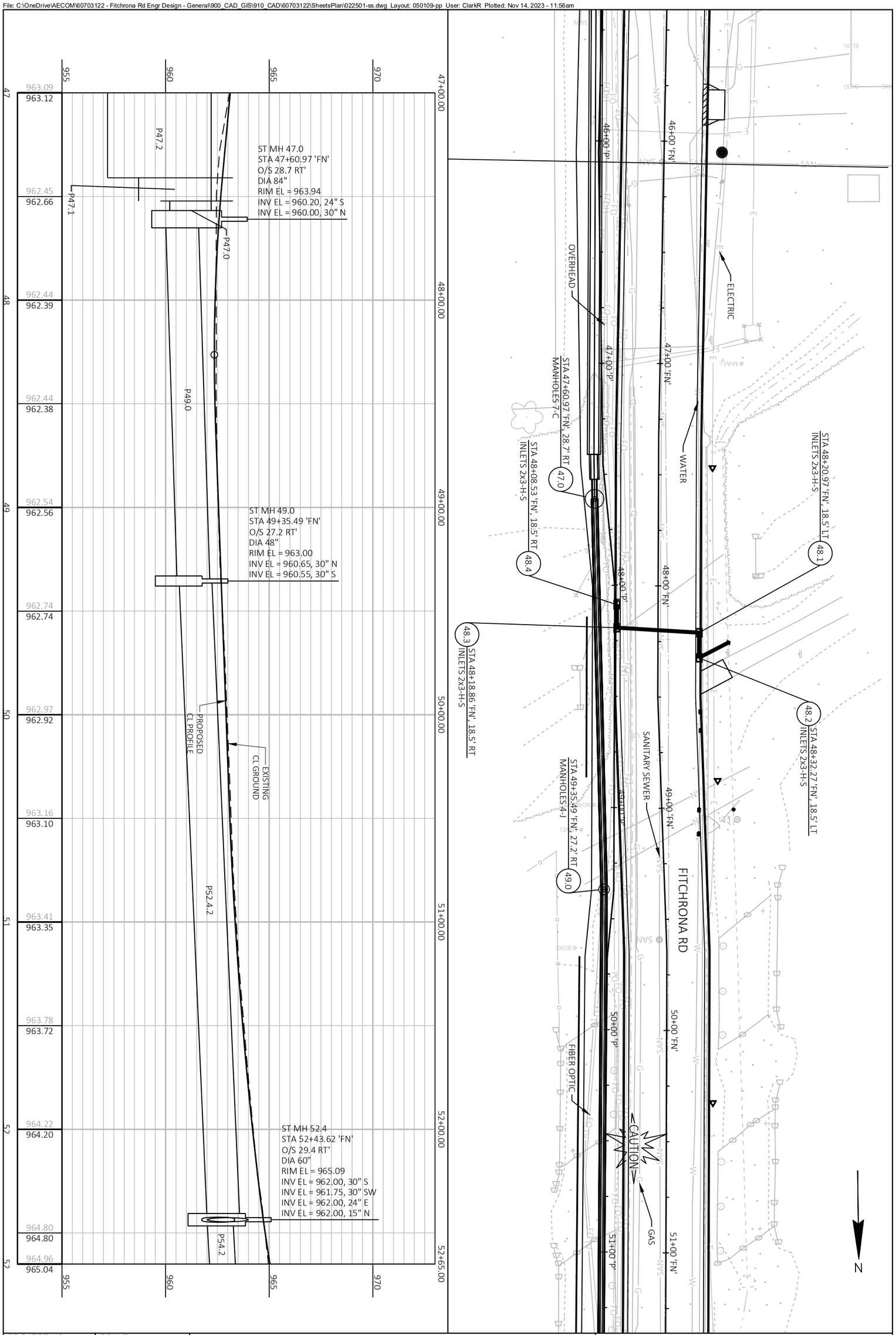

PROJECT NO.: 60703122	SCALE: 1 IN:40 FT	UTILITIES FITCHRONA ROAD	THE CITY OF Fitchburg PUBLIC WORKS
SHEET NO.: **C-269**	DATE: 11/14/2023		
	REVISION: 60% PLAN SET		

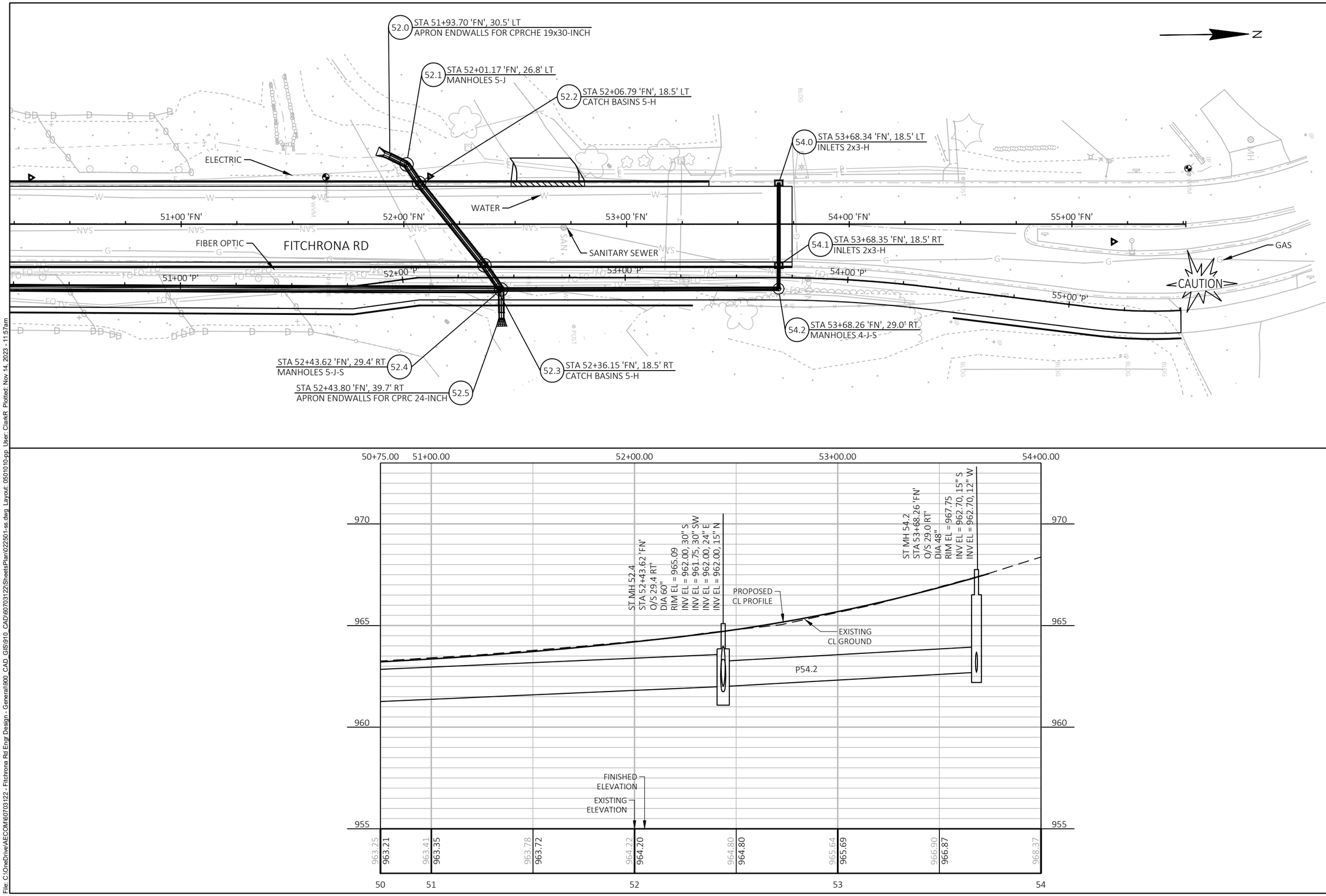

UTILITIES
FITCHRONA ROAD

THE CITY OF Fitchburg PUBLIC WORKS

PROJECT NO.:	60703122
SHEET NO.:	C-270
SCALE:	1 IN:40 FT
DATE:	11/14/2023
REVISION:	60% PLAN SET

File: C:\OneDrive\AECOM\60703122 - Fitchrona Rd Engr Design - General\900_CAD_GIS\910_CAD\60703122\Sheets\Plan\022501-ss.dwg Layout: 050101D-pp User: ClarkR Plotted: Nov 14, 2023 - 11:57am

File: C:\OneDrive\AECOM\60703122 - Fitchrona Rd Engr Design - General\900_CAD_GIS\910_CAD\60703122\SheetsPlan\022501-ss.dwg Layout: 0501011-pp User: ClarkR Plotted: Nov 14, 2023 - 11:57am

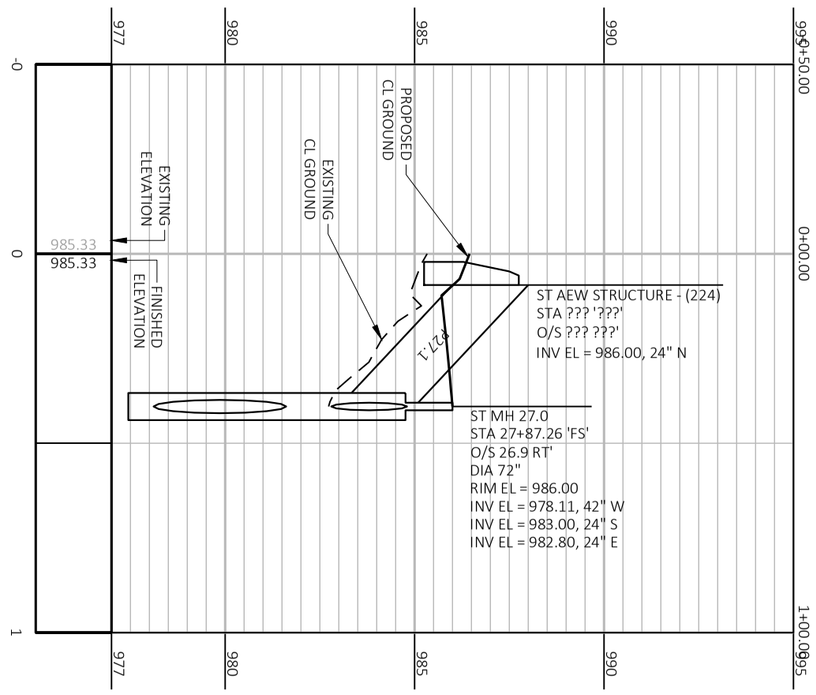

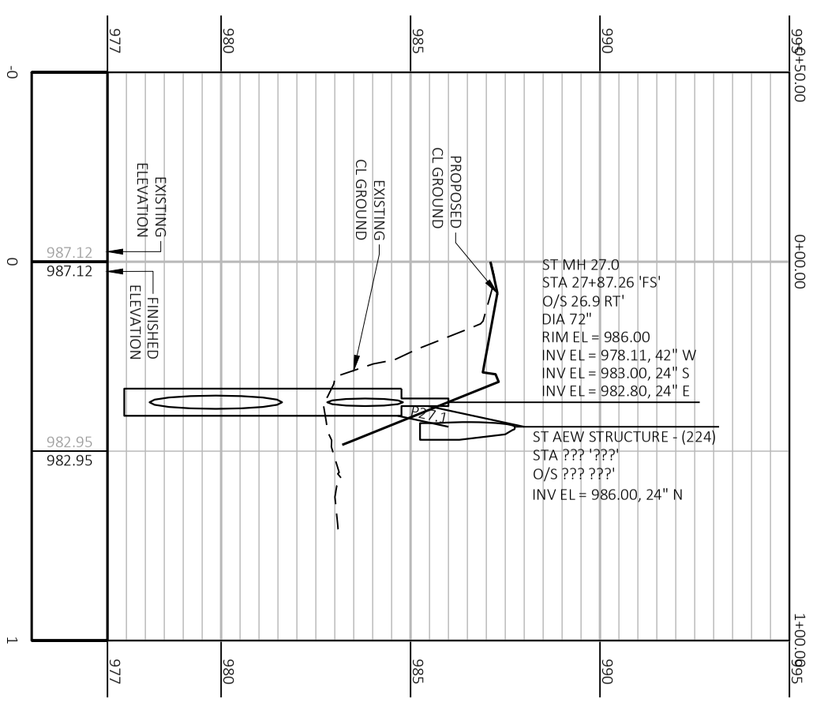

PROJECT NO.: 60703122	SCALE: 1 IN:40 FT	UTILITIES FITCHRONA ROAD	THE CITY OF Fitchburg PUBLIC WORKS
SHEET NO.: **C-271**	DATE: 11/14/2023		
	REVISION: 60% PLAN SET		

File: C:\OneDrive\AECOM\60703122 - Fitchrona Rd Engr Design - General\900_CAD_GIS\910_CAD\6070312\SheetsPlan\022501-ss.dwg Layout: 0501012-pp User: ClarkR Plotted: Nov 14, 2023 - 11:57am

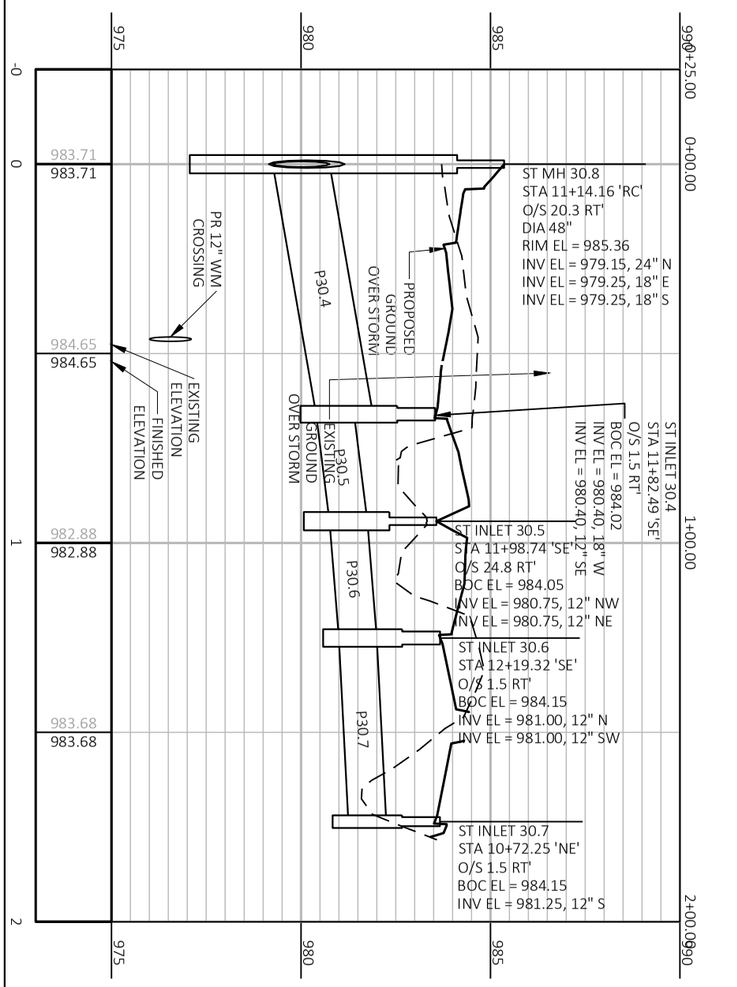

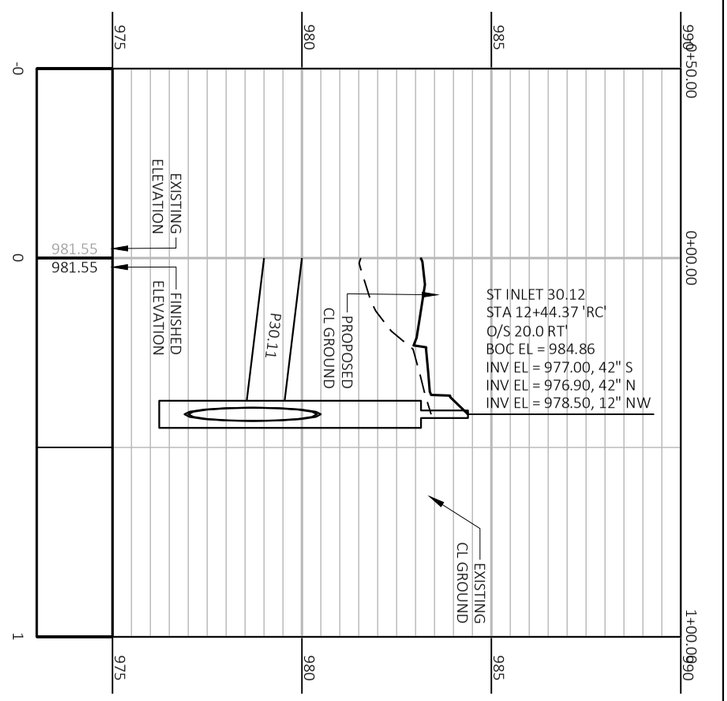

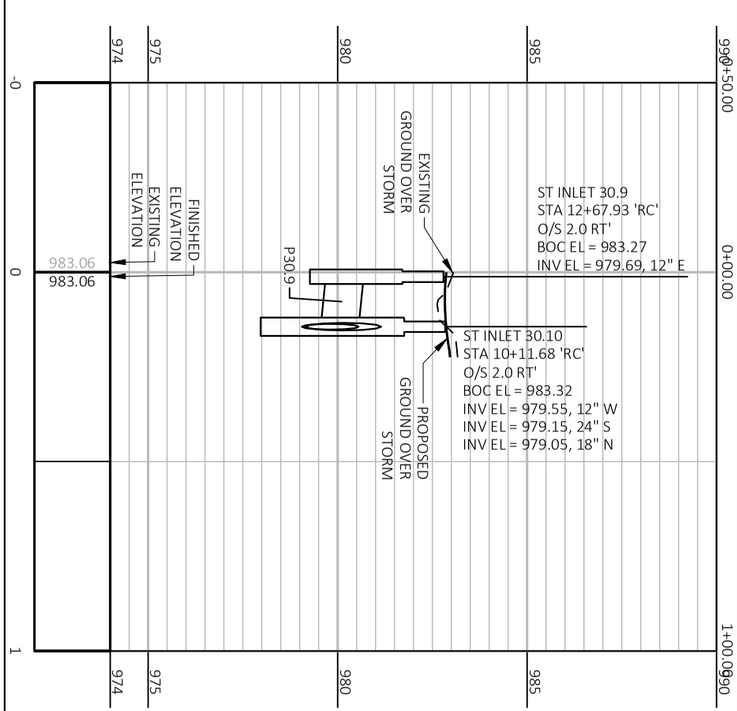

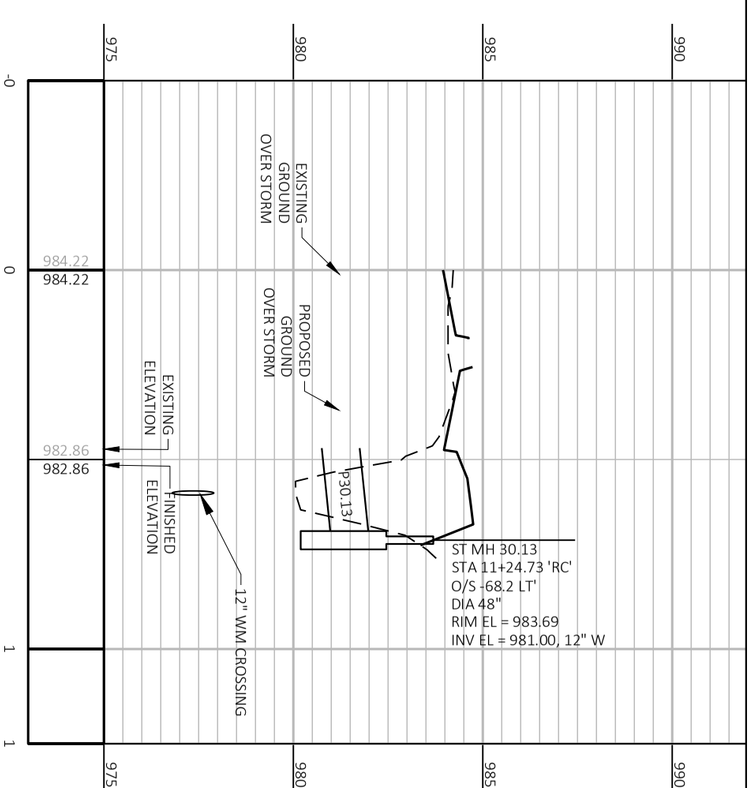

PROJECT NO.: 60703122	SCALE: 1 IN:40 FT	UTILITIES FITCHRONA ROAD	THE CITY OF Fitchburg PUBLIC WORKS
SHEET NO.: **C-272**	DATE: 11/14/2023		
	REVISION: 60% PLAN SET		

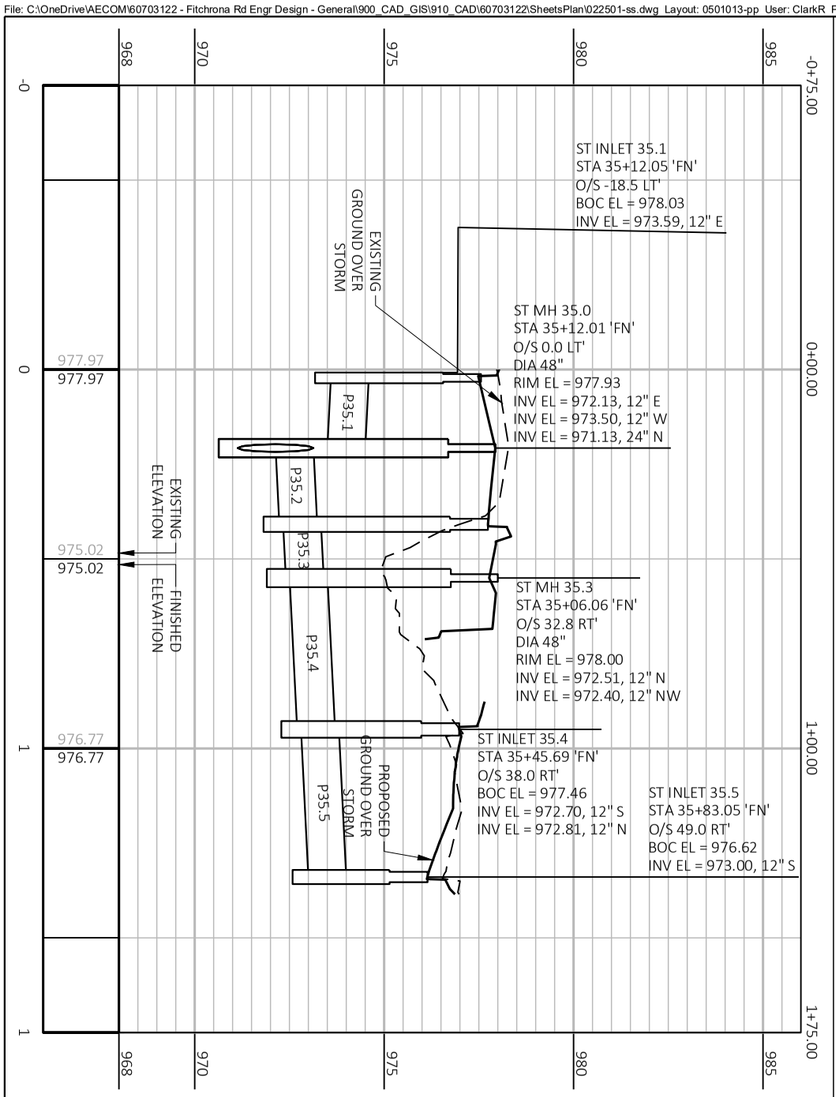

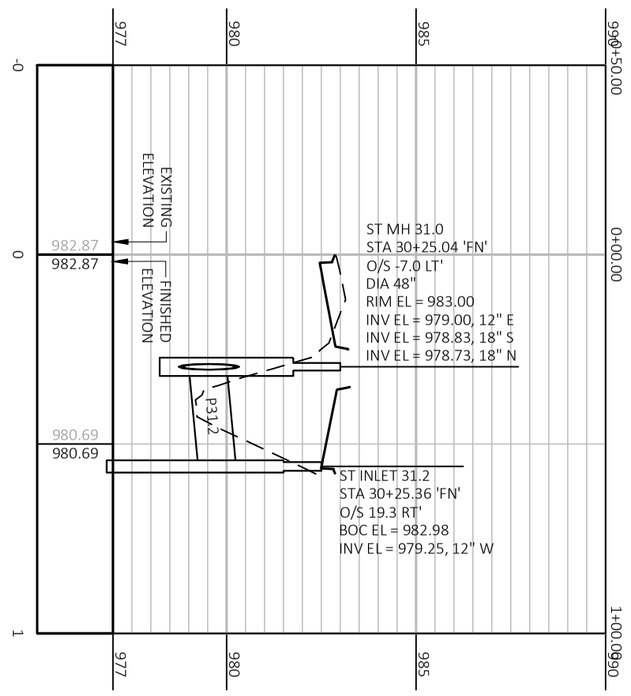

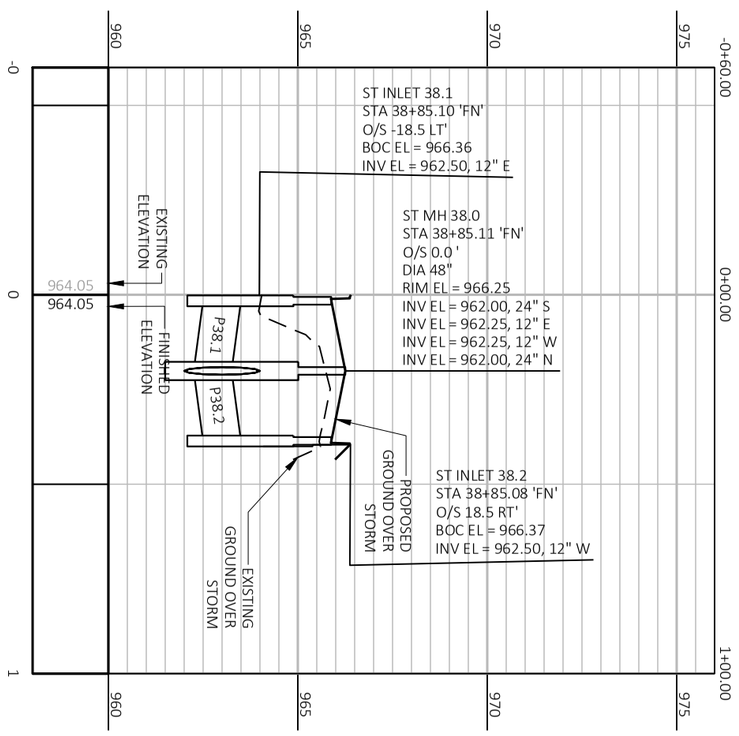

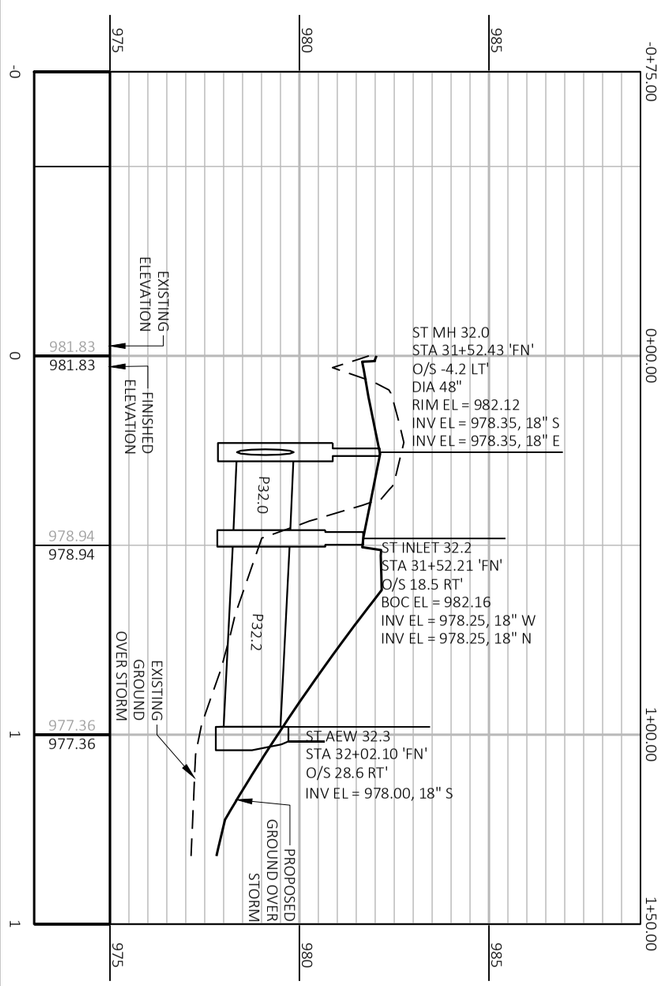

PROJECT NO.: 60703122	SCALE: 1 IN:40 FT	UTILITIES FITCHRONA ROAD
SHEET NO.: **C-273**	DATE: 11/14/2023	THE CITY OF Fitchburg PUBLIC WORKS
	REVISION: 60% PLAN SET	

File: C:\OneDrive\AECOM\60703122 - Fitchrona Rd Engr Design - General\900_CAD_GIS\910_CAD\6070312\SheetsPlan\022501-ss.dwg Layout: 0501014-pp User: ClarkR Plotted: Nov 14, 2023 - 11:58am

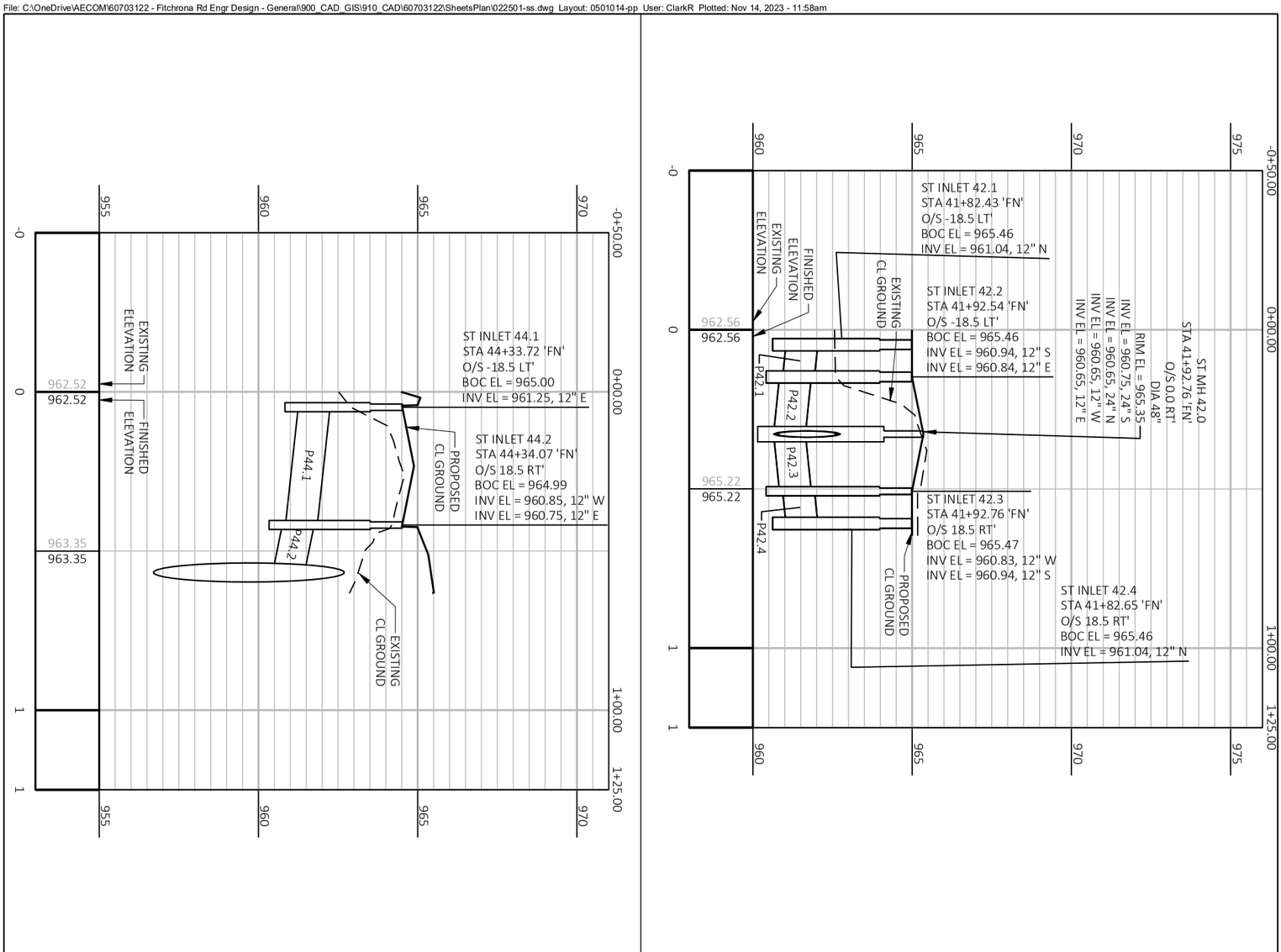

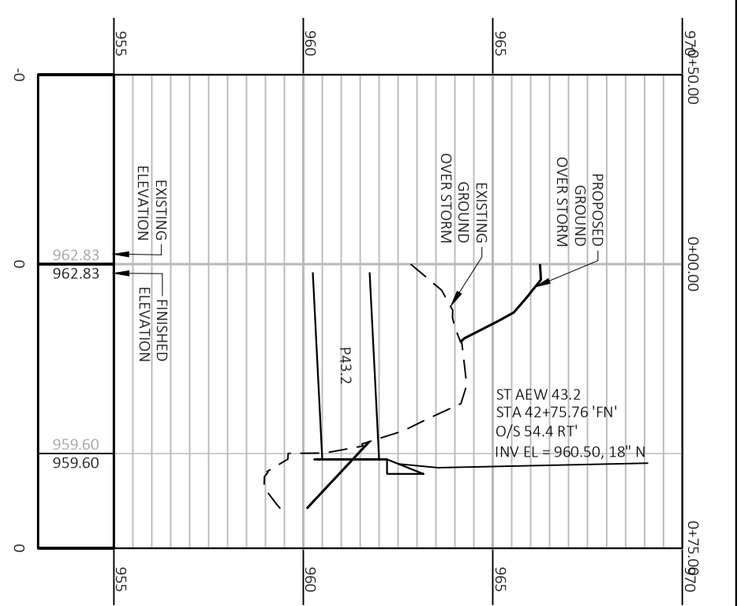

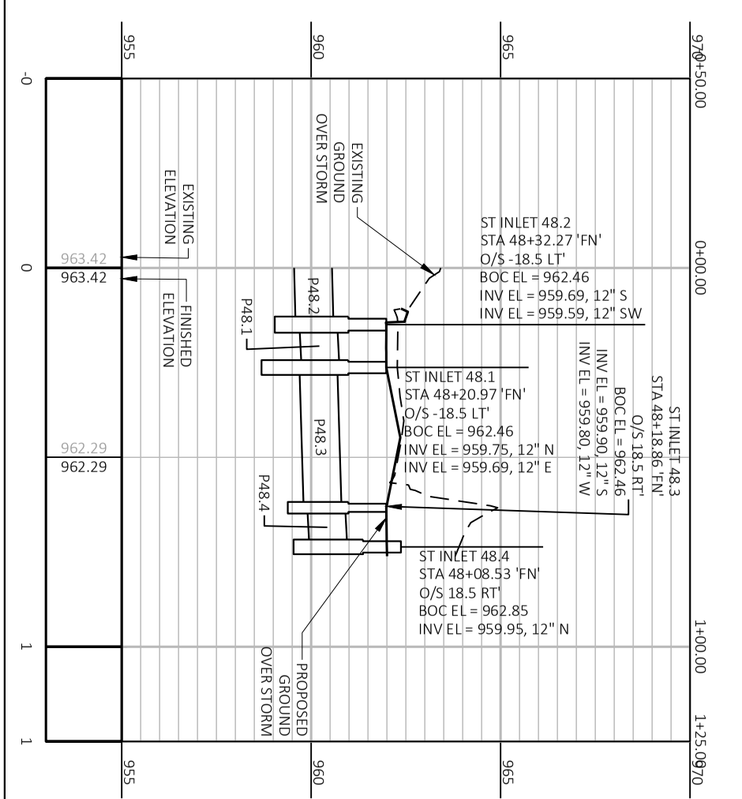

PROJECT NO.: 60703122	SCALE: 1 IN:40 FT	UTILITIES FITCHRONA ROAD	THE CITY OF Fitchburg PUBLIC WORKS
SHEET NO.: **C-274**	DATE: 11/14/2023		
	REVISION: 60% PLAN SET		

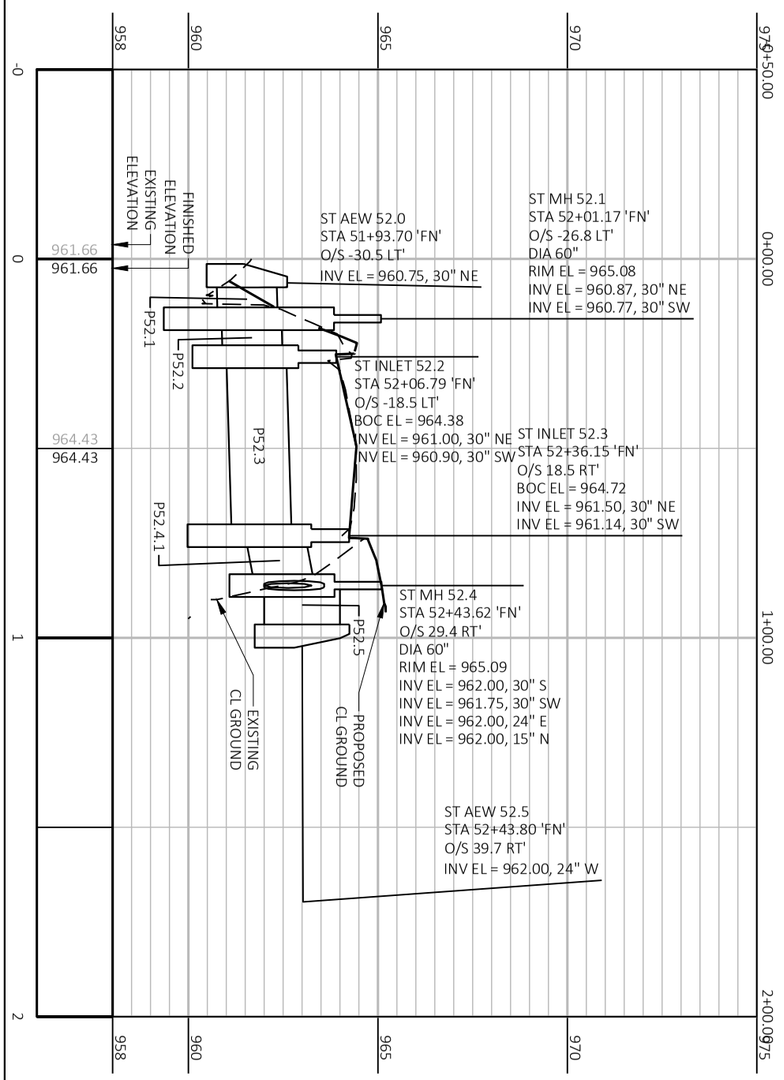

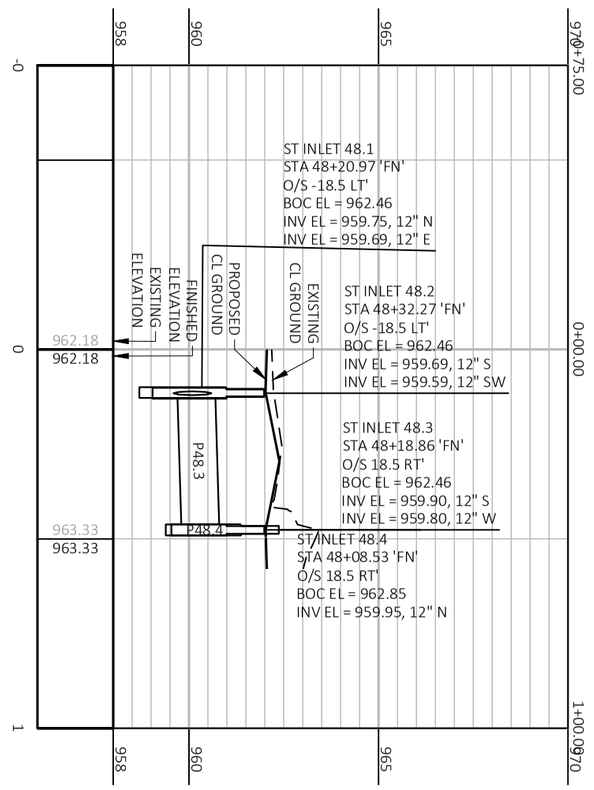

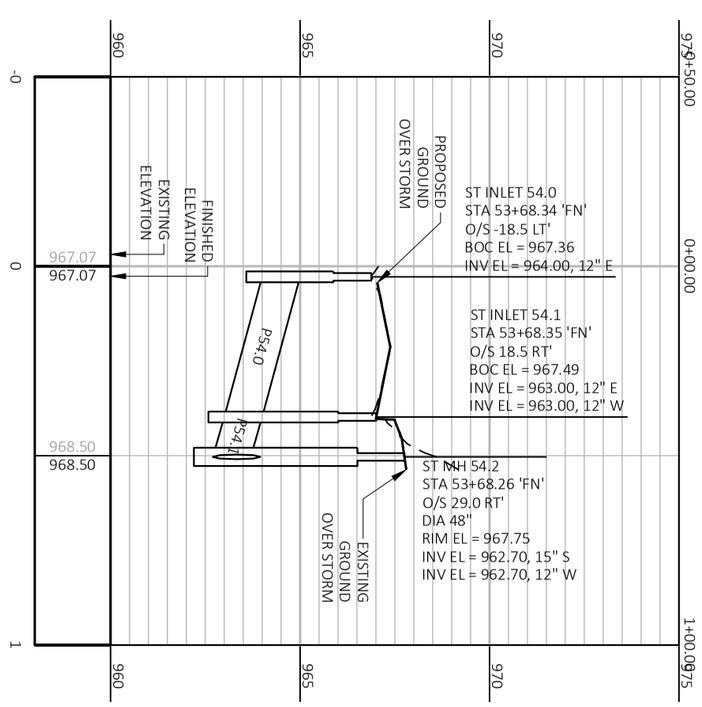

PROJECT NO.: 60703122	SCALE: 1 IN:40 FT	UTILITIES FITCHRONA ROAD
SHEET NO.: **C-275**	DATE: 11/14/2023	
	REVISION: 60% PLAN SET	THE CITY OF Fitchburg PUBLIC WORKS

PIPE TABLE					
PIPE NAME	SIZE	LENGTH	TYPE	CLASS	SLOPE
P19.0	12"	43'	RCP	CLASS III	2.31%
P21.0	12"	49'	RCP	CLASS III	1.03%
P23.0	12"	47'	RCP	CLASS III	0.53%
P25.0	12"	57'	RCP	CLASS III	0.87%
P26.0	12"	80'	RCP	CLASS III	0.63%
P27.0	42"	30'	RCP	CLASS III	0.50%
P27.1	24"	32'	RCP	CLASS III	9.36%
P27.2	24"	18'	RCP	CLASS III	1.13%
P28.0	42"	163'	RCP	CLASS III	0.30%
P30.0	42"	124'	RCP	CLASS III	0.30%
P30.1	12"	34'	RCP	CLASS II	1.49%
P30.2	12"	22'	RCP	CLASS III	1.05%
P30.3	18"	55'	RCP	CLASS II	1.81%
P30.4	18"	66'	RCP	CLASS III	1.74%
P30.5	12"	28'	RCP	CLASS II	1.24%
P30.6	12"	31'	RCP	CLASS II	0.81%
P30.7	12"	49'	RCP	CLASS II	0.52%
P30.8.0	24"	4'	HDPE	N/A	0.00%
P30.8.1	42"	5'	HDPE	N/A	0.00%
P30.8.2	60"	40'	HDPE	N/A	0.00%
P30.8.4	42"	5'	HDPE	N/A	0.00%
P30.8.5	24"	5'	HDPE	N/A	0.00%
P30.9	12"	13'	RCP	CLASS III	1.00%
P30.10	18"	45'	RCP	CLASS II	0.50%
P30.11	12"	41'	RCP	CLASS III	1.21%
P30.12	42"	414'	RCP	CLASS III	0.83%
P30.13	12"	24'	RCP	CLASS II	1.03%
P31.0	18"	127'	RCP	CLASS II	0.30%
P31.2	12"	26'	RCP	CLASS II	0.95%
P32.0	18"	23'	RCP	CLASS II	0.44%

PIPE TABLE					
PIPE NAME	SIZE	LENGTH	TYPE	CLASS	SLOPE
P32.2	18"	50'	RCP	CLASS II	0.50%
P35.0	24"	213'	RCP	CLASS III	2.90%
P35.1	12"	19'	RCP	CLASS III	0.50%
P35.2	12"	20'	RCP	CLASS III	0.50%
P35.3	12"	14'	RCP	CLASS III	0.50%
P35.4	12"	40'	RCP	CLASS III	0.50%
P35.5	12"	39'	RCP	CLASS III	0.50%
P37.0	24"	160'	RCP	CLASS III	0.94%
P38.0	24"	308'	RCP	CLASS III	0.41%
P38.1	12"	19'	RCP	CLASS III	1.35%
P38.2	12"	18'	RCP	CLASS III	1.35%
P42.0	24"	129'	RCP	CLASS III	-0.31%
P42.1	12"	10'	RCP	CLASS III	1.00%
P42.2	12"	19'	RCP	CLASS III	1.00%
P42.3	12"	18'	RCP	CLASS III	1.00%
P42.4	12"	10'	RCP	CLASS III	1.00%
P43.2	18"	49'	RCP	CLASS III	0.51%
P43.5	*	101'	RCP	REINFORCED CONCRETE PIPE	0.00%
P44.1	12"	37'	RCP	CLASS III	1.08%
P44.2	12"	12'	RCP	CLASS III	2.03%
P47.0	24"	9'	HDPE	N/A	0.00%
P47.1	42"	11'	HDPE	N/A	0.00%
P47.2	60"	388'	HDPE	N/A	0.00%
P47.3	42"	10'	HDPE	N/A	0.00%
P47.4	24"	10'	HDPE	N/A	0.00%
P48.1	12"	11'	RCP	CLASS III	0.50%
P48.2	12"	15'	RCP	CLASS III	0.27%
P48.3	12"	37'	RCP	CLASS III	0.30%
P48.4	12"	10'	RCP	CLASS III	0.50%
P49.0	**	176'	RCP	CLASS HE-III	0.31%

PIPE TABLE					
PIPE NAME	SIZE	LENGTH	TYPE	CLASS	SLOPE
P52.1	**	8'	RCP	CLASS HE-III	0.26%
P52.2	**	10'	RCP	CLASS HE-III	0.30%
P52.3	**	47'	RCP	CLASS HE-III	0.30%
P52.4.1	**	13'	RCP	CLASS HE-III	1.90%
P52.4.2	**	307'	RCP	CLASS HE-III	-0.44%
P52.5	24"	10'	RCP	CLASS III	0.00%
P54.0	12"	37'	RCP	CLASS III	2.70%
P54.1	12"	11'	RCP	CLASS III	2.85%
P54.2	15"	125'	RCP	CLASS III	0.56%

NOTES:
* = 4' H X 10' W CONCRETE BOX CULVERT
** = 19" X 30" HORIZONTAL ELLIPTICAL PIPE

THE CITY OF Fitchburg PUBLIC WORKS

UTILITIES
FITCHRONA ROAD

PROJECT NO.: 60703122
SHEET NO.: C-276
SCALE: 1 IN:40 FT
DATE: 11/14/2023
REVISION: 60% PLAN SET

File: C:\OneDrive\AECOM\60703122 - Fitchrona Rd Engr Design - General\900_CAD_GIS\910_CAD\60703122\Sheets\Plan\022501-ss.dwg Layout: 050116-pp User: ClarkR Plotted: Nov 14, 2023 - 11:58am

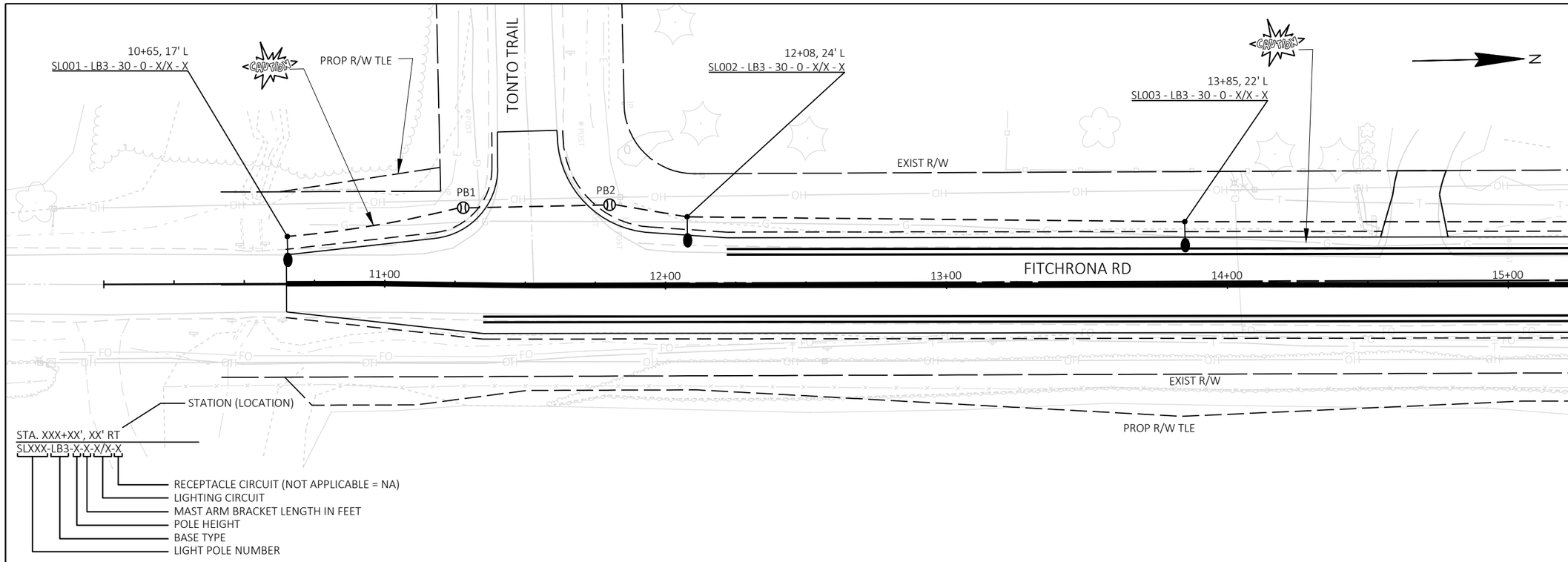

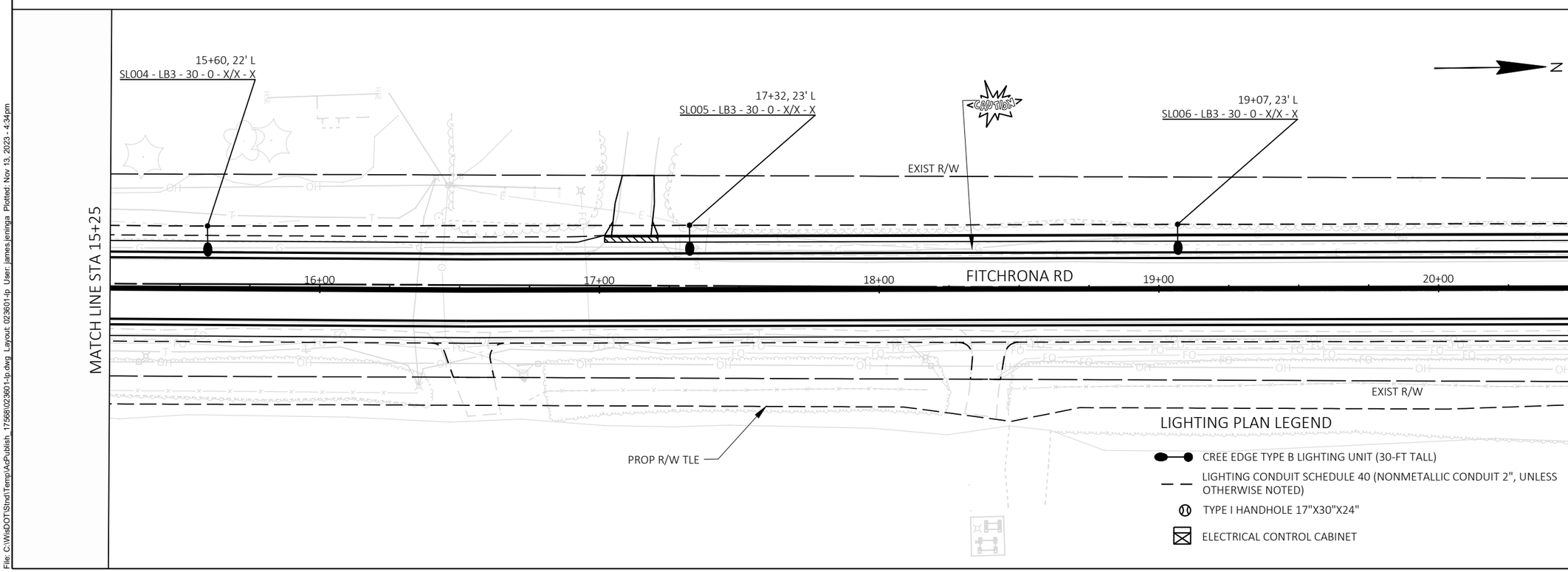

THE CITY OF Fitchburg PUBLIC WORKS

LIGHTING PLAN

FITCHRONA ROAD

SCALE: 1 IN:40 FT

DATE: 11/7/2023

REVISION:

PROJECT NO.: 60703122

SHEET NO.: XXX

File: C:\WisDOT\Stnd\Temp\AcPublish_17568\023601-lp.dwg Layout: 023601-lp User: james.jeninga Plotted: Nov 13, 2023 - 4:34pm

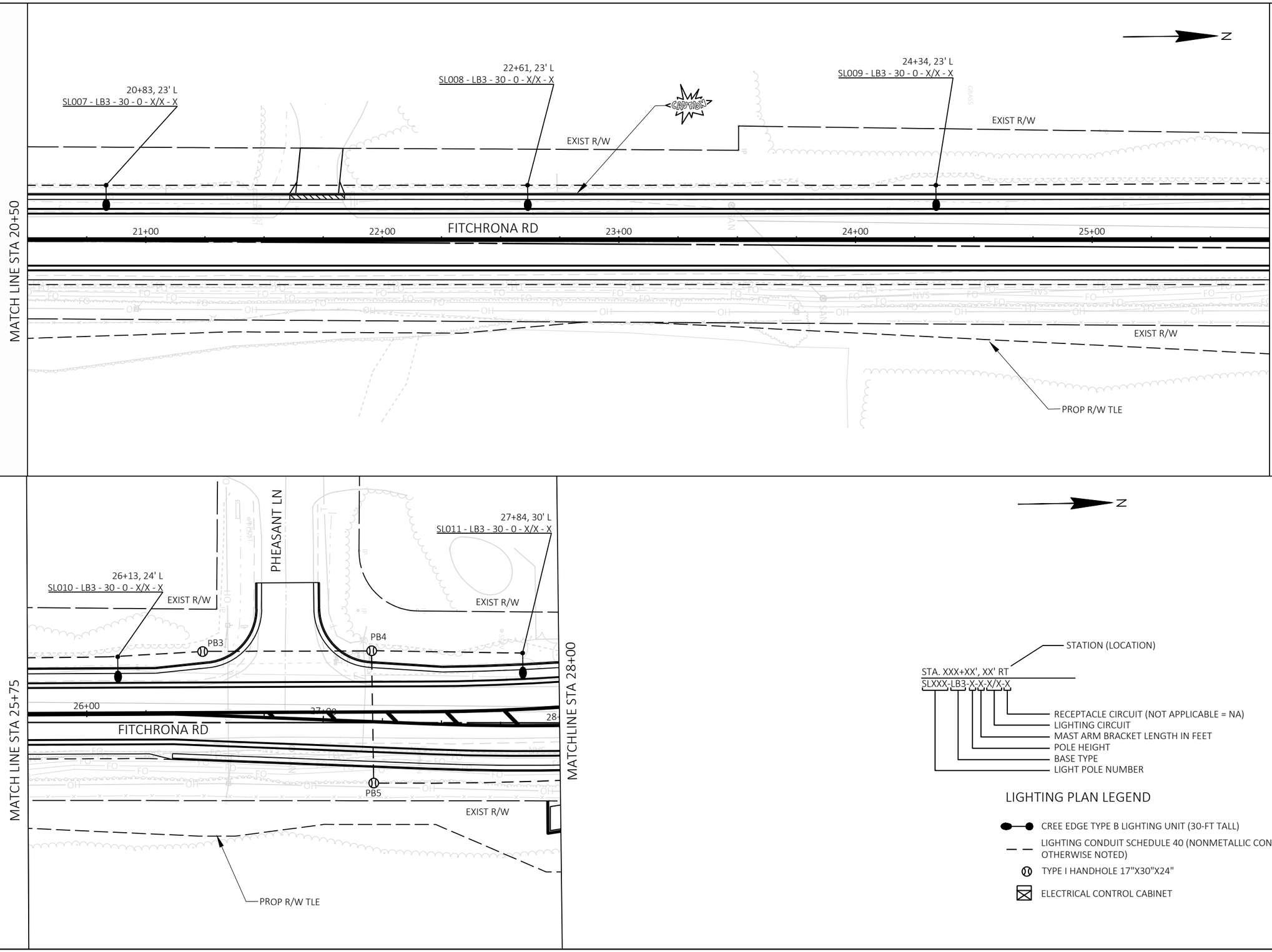

THE CITY OF Fitchburg PUBLIC WORKS

LIGHTING PLAN

FITCHRONA ROAD

SCALE: 1 IN:40 FT	DATE: 11/7/2023	REVISION:
PROJECT NO.: 60703122	SHEET NO.: XXX	

File: C:\WisDOTStnd\Temp\AcPublish_17568\023602-1p.dwg Layout: 023602-1p User: james.jeninga Plotted: Nov. 13, 2023 - 4:34pm

LIGHTING PLAN LEGEND

- CREE EDGE TYPE B LIGHTING UNIT (30-FT TALL)
- LIGHTING CONDUIT SCHEDULE 40 (NONMETALLIC CONDUIT 2", UNLESS OTHERWISE NOTED)
- TYPE I HANDHOLE 17"X30"X24"
- ELECTRICAL CONTROL CABINET

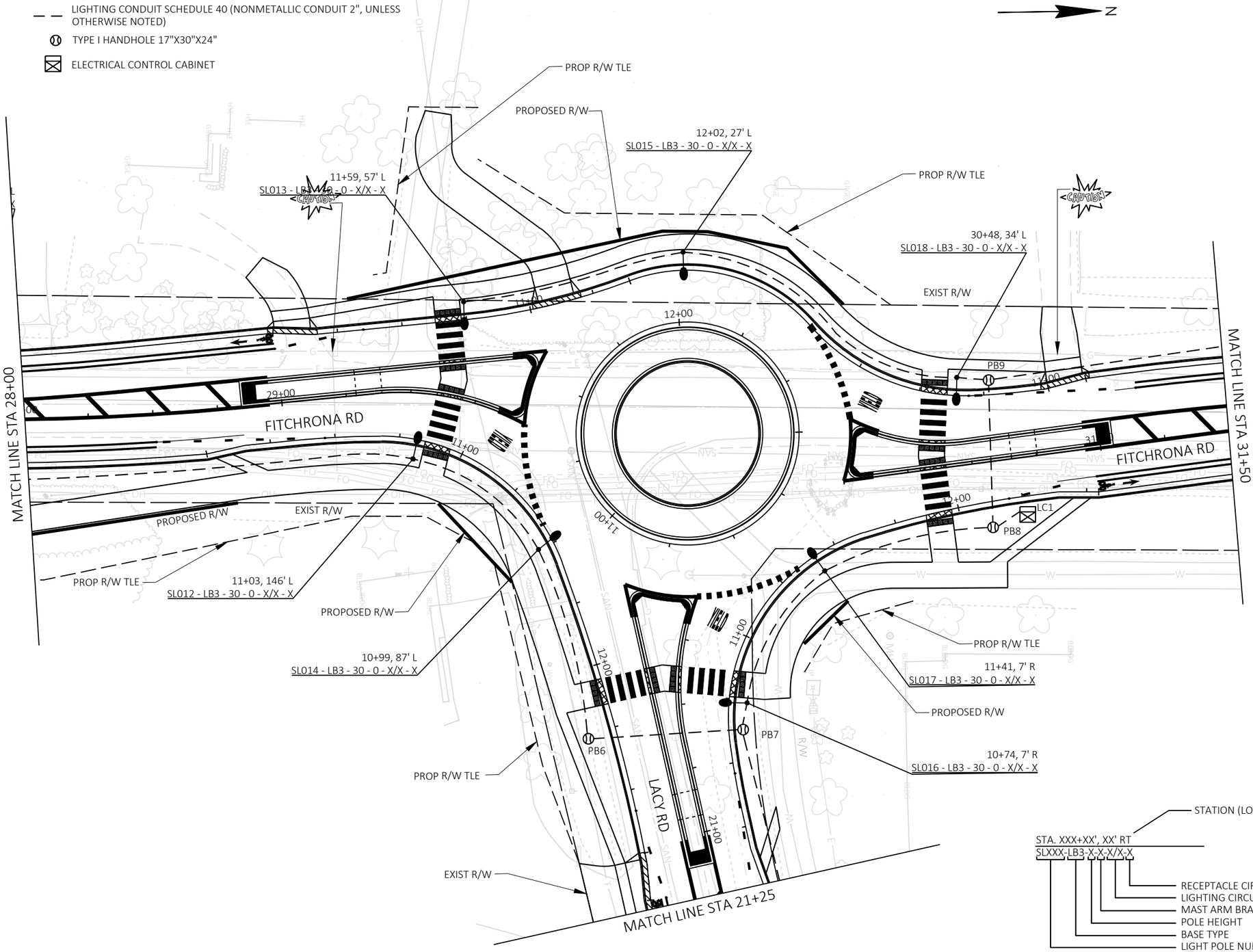

STA. XXX+XX', XX' RT — STATION (LOCATION)
SLXXX-LB3-X-X-X/X-X
- LIGHT POLE NUMBER
- BASE TYPE
- POLE HEIGHT
- MAST ARM BRACKET LENGTH IN FEET
- LIGHTING CIRCUIT
- RECEPTACLE CIRCUIT (NOT APPLICABLE = NA)

THE CITY OF Fitchburg PUBLIC WORKS

LIGHTING PLAN
FITCHRONA ROAD

SCALE: 1 IN:40 FT	DATE: 11/7/2023	REVISION:
PROJECT NO.: 60703122	SHEET NO.: XXX	

File: C:\WisDOT\SIndITemp\AcPublish_17568\023603-lp.dwg Layout: 023603-lp User: james.ieninga Plotted: Nov 13, 2023 - 4:34pm

LIGHTING PLAN LEGEND

- CREE EDGE TYPE B LIGHTING UNIT (30-FT TALL)
- LIGHTING CONDUIT SCHEDULE 40 (NONMETALLIC CONDUIT 2", UNLESS OTHERWISE NOTED)
- TYPE I HANDHOLE 17"X30"X24"
- ELECTRICAL CONTROL CABINET

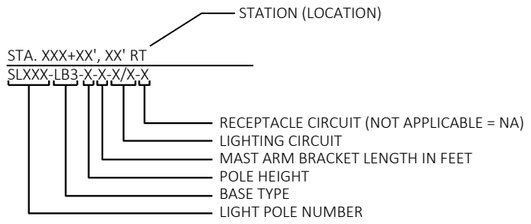

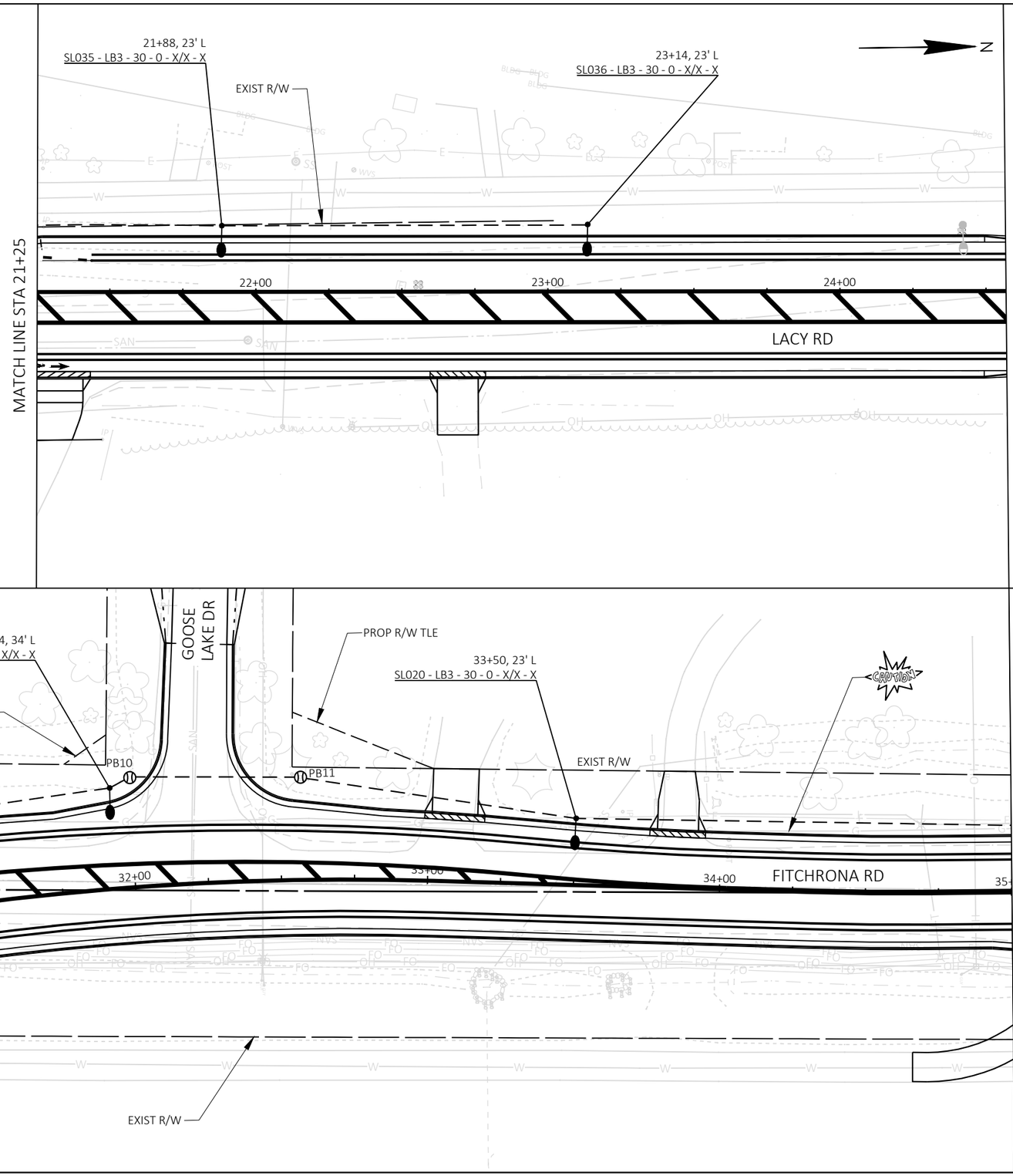

THE CITY OF Fitchburg PUBLIC WORKS

LIGHTING PLAN

FITCHRONA / LACY ROAD

PROJECT NO.: 60703122	SCALE: 1 IN:40 FT	
SHEET NO.: XXX	DATE: 11/7/2023	REVISION:

File: C:\WisDOTStnd\Temp\AcPublish_17568\023601-lp.dwg Layout: 023604-lp User: james.jeninga Plotted: Nov. 13, 2023 - 4:34pm

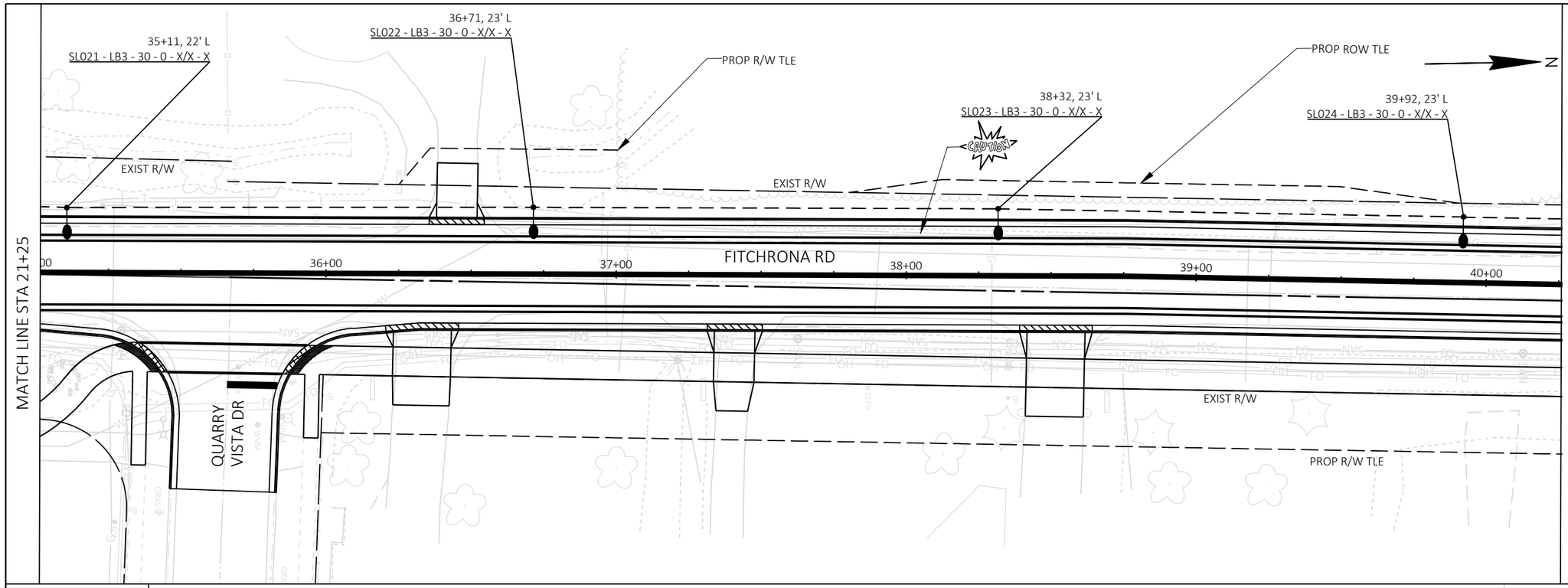

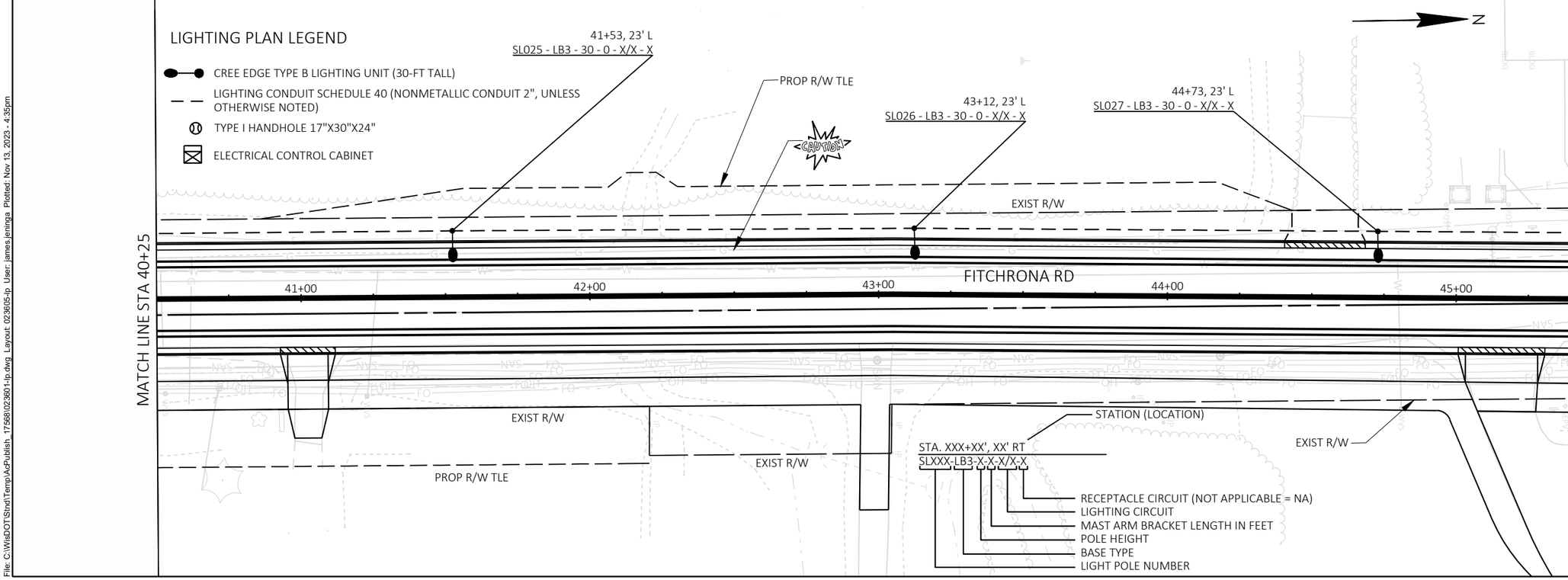

THE CITY OF Fitchburg PUBLIC WORKS

LIGHTING PLAN

FITCHRONA ROAD

PROJECT NO.: 60703122	SCALE: 1 IN:40 FT	
SHEET NO.: XXX	DATE: 11/7/2023	REVISION:

File: C:\Wisdot\Temp\AcPublish_17568\023601-lp.dwg Layout: 023605-lp User: james.jennga Plotted: Nov 13, 2023 - 4:35pm

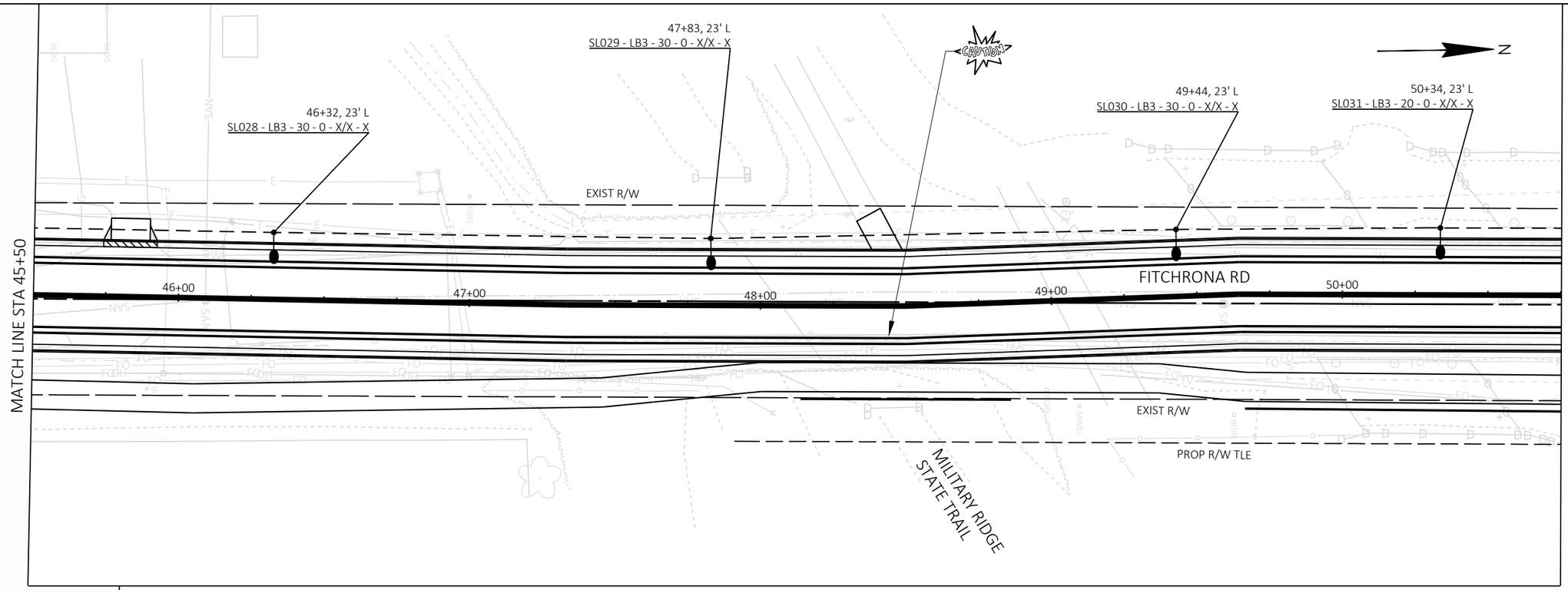

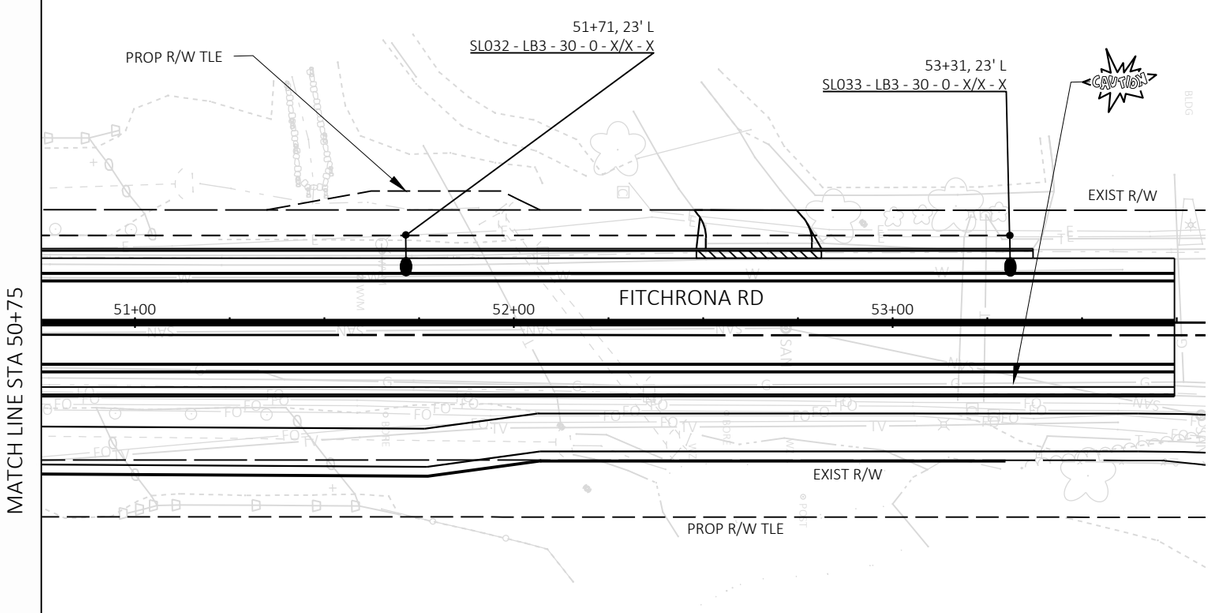

N

LIGHTING PLAN LEGEND

- CREE EDGE TYPE B LIGHTING UNIT (30-FT TALL)
- LIGHTING CONDUIT SCHEDULE 40 (NONMETALLIC CONDUIT 2", UNLESS OTHERWISE NOTED)
- TYPE I HANDHOLE 17"X30"X24"
- ELECTRICAL CONTROL CABINET

STATION (LOCATION)

STA. XXX+XX', XX' RT

SLXXX-LB3-X-X-X/X-X

- RECEPTACLE CIRCUIT (NOT APPLICABLE = NA)
- LIGHTING CIRCUIT
- MAST ARM BRACKET LENGTH IN FEET
- POLE HEIGHT
- BASE TYPE
- LIGHT POLE NUMBER

THE CITY OF Fitchburg PUBLIC WORKS

LIGHTING PLAN

FITCHRONA / LACY ROAD

SCALE: 1 IN:40 FT

DATE: 11/7/2023

REVISION:

PROJECT NO.: 60703122

SHEET NO.: XXX

File: C:\WisDOT\Sndl\Temp\AcPublish_17668\023601-lp.dwg Layout: 023606-lp User: james.jeninga Plotted: Nov 13, 2023 - 4:35pm

PAVEMENT MARKING LEGEND

WE	MARKING EDGE LINE EPOXY 6-INCH (WHITE)	YD	MARKING LINE EPOXY 6-INCH (DOUBLE YELLOW)
WI	MARKING LINE EPOXY 6-INCH (WHITE: 3' LINE, 9' GAP)	YL	MARKING LANE LINE EPOXY 6-INCH (YELLOW: 12.5' LINE, 37.5' GAP)
WC	MARKING CHANNELIZING LINE EPOXY 10-INCH (WHITE)	YC	MARKING LINE EPOXY 6-INCH (DOUBLE YELLOW: CONTINUOUS / 12.5' LINE, 37.5' GAP)
WS	MARKING STOP LINE EPOXY 18-INCH (WHITE)	DY	MARKING DIAGONAL EPOXY 6-INCH (YELLOW: 25' SPACING)
WD	DOTTED EDGE LINE EXTENSION EPOXY 18-INCH (WHITE: 2' LINE, 2' GAP)	CT	MARKING CROSSWALK EPOXY TRANSVERSE LINE 6-INCH (WHITE)
W	MARKING WORD EPOXY (YIELD)	CL	MARKING CROSSWALK EPOXY LADDER PATTERN 24-INCH (WHITE)
WR	MARKING EPOXY 10-INCH (WHITE)	YN	MARKING ISLAND NOSE EPOXY (YELLOW)

THE CITY OF Fitchburg PUBLIC WORKS

PERMANENT SIGNING & PAVEMENT MARKING

FITCHRONA ROAD

PROJECT NO.: 60703122	SCALE: 1 IN:40 FT
SHEET NO.: XXX	DATE: NOVEMBER 2023
	REVISION: PRELIMINARY PLANS

File: C:\Users\mitchell.dial.NAAECOM\60703122 - Fitchrona Rd Engr Design - General\900_CAD_GIS\910_CAD\60703122\SheetsPlan\024501-pm.dwg Layout: 024501-pm User: mitchell.dial Plotted: Nov 10, 2023 - 2:43pm

PAVEMENT MARKING LEGEND

WE	MARKING EDGE LINE EPOXY 6-INCH (WHITE)	YD	MARKING LINE EPOXY 6-INCH (DOUBLE YELLOW)
WI	MARKING LINE EPOXY 6-INCH (WHITE: 3' LINE, 9' GAP)	YL	MARKING LANE LINE EPOXY 6-INCH (YELLOW: 12.5' LINE, 37.5' GAP)
WC	MARKING CHANNELIZING LINE EPOXY 10-INCH (WHITE)	YC	MARKING LINE EPOXY 6-INCH (DOUBLE YELLOW: CONTINUOUS / 12.5' LINE, 37.5' GAP)
WS	MARKING STOP LINE EPOXY 18-INCH (WHITE)	DY	MARKING DIAGONAL EPOXY 6-INCH (YELLOW: 25' SPACING)
WD	DOTTED EDGE LINE EXTENSION EPOXY 18-INCH (WHITE: 2' LINE, 2' GAP)	CT	MARKING CROSSWALK EPOXY TRANSVERSE LINE 6-INCH (WHITE)
W	MARKING WORD EPOXY (YIELD)	CL	MARKING CROSSWALK EPOXY LADDER PATTERN 24-INCH (WHITE)
WR	MARKING EPOXY 10-INCH (WHITE)	YN	MARKING ISLAND NOSE EPOXY (YELLOW)

PERMANENT SIGNING & PAVEMENT MARKING

FITCHRONA ROAD

THE CITY OF Fitchburg PUBLIC WORKS

PROJECT NO.: 60703122	SCALE: 1 IN:40 FT
SHEET NO.: XXX	DATE: NOVEMBER 2023
	REVISION: PRELIMINARY PLANS

File: C:\Users\mitchell.dial\NAAECOM60703122 - Fitchrona Rd Engr Design - General\900_CAD_GIS\910_CAD\60703122\Sheets\Plan\024501-pm.dwg, Layout: 024502-pm User: mitchell.dial Plotted: Nov 10, 2023 - 2:43pm

PAVEMENT MARKING LEGEND

WE	MARKING EDGE LINE EPOXY 6-INCH (WHITE)	YD	MARKING LINE EPOXY 6-INCH (DOUBLE YELLOW)
WI	MARKING LINE EPOXY 6-INCH (WHITE: 3' LINE, 9' GAP)	YL	MARKING LANE LINE EPOXY 6-INCH (YELLOW: 12.5' LINE, 37.5' GAP)
WC	MARKING CHANNELIZING LINE EPOXY 10-INCH (WHITE)	YC	MARKING LINE EPOXY 6-INCH (DOUBLE YELLOW: CONTINUOUS / 12.5' LINE, 37.5' GAP)
WS	MARKING STOP LINE EPOXY 18-INCH (WHITE)	DY	MARKING DIAGONAL EPOXY 6-INCH (YELLOW: 25' SPACING)
WD	DOTTED EDGE LINE EXTENSION EPOXY 18-INCH (WHITE: 2' LINE, 2' GAP)	CT	MARKING CROSSWALK EPOXY TRANSVERSE LINE 6-INCH (WHITE)
W	MARKING WORD EPOXY (YIELD)	CL	MARKING CROSSWALK EPOXY LADDER PATTERN 24-INCH (WHITE)
WR	MARKING EPOXY 10-INCH (WHITE)	YN	MARKING ISLAND NOSE EPOXY (YELLOW)

THE CITY OF Fitchburg PUBLIC WORKS

PERMANENT SIGNING & PAVEMENT MARKING

FITCHRONA ROAD

PROJECT NO.: 60703122	SCALE: 1 IN:20 FT
SHEET NO.: XXX	DATE: NOVEMBER 2023
	REVISION: PRELIMINARY PLANS

File: C:\Users\mitchell.dial\AAAECOM\60703122 - Fitchrona Rd Engr Design - General\900_CAD_GIS\910_CAD\60703122\SheetsPlan\024501-pm.dwg Layout: 024503-pm User: mitchell.dial Plotted: Nov 10, 2023 - 2:43pm

File: C:\Users\mitchell.dial.NA\AECOM\60703122 - Fitchrona Rd Engr Design - General\900_CAD_GIS\910_CAD\60703122\SheetsPlan\024501-pm.dwg Layout: 024504-pm User: mitchell.dial Plotted: Nov 10, 2023 - 2:43pm

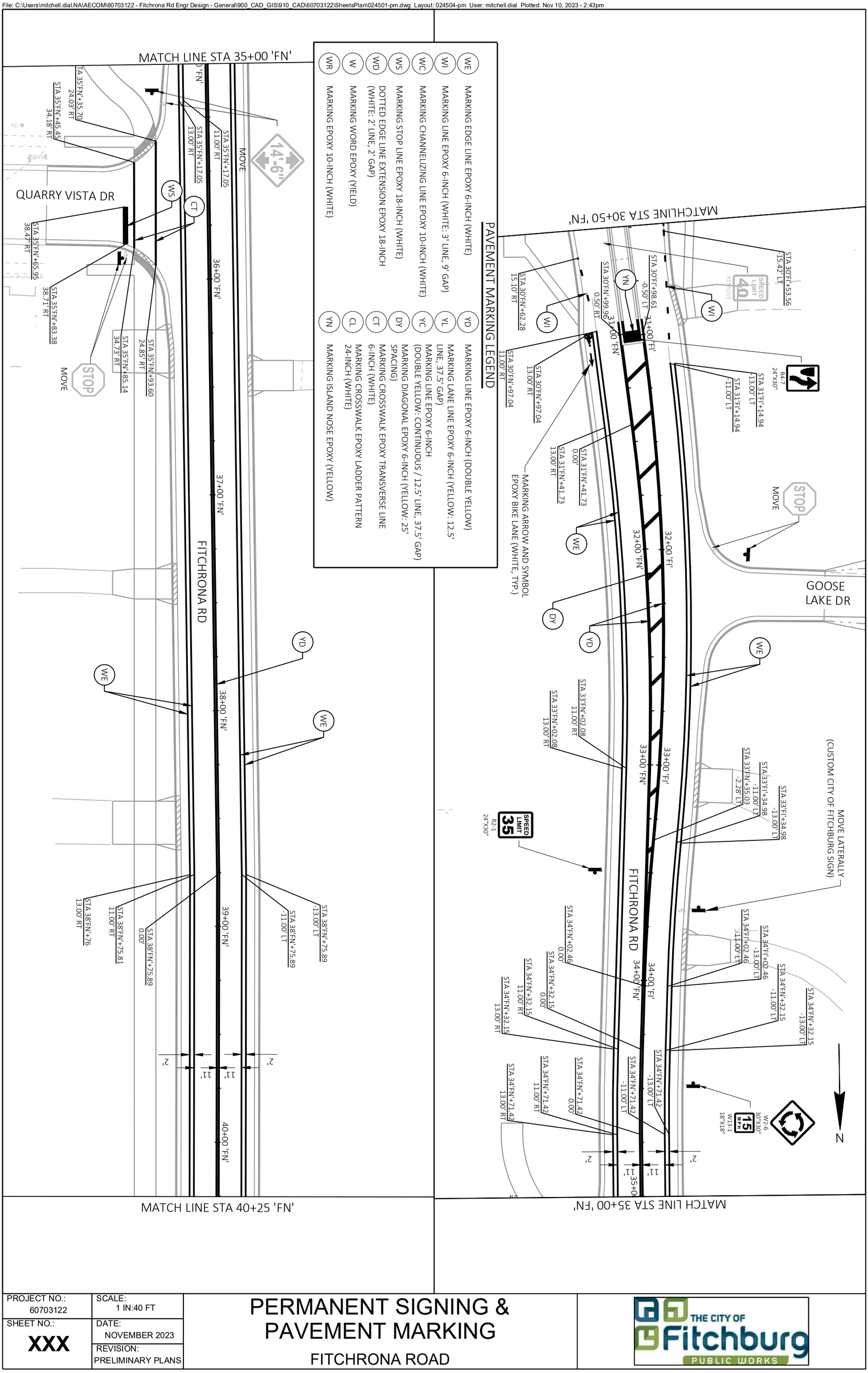

PROJECT NO.: 60703122	SCALE: 1 IN:40 FT	PERMANENT SIGNING & PAVEMENT MARKING	THE CITY OF Fitchburg PUBLIC WORKS
SHEET NO.: XXX	DATE: NOVEMBER 2023	FITCHRONA ROAD	
	REVISION: PRELIMINARY PLANS		

PAVEMENT MARKING LEGEND

WE	MARKING EDGE LINE EPOXY 6-INCH (WHITE)	YD	MARKING LINE EPOXY 6-INCH (DOUBLE YELLOW)
WI	MARKING LINE EPOXY 6-INCH (WHITE: 3' LINE, 9' GAP)	YL	MARKING LANE LINE EPOXY 6-INCH (YELLOW: 12.5' LINE, 37.5' GAP)
WC	MARKING CHANNELIZING LINE EPOXY 10-INCH (WHITE)	YC	MARKING LINE EPOXY 6-INCH (DOUBLE YELLOW: CONTINUOUS / 12.5' LINE, 37.5' GAP)
WS	MARKING STOP LINE EPOXY 18-INCH (WHITE)	DY	MARKING DIAGONAL EPOXY 6-INCH (YELLOW: 25' SPACING)
WD	DOTTED EDGE LINE EXTENSION EPOXY 18-INCH (WHITE: 2' LINE, 2' GAP)	CT	MARKING CROSSWALK EPOXY TRANSVERSE LINE 6-INCH (WHITE)
W	MARKING WORD EPOXY (YIELD)	CL	MARKING CROSSWALK EPOXY LADDER PATTERN 24-INCH (WHITE)
WR	MARKING EPOXY 10-INCH (WHITE)	YN	MARKING ISLAND NOSE EPOXY (YELLOW)

THE CITY OF Fitchburg PUBLIC WORKS

PERMANENT SIGNING & PAVEMENT MARKING

FITCHRONA ROAD

PROJECT NO.: 60703122	SCALE: 1 IN:40 FT
SHEET NO.: XXX	DATE: NOVEMBER 2023
	REVISION: PRELIMINARY PLANS

File: C:\Users\mitchell.dial\AAAECOM60703122 - Fitchrona Rd Engr Design - General\900_CAD_GIS\910_CAD\60703122\Sheets\Plan\024501-pm.dwg Layout: 024505-pm User: mitchell.dial Plotted: Nov 10, 2023 - 2:43pm

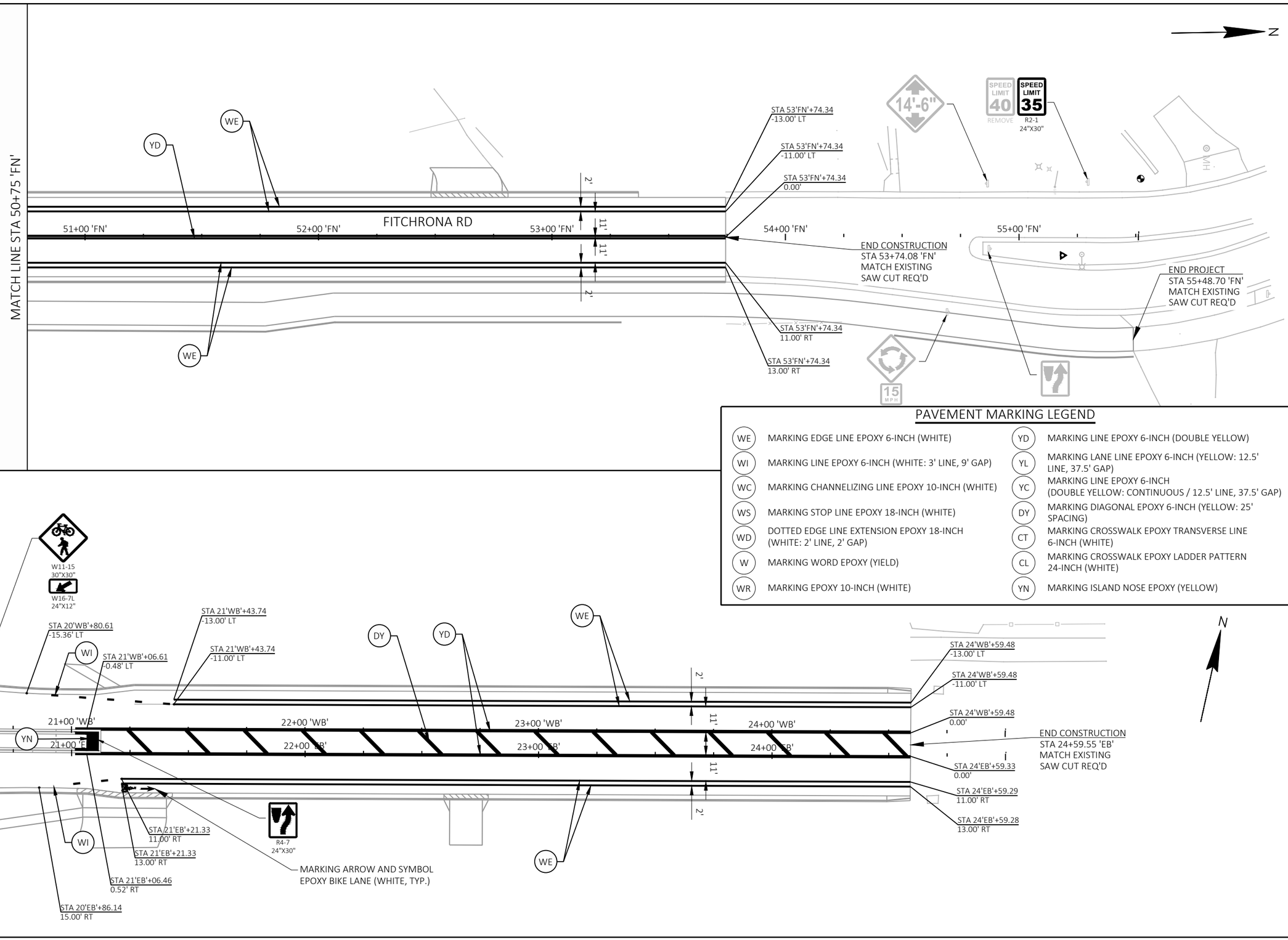

THE CITY OF Fitchburg PUBLIC WORKS

PERMANENT SIGNING & PAVEMENT MARKING

FITCHRONA ROAD

SCALE:	1 IN:40 FT
DATE:	NOVEMBER 2023
REVISION:	PRELIMINARY PLANS
PROJECT NO.:	60703122
SHEET NO.:	XXX

File: C:\Users\mitchell.dial\AppData\Local\Temp\AcPublish_20\024506-pm User: mitchell.dial Plotted: Nov 10, 2023 - 2:43pm
File: C:\Users\mitchell.dial\NAVECOM\60703122 - Fitchrona Rd Engr Design - General\900_CAD_GIS\910_CAD\60703122\Sheets\Plan\024501-pm.dwg Layout: 024506-pm User: mitchell.dial Plotted: Nov 10, 2023 - 2:43pm

File: C:\Users\mitchell.dial.NA\AECOM\60703122 - Fitchrona Rd Engr Design - General\900_CAD_GIS\910_CAD\60703122\SheetsPlan\027201-ad.dwg Layout: 027201-ad User: mitchell.dial Plotted: Nov 10, 2023 - 2:20pm

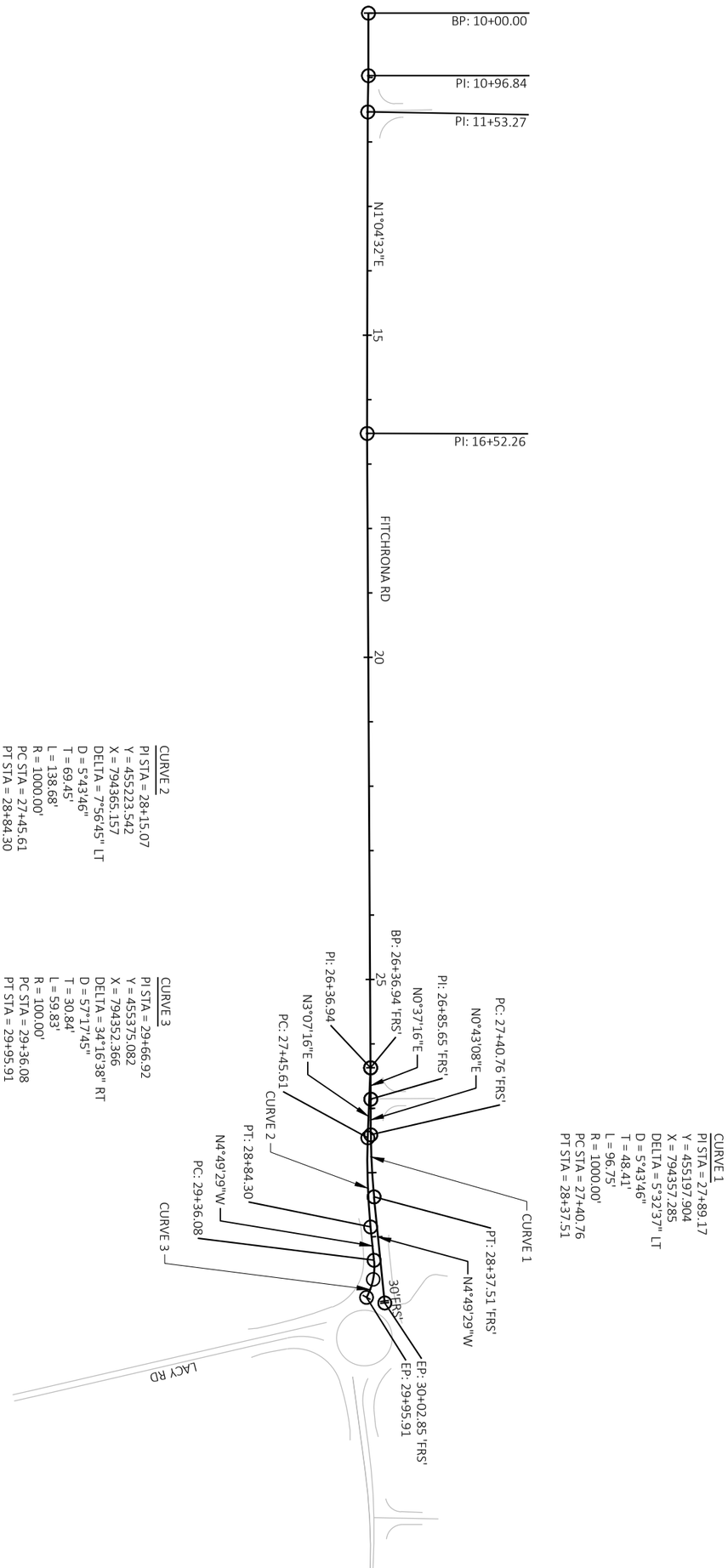

PROJECT NO.: 60703122	SCALE: 1 IN:200 FT	ALIGNMENT DIAGRAM FITCHRONA ROAD	THE CITY OF Fitchburg PUBLIC WORKS
SHEET NO.: **XXX**	DATE: NOVEMBER 2023		
	REVISION: PRELIMINARY PLANS		

File: C:\Users\mitchell.dial.NA\AECOM\60703122 - Fitchrona Rd Engr Design - General\900_CAD_GIS\910_CAD\60703122\SheetsPlan\027202-ad.dwg Layout: 027202-ad User: mitchell.dial Plotted: Nov 10, 2023 - 2:20pm

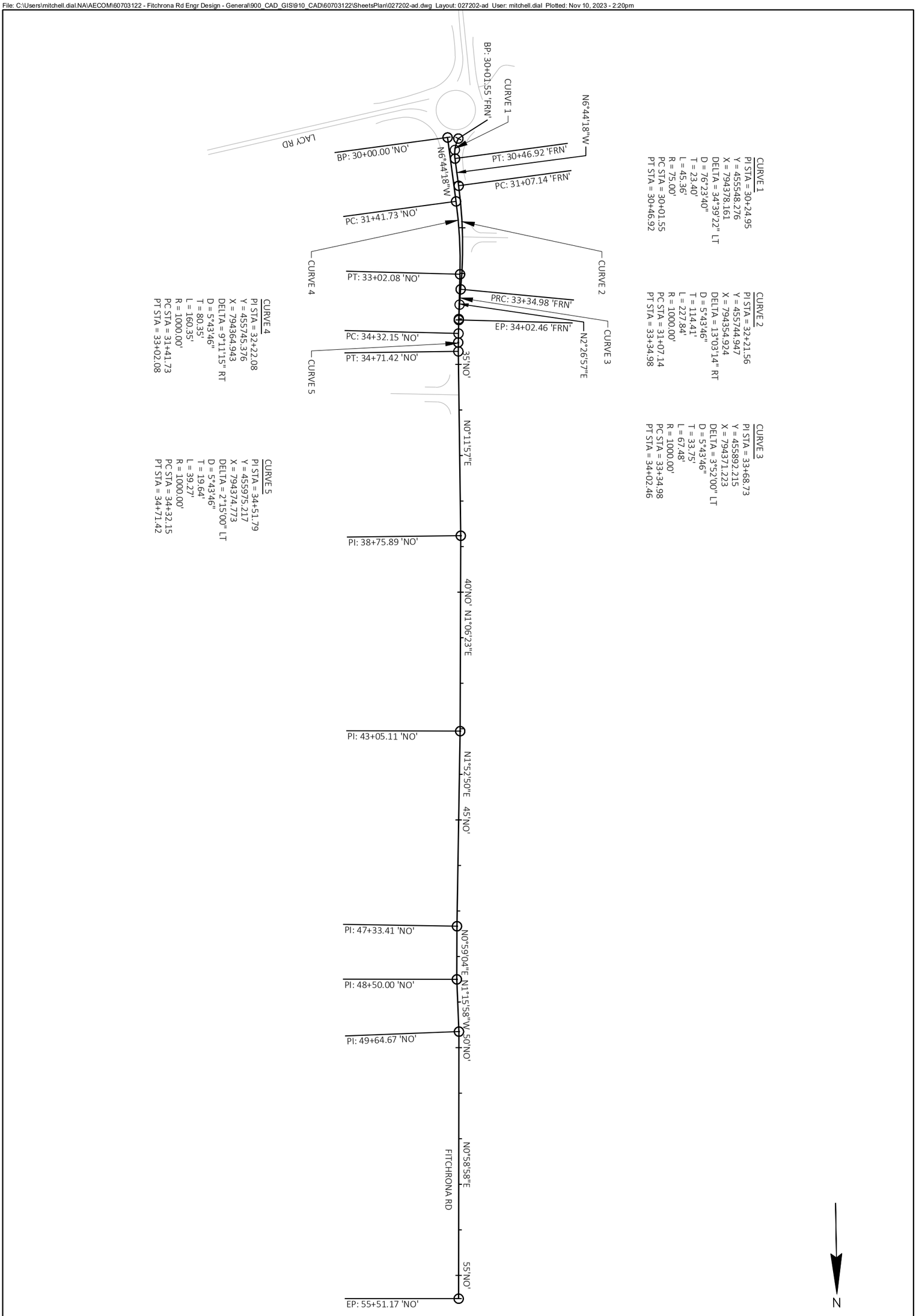

PROJECT NO.: 60703122	SCALE: 1 IN:200 FT	ALIGNMENT DIAGRAM FITCHRONA ROAD	THE CITY OF Fitchburg PUBLIC WORKS
SHEET NO.: **XXX**	DATE: NOVEMBER 2023		
	REVISION: PRELIMINARY PLANS		

File: C:\Users\mitchell.dial.NA\AECOM\60703122 - Fitchrona Rd Engr Design - General\900_CAD_GIS\910_CAD\60703122\SheetsPlan\027203-ad.dwg Layout: 027203-ad User: mitchell.dial Plotted: Nov 10, 2023 - 2:19pm

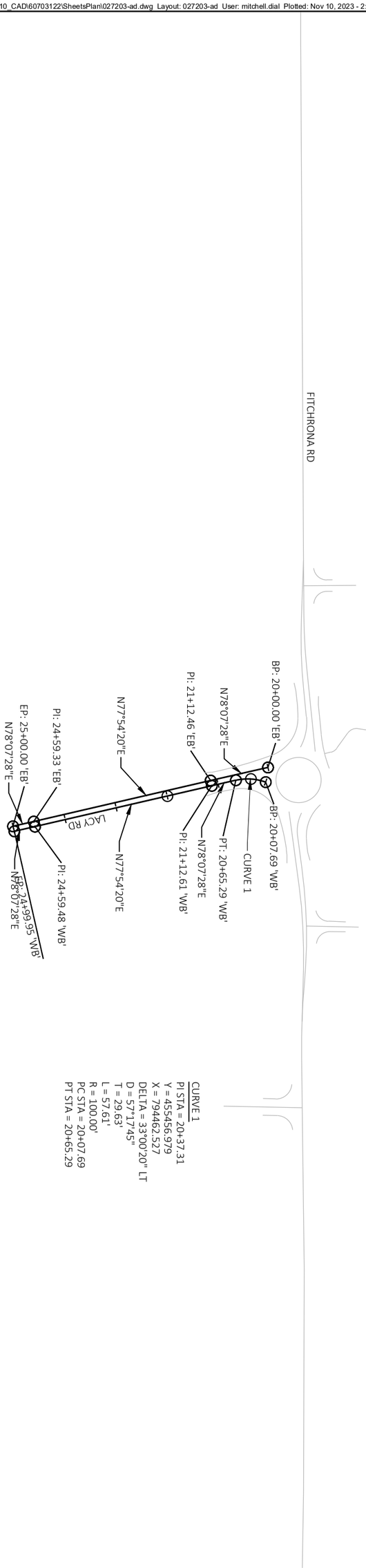

PROJECT NO.: 60703122	SCALE: 1 IN:200 FT	ALIGNMENT DIAGRAM FITCHRONA ROAD	THE CITY OF Fitchburg PUBLIC WORKS
SHEET NO.: **XXX**	DATE: NOVEMBER 2023		
	REVISION: PRELIMINARY PLANS		

CURVE 1 'SW'
PI STA = 11+06.95
Y = 455411.900
X = 794324.169
DELTA = 15°11'16" LT
D = 22°55'06"
T = 33.33'
L = 66.27'
R = 250.00'
PC STA = 10+73.62
PT STA = 11+39.89

CURVE 1 'RC'
PI STA = 10+00.00
Y = 455507.778
X = 794371.958
DELTA = 360°00'00" RT
D = 133°14'46"
T = 0.00'
L = 270.18'
R = 43.00'
PC STA = 10+00.00
PT STA = 12+70.18

CURVE 1 'NW'
PI STA = 10+38.60
Y = 455537.728
X = 794360.227
DELTA = 51°31'07" LT
D = 71°37'11"
T = 38.60'
L = 71.93'
R = 80.00'
PC STA = 10+00.00
PT STA = 10+71.93

CURVE 2 'NW'
PI STA = 10+83.95
Y = 455588.308
X = 794358.327
DELTA = 4°35'10" LT
D = 19°05'55"
T = 12.01'
L = 24.01'
R = 300.00'
PC STA = 10+71.93
PT STA = 10+95.95

N

CURVE 1 'SE'
PI STA = 10+52.42
Y = 455331.075
X = 794371.133
DELTA = 5°52'50" RT
D = 19°05'55"
T = 15.41'
L = 30.79'
R = 300.00'
PC STA = 10+37.01
PT STA = 10+67.80

CURVE 2 'SE'
PI STA = 11+19.65
Y = 455398.326
X = 794372.373
DELTA = 69°19'04" RT
D = 76°23'40"
T = 51.85'
L = 90.74'
R = 75.00'
PC STA = 10+67.80
PT STA = 11+58.54

CURVE 3 'SE'
PI STA = 12+19.06
Y = 455436.071
X = 794478.221
DELTA = 9°13'38" RT
D = 7°38'22"
T = 60.52'
L = 120.79'
R = 750.00'
PC STA = 11+58.54
PT STA = 12+79.32

CURVE 1 'NE'
PI STA = 10+44.42
Y = 455481.211
X = 794504.868
DELTA = 5°02'27" RT
D = 19°05'55"
T = 13.21'
L = 26.39'
R = 300.00'
PC STA = 10+31.22
PT STA = 10+57.61

CURVE 2 'NE'
PI STA = 11+20.56
Y = 455472.148
X = 794429.255
DELTA = 80°00'55" RT
D = 76°23'40"
T = 62.95'
L = 104.74'
R = 75.00'
PC STA = 10+57.61
PT STA = 11+62.35

CURVE 3 'NE'
PI STA = 11+95.42
Y = 455564.065
X = 794401.469
DELTA = 10°04'52" RT
D = 15°16'44"
T = 33.08'
L = 65.98'
R = 375.00'
PC STA = 11+62.35
PT STA = 12+28.33

THE CITY OF Fitchburg PUBLIC WORKS

ALIGNMENT DIAGRAM
FITCHRONA ROAD

PROJECT NO.: 60703122
SHEET NO.: XXX
SCALE: 1 IN:50 FT
DATE: NOVEMBER 2023
REVISION: PRELIMINARY PLANS

File: C:\Users\mitchell.dial\NAIAECOM60703122 - Fitchrona Rd Engr Design - General\900_CAD_GIS\910_CAD\60703122\Sheets\Plan\027204-ad.dwg Layout: 027204-ad User: mitchell.dial Plotted: Nov 10, 2023 - 2:13pm

ALIGNMENT DIAGRAM
FITCHRONA ROAD

THE CITY OF Fitchburg PUBLIC WORKS

DRIVEWAY XX

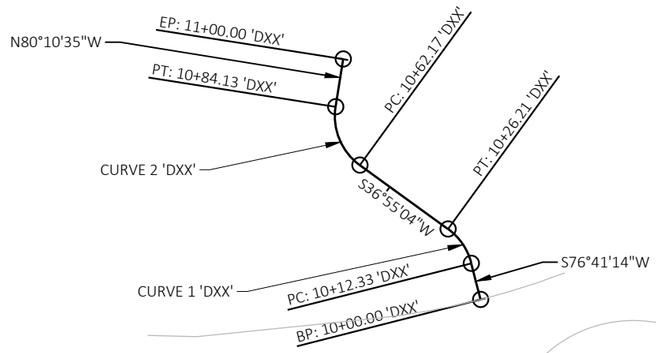

CURVE 1 'DXX'
PI STA = 10+19.57
Y = 455410.723
X = 794302.100
DELTA = 39°46'10" LT
D = 286°28'44"
T = 7.23'
L = 13.88'
R = 20.00'
PC STA = 10+12.33
PT STA = 10+26.21

CURVE 2 'DXX'
PI STA = 10+74.40
Y = 455366.413
X = 794268.810
DELTA = 62°54'21" RT
D = 286°28'44"
T = 12.23'
L = 21.96'
R = 20.00'
PC STA = 10+62.17
PT STA = 10+84.13

PHEASANT LN

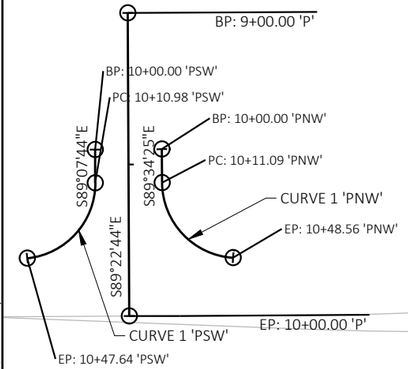

CURVE 1 'PSW'
PI STA = 10+33.50
Y = 455082.955
X = 794334.357
DELTA = 84°00'39" RT
D = 229°10'59"
T = 22.51'
L = 36.66'
R = 25.00'
PC STA = 10+10.98
PT STA = 10+47.64

CURVE 1 'PNW'
PI STA = 10+34.36
Y = 455105.243
X = 794335.458
DELTA = 85°53'06" LT
D = 229°10'59"
T = 23.27'
L = 37.47'
R = 25.00'
PC STA = 10+11.09
PT STA = 10+48.56

FITCHRONA RD

LACY RD

GOOSE LAKE DR

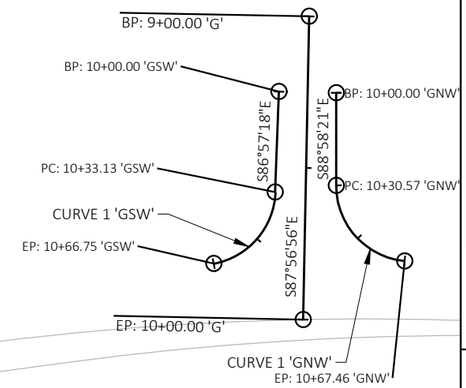

CURVE 1 'GSW'
PI STA = 10+53.04
Y = 455734.208
X = 794339.122
DELTA = 77°03'24" RT
D = 229°10'59"
T = 19.91'
L = 33.62'
R = 25.00'
PC STA = 10+33.13
PT STA = 10+66.75

CURVE 1 'GNW'
PI STA = 10+53.30
Y = 455754.996
X = 794340.129
DELTA = 84°32'56" LT
D = 229°10'59"
T = 22.73'
L = 36.89'
R = 25.00'
PC STA = 10+30.57
PT STA = 10+67.46

TONTO TRAIL

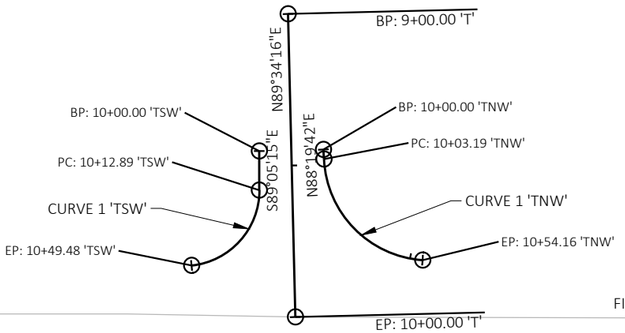

CURVE 1 'TSW'
PI STA = 10+35.34
Y = 453549.549
X = 794315.800
DELTA = 83°51'35" RT
D = 229°10'59"
T = 22.45'
L = 36.59'
R = 25.00'
PC STA = 10+12.89
PT STA = 10+49.48

CURVE 1 'TNW'
PI STA = 10+34.39
Y = 453572.318
X = 794314.683
DELTA = 83°26'04" LT
D = 163°42'08"
T = 31.20'
L = 50.97'
R = 35.00'
PC STA = 10+03.19
PT STA = 10+54.16

QUARRY VISTA DR

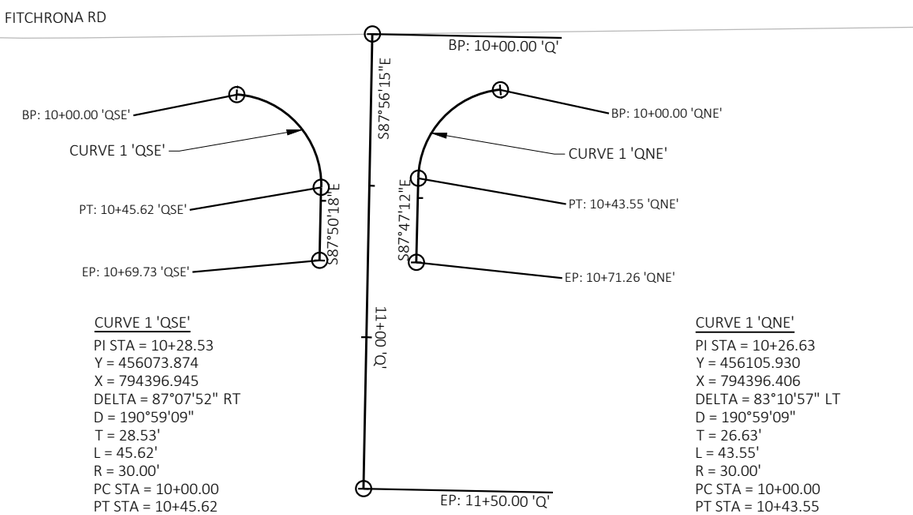

CURVE 1 'QSE'
PI STA = 10+28.53
Y = 456073.874
X = 794396.945
DELTA = 87°07'52" RT
D = 190°59'09"
T = 28.53'
L = 45.62'
R = 30.00'
PC STA = 10+00.00
PT STA = 10+45.62

CURVE 1 'QNE'
PI STA = 10+26.63
Y = 456105.930
X = 794396.406
DELTA = 83°10'57" LT
D = 190°59'09"
T = 26.63'
L = 43.55'
R = 30.00'
PC STA = 10+00.00
PT STA = 10+43.55

SCALE:	1 IN:50 FT
DATE:	NOVEMBER 2023
REVISION:	PRELIMINARY PLANS
PROJECT NO.:	60703122
SHEET NO.:	XXX

File: C:\Users\mitchell.dial\AECOM\60703122 - Fitchrona Rd Engr Design - General\900_CAD_GIS\910_CAD\60703122\SheetPlan\027205-ad.dwg Layout: 027205-ad User: mitchell.dial Plotted: Nov 10, 2023 - 2:25pm

File: C:\WisDOT\Stnd\Temp\AcPublish_18524\050101-pp.dwg Layout: 050101-pp User: czecha Plotted: Nov 13, 2023 - 4:48pm

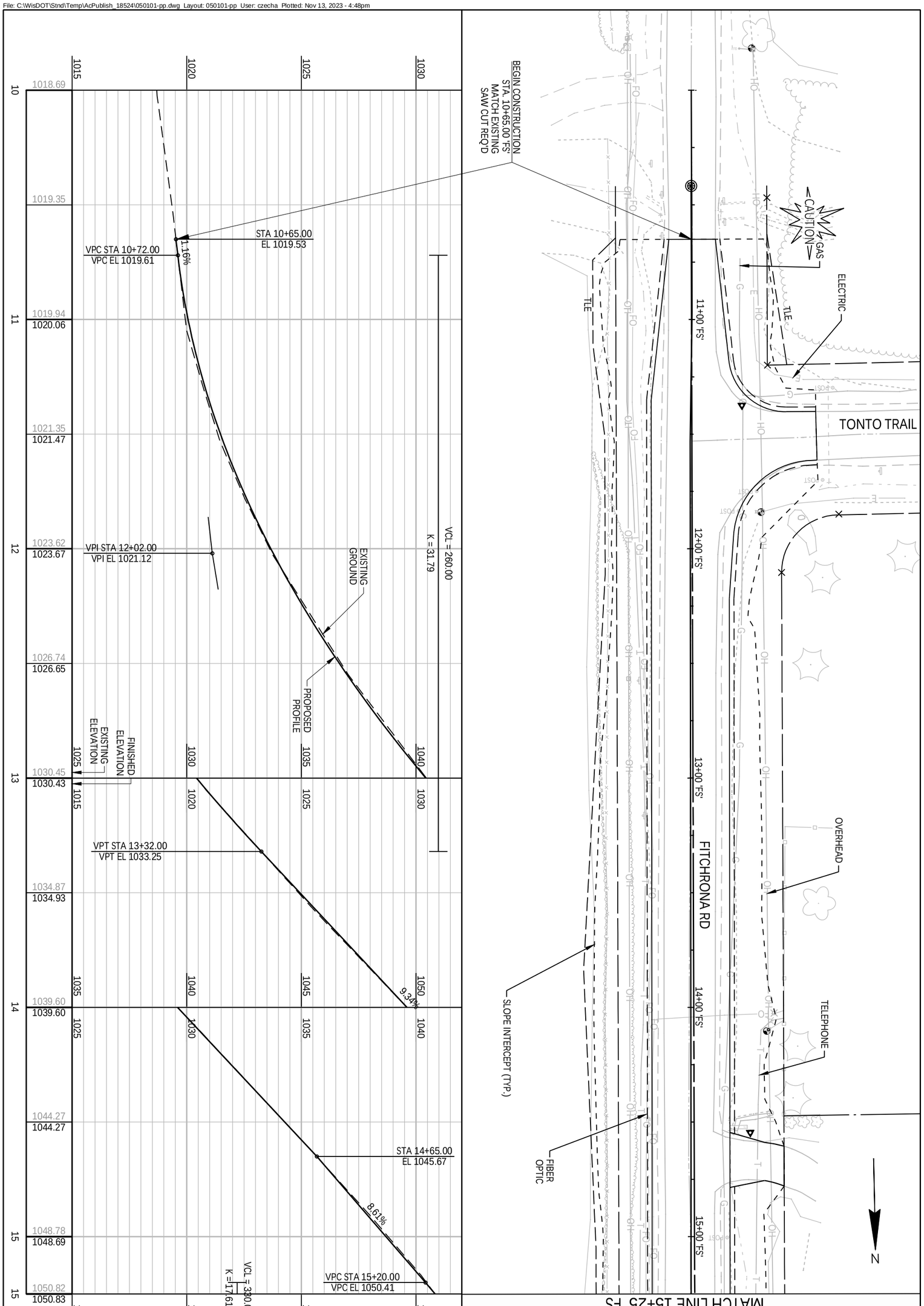

PROJECT NO.: 60703122	SCALE: 1 IN:40 FT	PLAN AND PROFILE	THE CITY OF Fitchburg PUBLIC WORKS
SHEET NO.: XXX	DATE: NOVEMBER 2023	FITCHRONA ROAD	
	REVISION: PRELIMINARY PLANS		

File: C:\WisDOT\Stnd\Temp\AcPublish_18524\050101-pp.dwg Layout: 050102-pp User: czecha Plotted: Nov 13, 2023 - 4:48pm

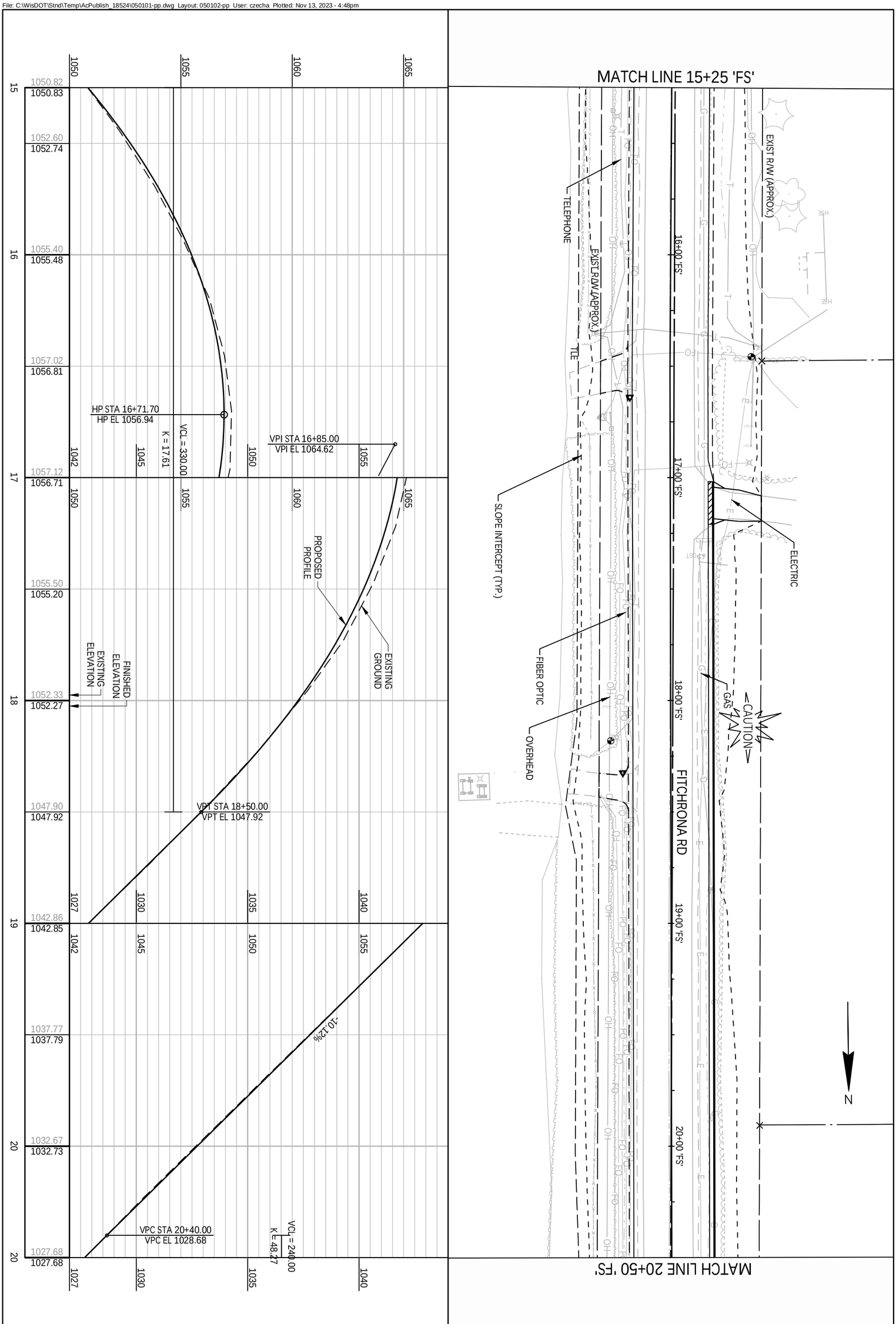

PROJECT NO.: 60703122	SCALE: 1 IN:40 FT	PLAN AND PROFILE FITCHRONA ROAD	THE CITY OF Fitchburg PUBLIC WORKS
SHEET NO.: XXX	DATE: NOVEMBER 2023		
	REVISION: PRELIMINARY PLANS		

File: C:\WisDOT\Stnd\Temp\AcPublish_18524\050101-pp.dwg Layout: 050103-pp User: czecha Plotted: Nov 13, 2023 - 4:49pm

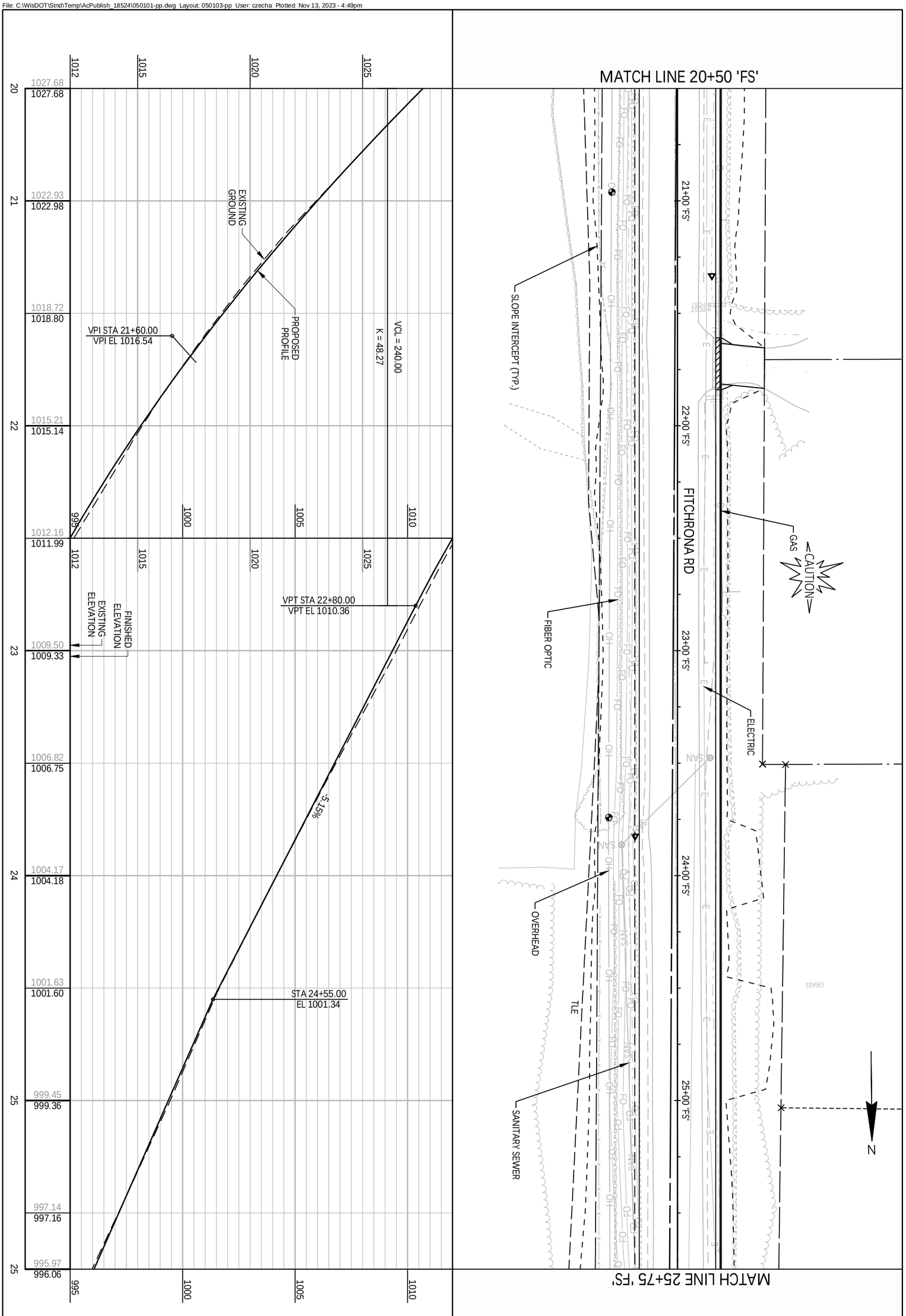

PROJECT NO.: 60703122	SCALE: 1 IN:40 FT	PLAN AND PROFILE FITCHRONA ROAD	THE CITY OF Fitchburg PUBLIC WORKS
SHEET NO.: **XXX**	DATE: NOVEMBER 2023		
	REVISION: PRELIMINARY PLANS		

File: C:\WisDOT\Stnd\Temp\AcPublish_18524\050101-pp.dwg Layout: 050104-pp User: czecha Plotted: Nov 13, 2023 - 4:49pm

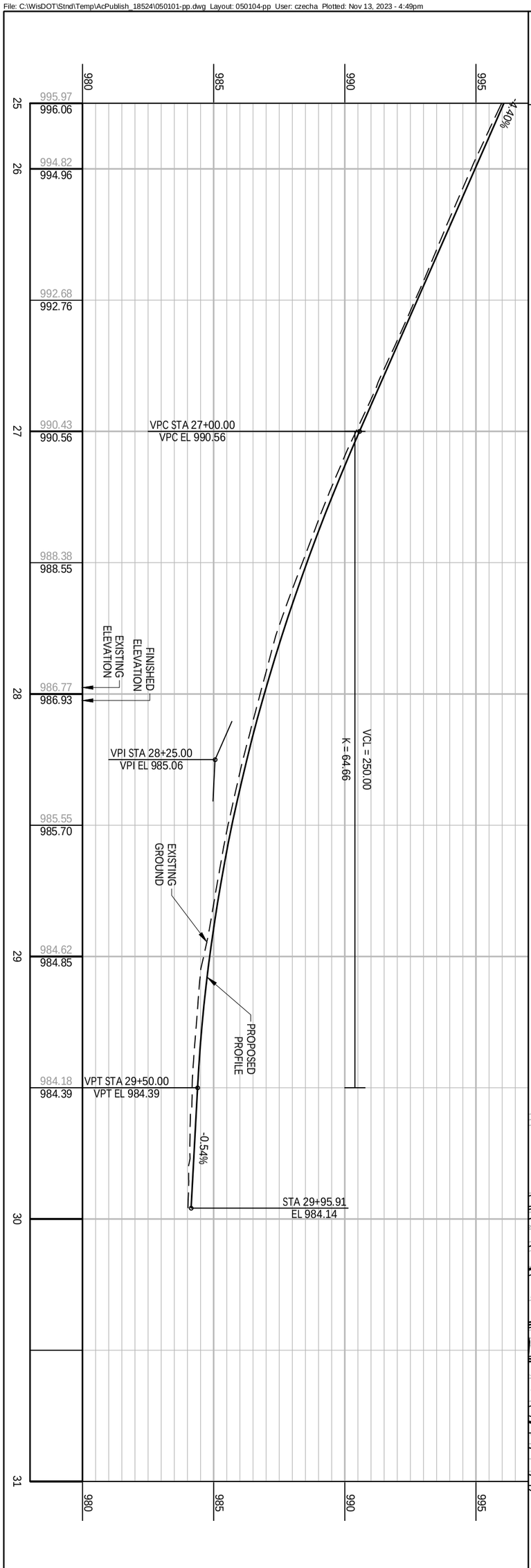

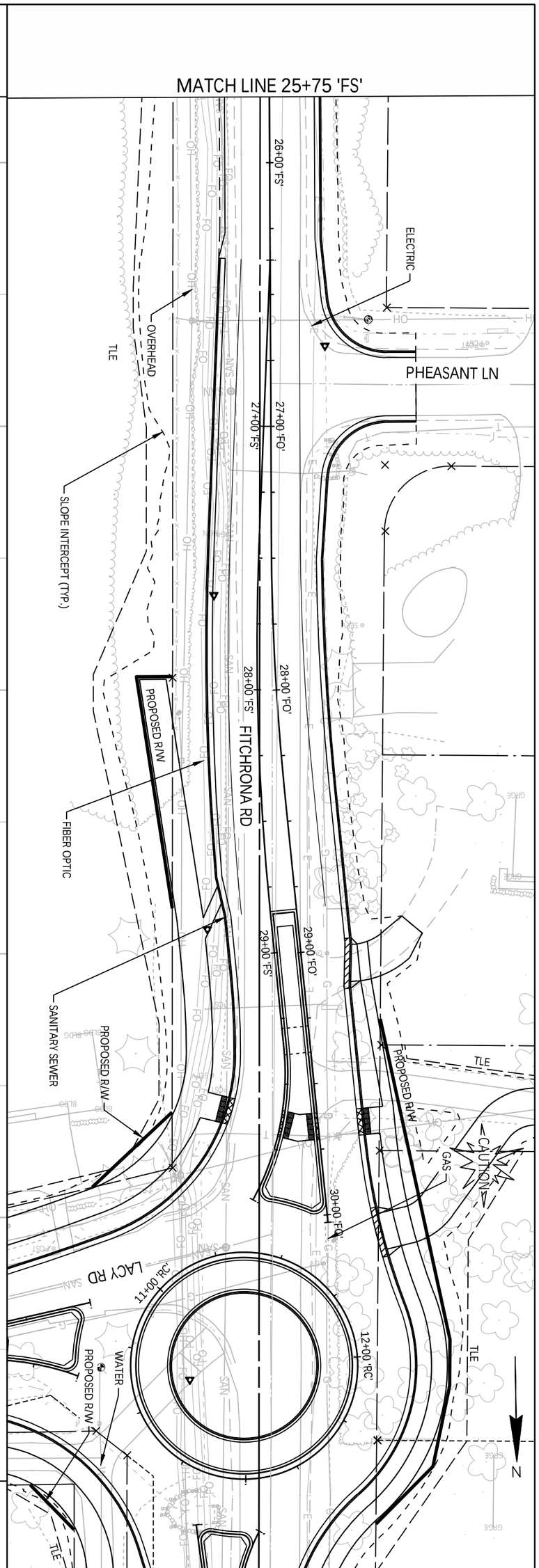

PROJECT NO.: 60703122	SCALE: 1 IN:40 FT	PLAN AND PROFILE	THE CITY OF Fitchburg PUBLIC WORKS
SHEET NO.: **XXX**	DATE: NOVEMBER 2023	FITCHRONA ROAD	
	REVISION: PRELIMINARY PLANS		

File: C:\WisDOT\Stnd\Temp\AcPublish_18524\050101-pp.dwg Layout: 050105-pp User: czecha Plotted: Nov 13, 2023 - 4:49pm

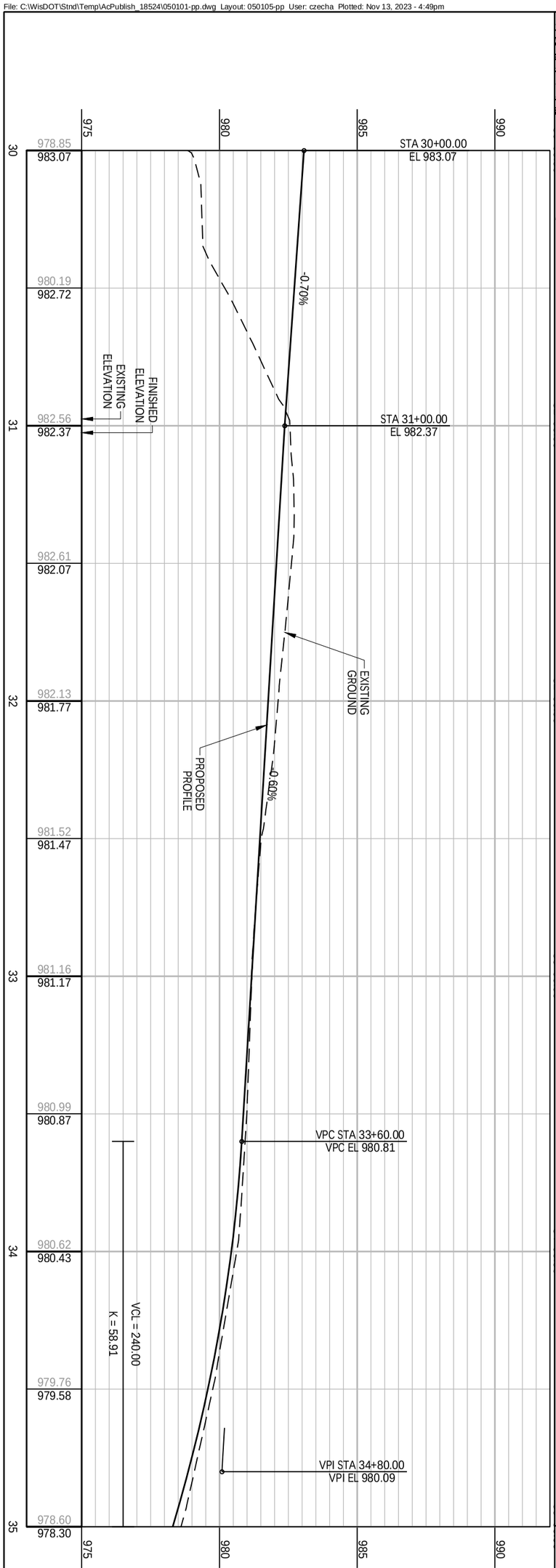

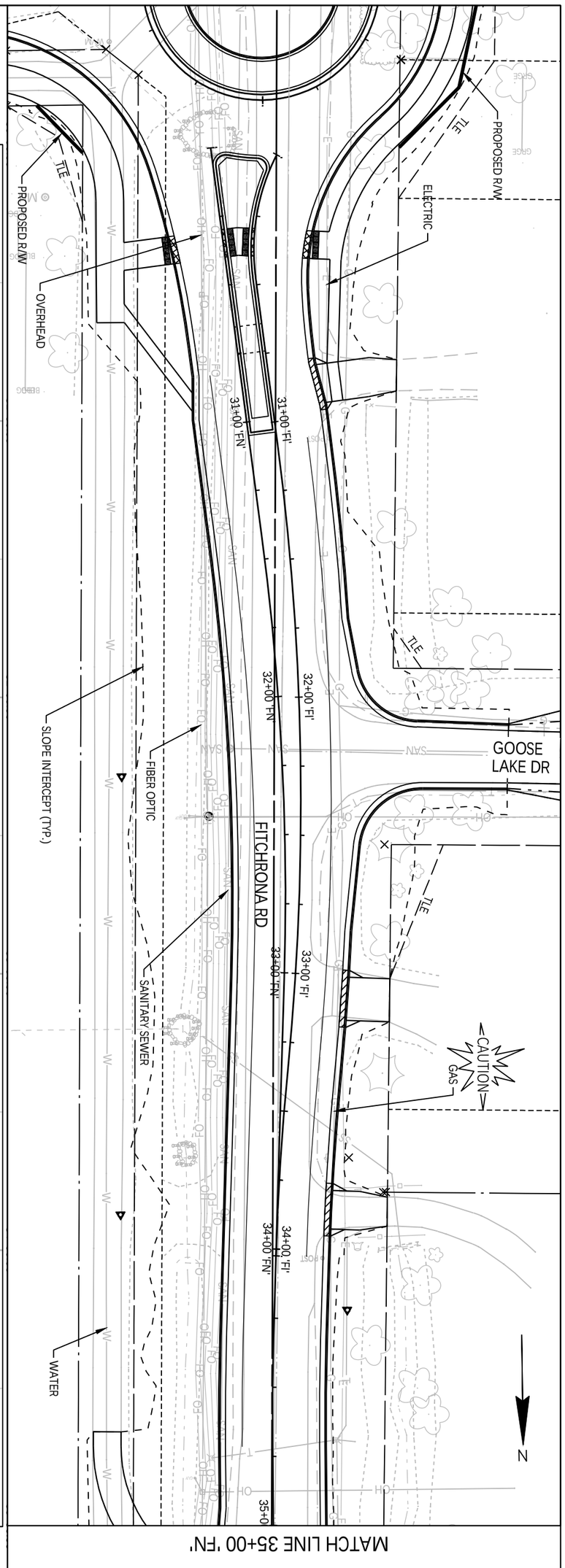

PROJECT NO.: 60703122	SCALE: 1 IN:40 FT	PLAN AND PROFILE FITCHRONA ROAD	THE CITY OF Fitchburg PUBLIC WORKS
SHEET NO.: **XXX**	DATE: NOVEMBER 2023		
	REVISION: PRELIMINARY PLANS		

File: C:\WisDOT\Stnd\Temp\AcPublish_18524\050101-pp.dwg Layout: 050106-pp User: czecha Plotted: Nov 13, 2023 - 4:49pm

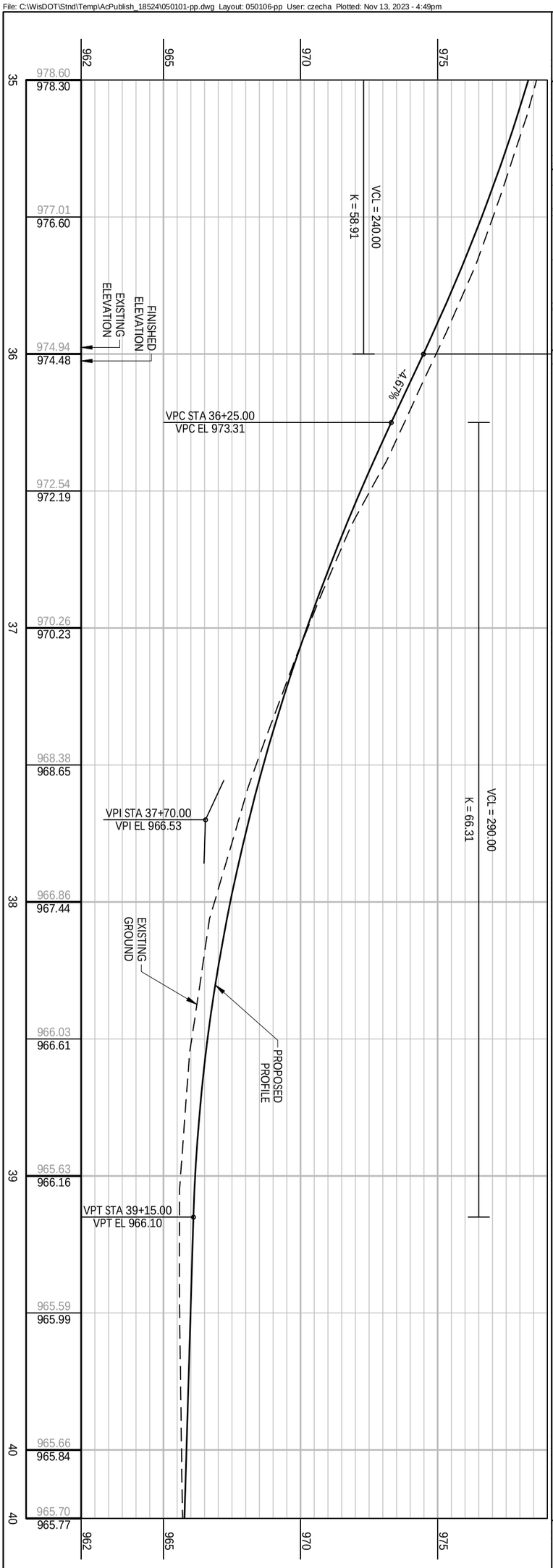

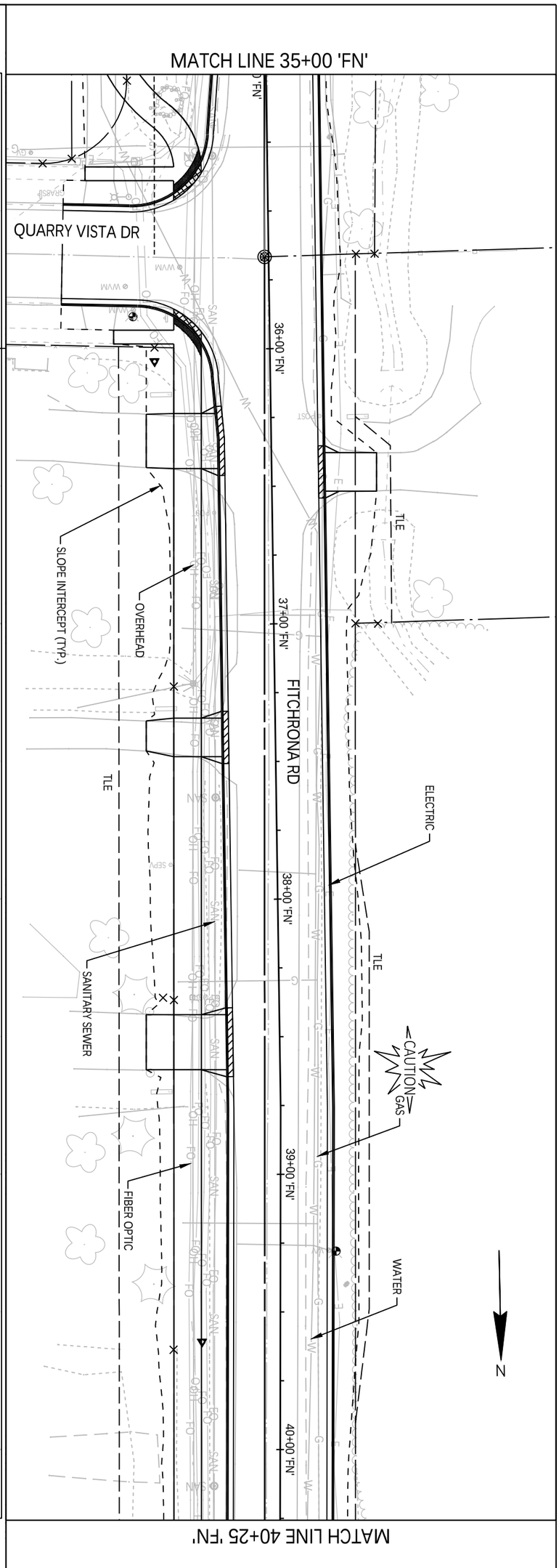

PROJECT NO.: 60703122	SCALE: 1 IN:40 FT	PLAN AND PROFILE FITCHRONA ROAD	THE CITY OF Fitchburg PUBLIC WORKS
SHEET NO.: **XXX**	DATE: NOVEMBER 2023		
	REVISION: PRELIMINARY PLANS		

File: C:\WisDOT\Stnd\Temp\AcPublish_18524\050101-pp.dwg Layout: 050107-pp User: czecha Plotted: Nov 13, 2023 - 4:49pm

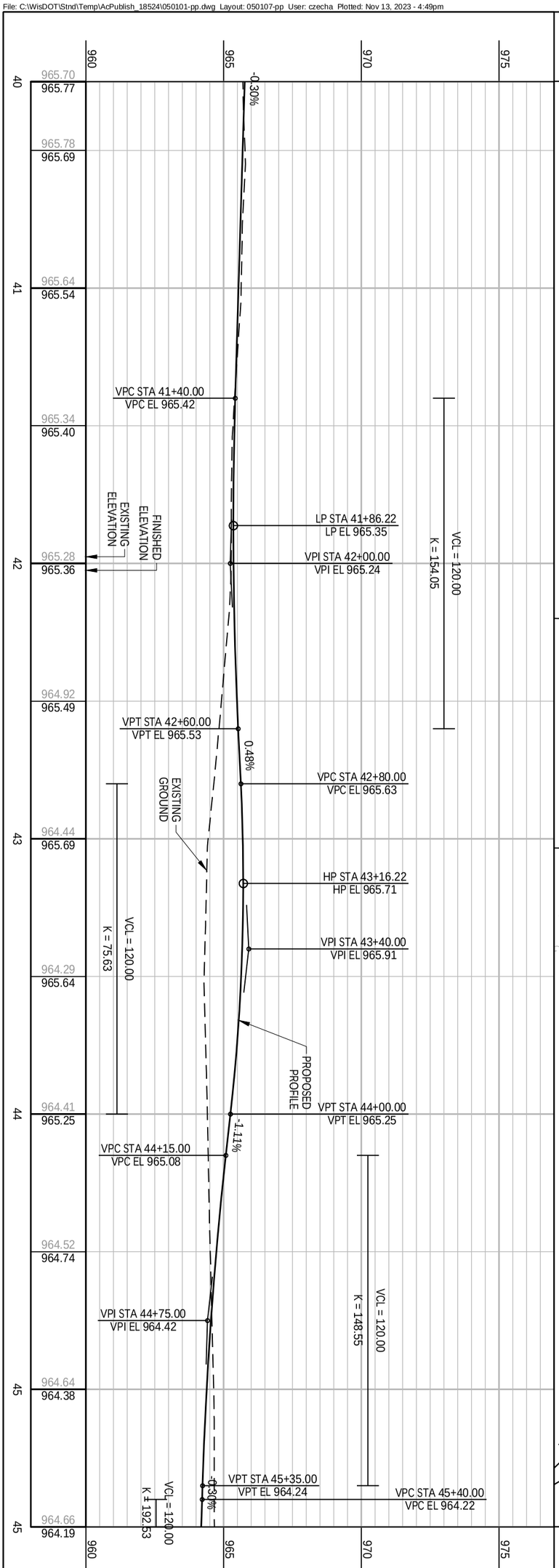

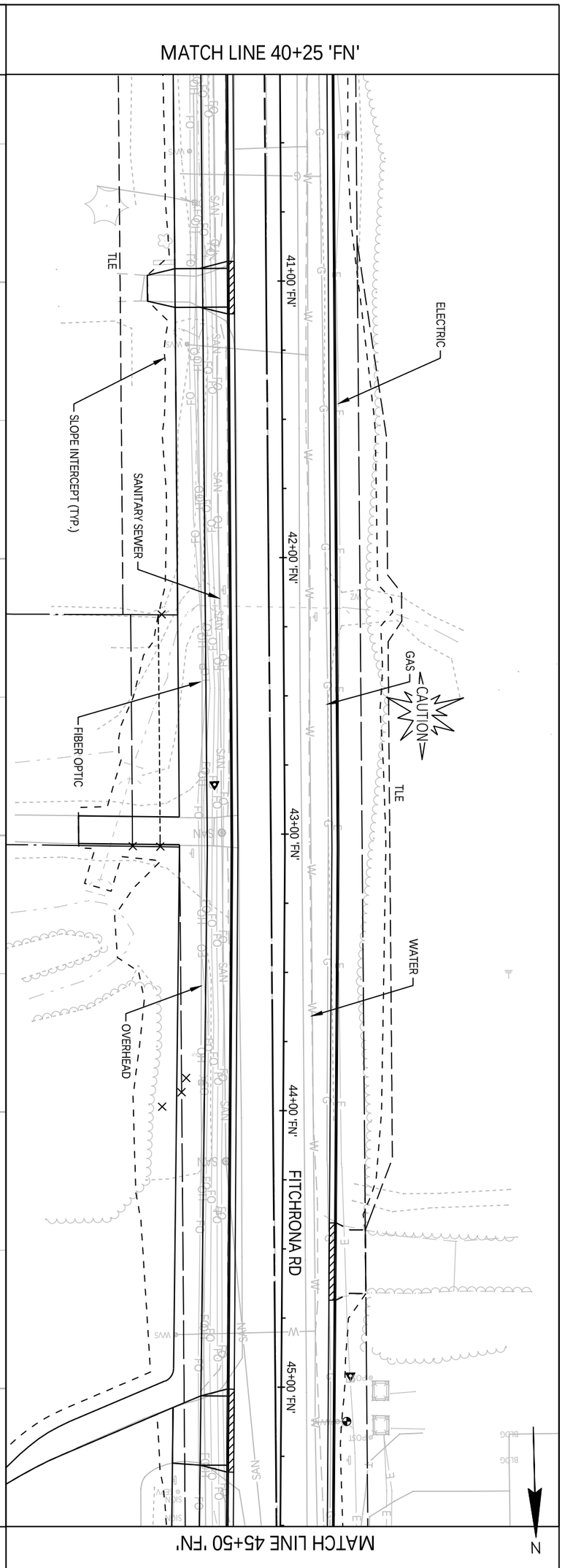

PROJECT NO.: 60703122	SCALE: 1 IN:40 FT	PLAN AND PROFILE
SHEET NO.: XXX	DATE: NOVEMBER 2023	FITCHRONA ROAD
	REVISION: PRELIMINARY PLANS	THE CITY OF Fitchburg PUBLIC WORKS

File: C:\WisDOT\Stnd\Temp\AcPublish_18524\050101-pp.dwg Layout: 050108-pp User: czecha Plotted: Nov 13, 2023 - 4:50pm

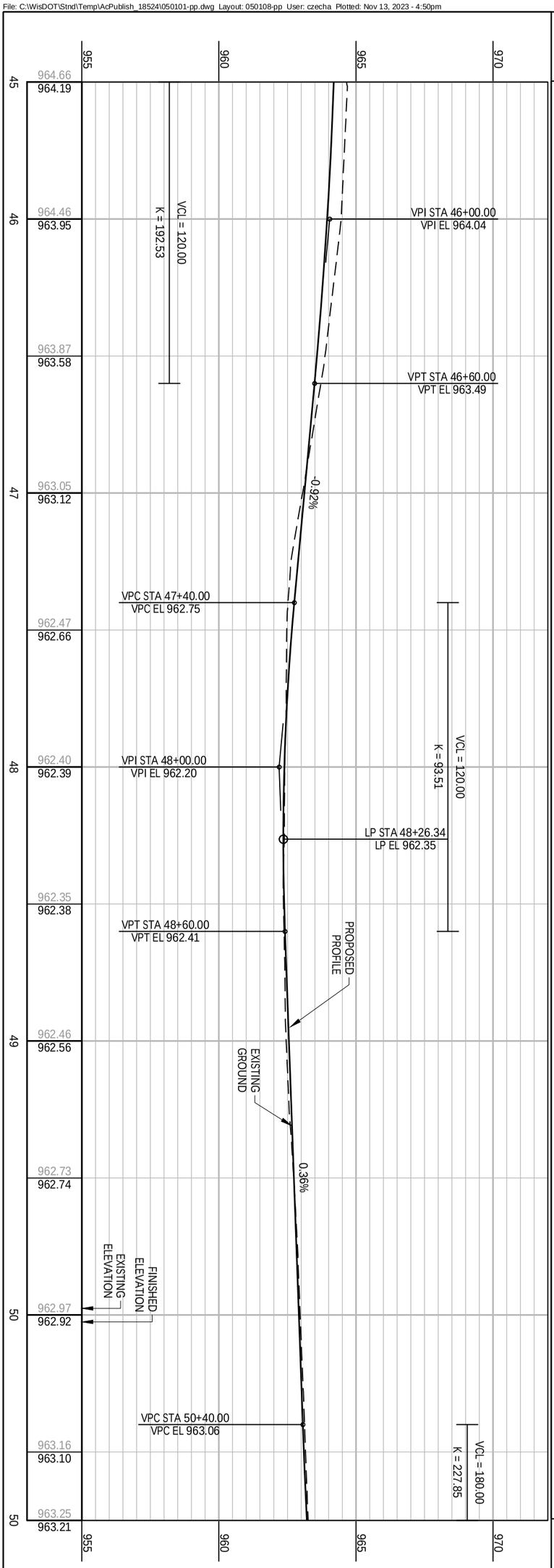

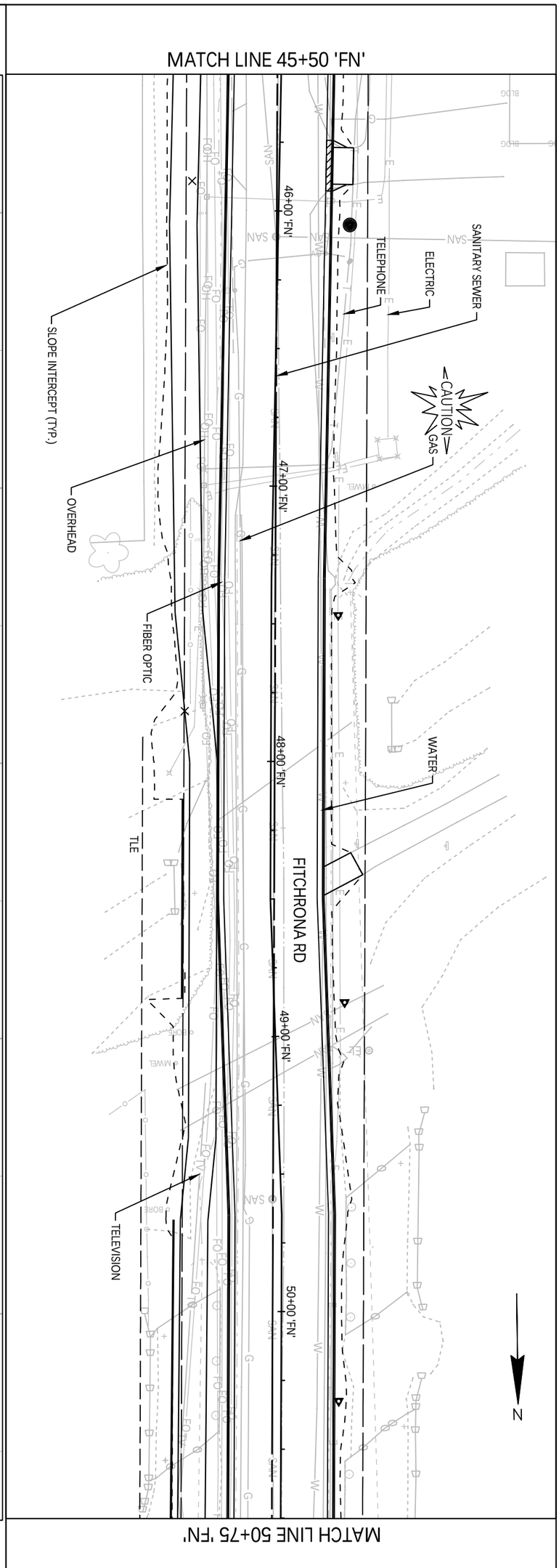

PROJECT NO.: 60703122	SCALE: 1 IN:40 FT	PLAN AND PROFILE FITCHRONA ROAD	THE CITY OF Fitchburg PUBLIC WORKS
SHEET NO.: **XXX**	DATE: NOVEMBER 2023		
	REVISION: PRELIMINARY PLANS		

File: C:\WisDOT\Stnd\Temp\AcPublish_18524\050101-pp.dwg Layout: 050109-pp User: czecha Plotted: Nov 13, 2023 - 4:50pm

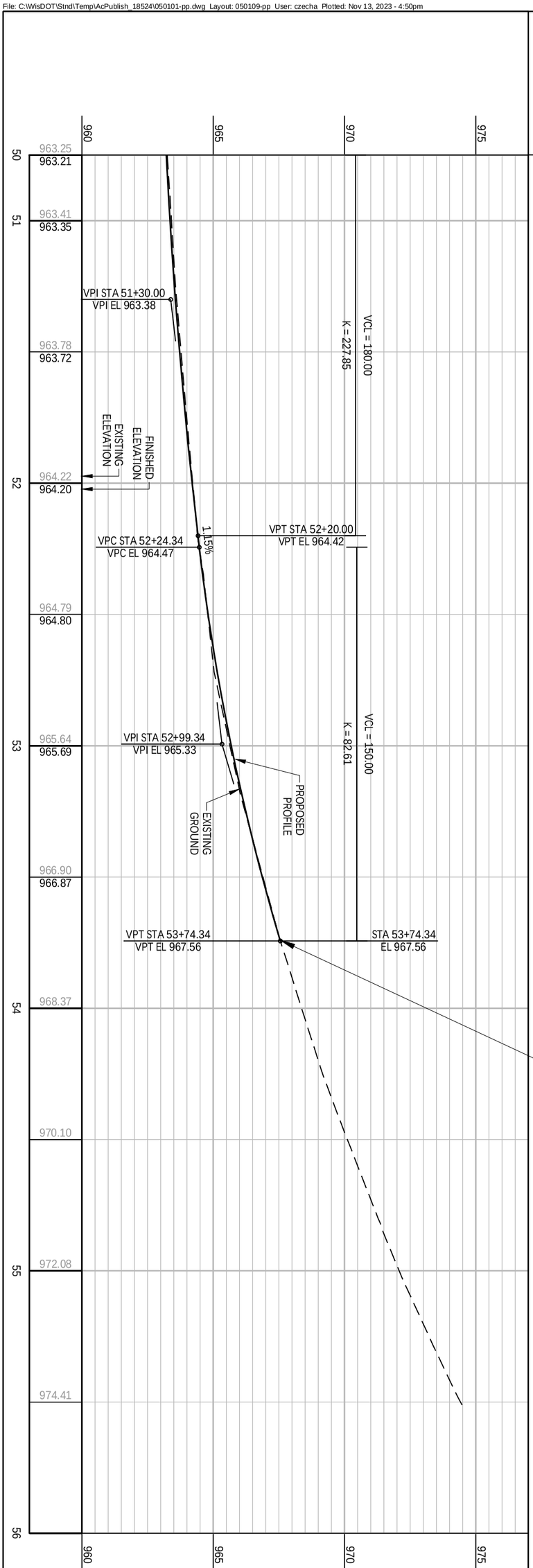

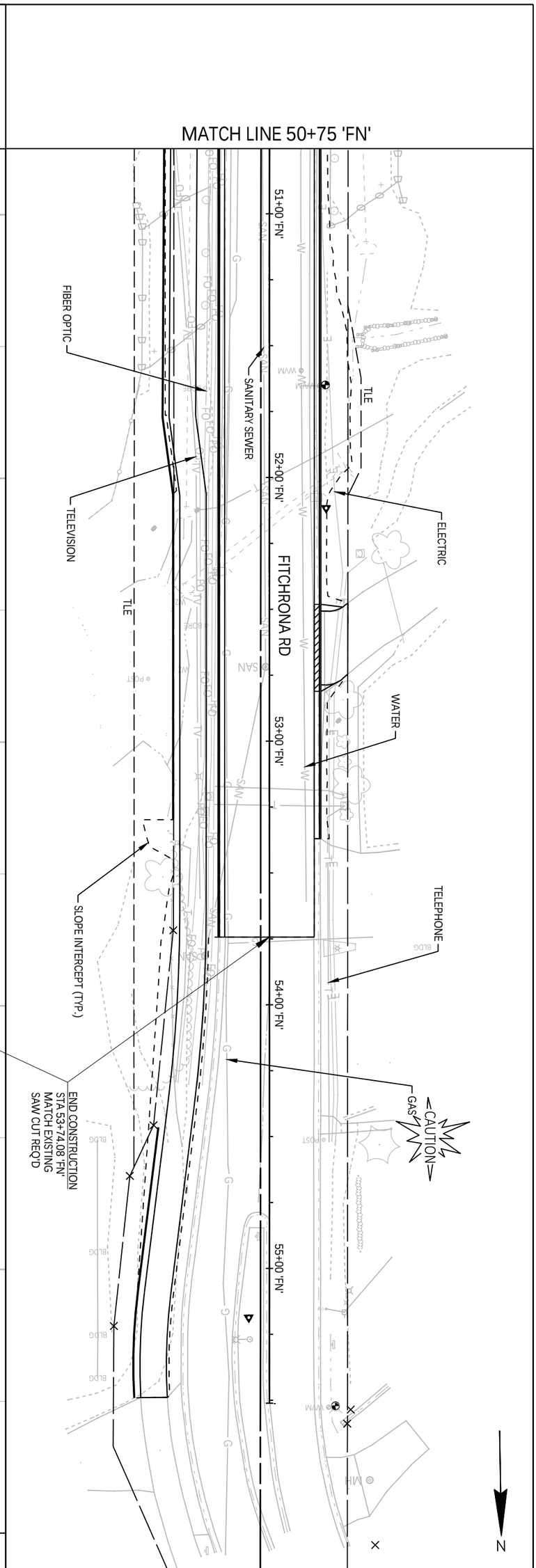

PROJECT NO.: 60703122	SCALE: 1 IN:40 FT	PLAN AND PROFILE FITCHRONA ROAD
SHEET NO.: **XXX**	DATE: NOVEMBER 2023	THE CITY OF Fitchburg PUBLIC WORKS
	REVISION: PRELIMINARY PLANS	

File: C:\WisDOT\Stnd\Temp\AcPublish_18524\050101-pp.dwg Layout: 050110-pp User: czecha Plotted: Nov 13, 2023 - 4:50pm

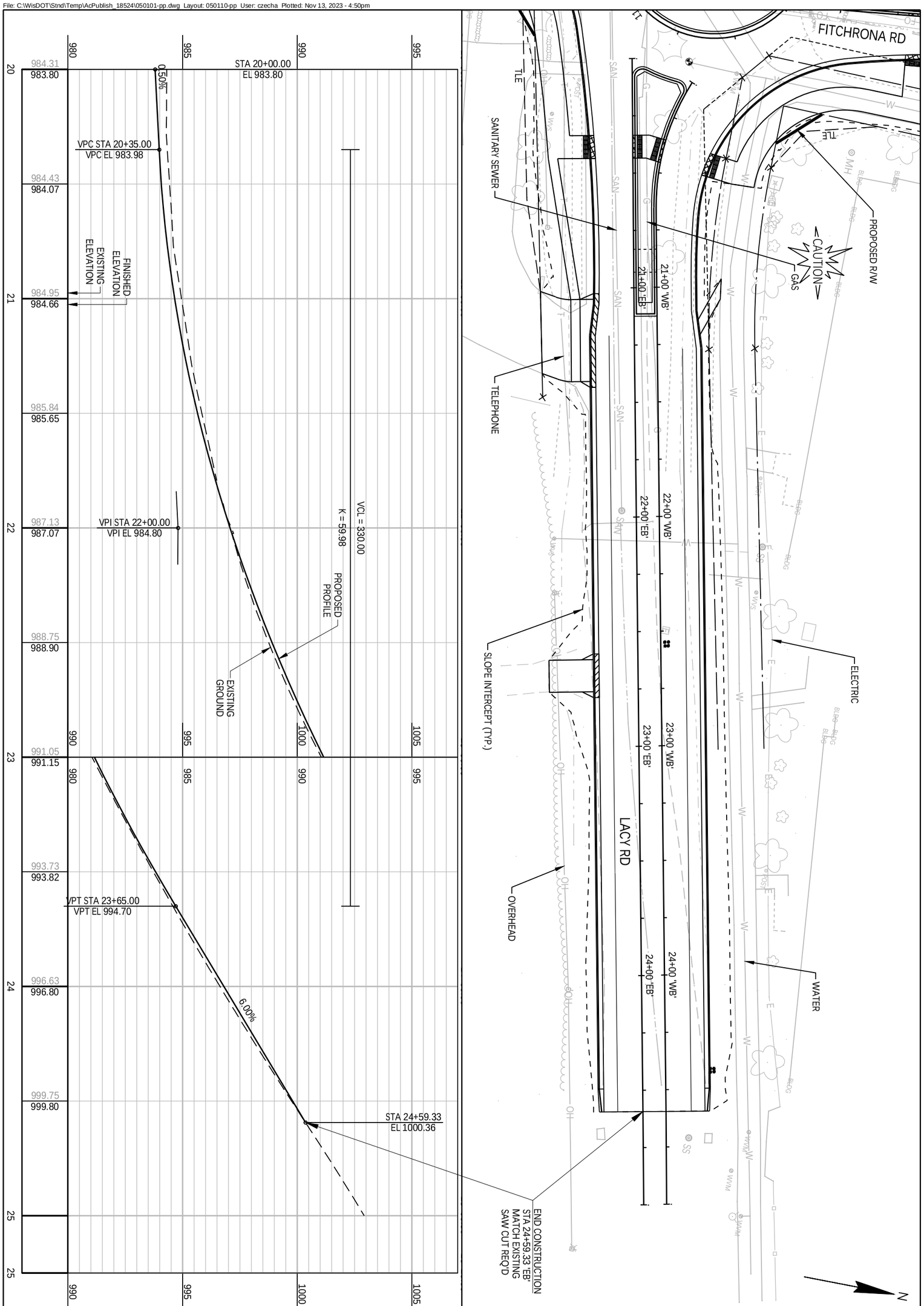

PROJECT NO.: 60703122	SCALE: 1 IN:40 FT	PLAN AND PROFILE	THE CITY OF Fitchburg PUBLIC WORKS
SHEET NO.: **XXX**	DATE: NOVEMBER 2023	FITCHRONA ROAD	
	REVISION: PRELIMINARY PLANS		

File: C:\WisDOT\Stnd\Temp\AcPublish_18524\050101-pp.dwg Layout: 050111-pp User: czecha Plotted: Nov 13, 2023 - 4:50pm

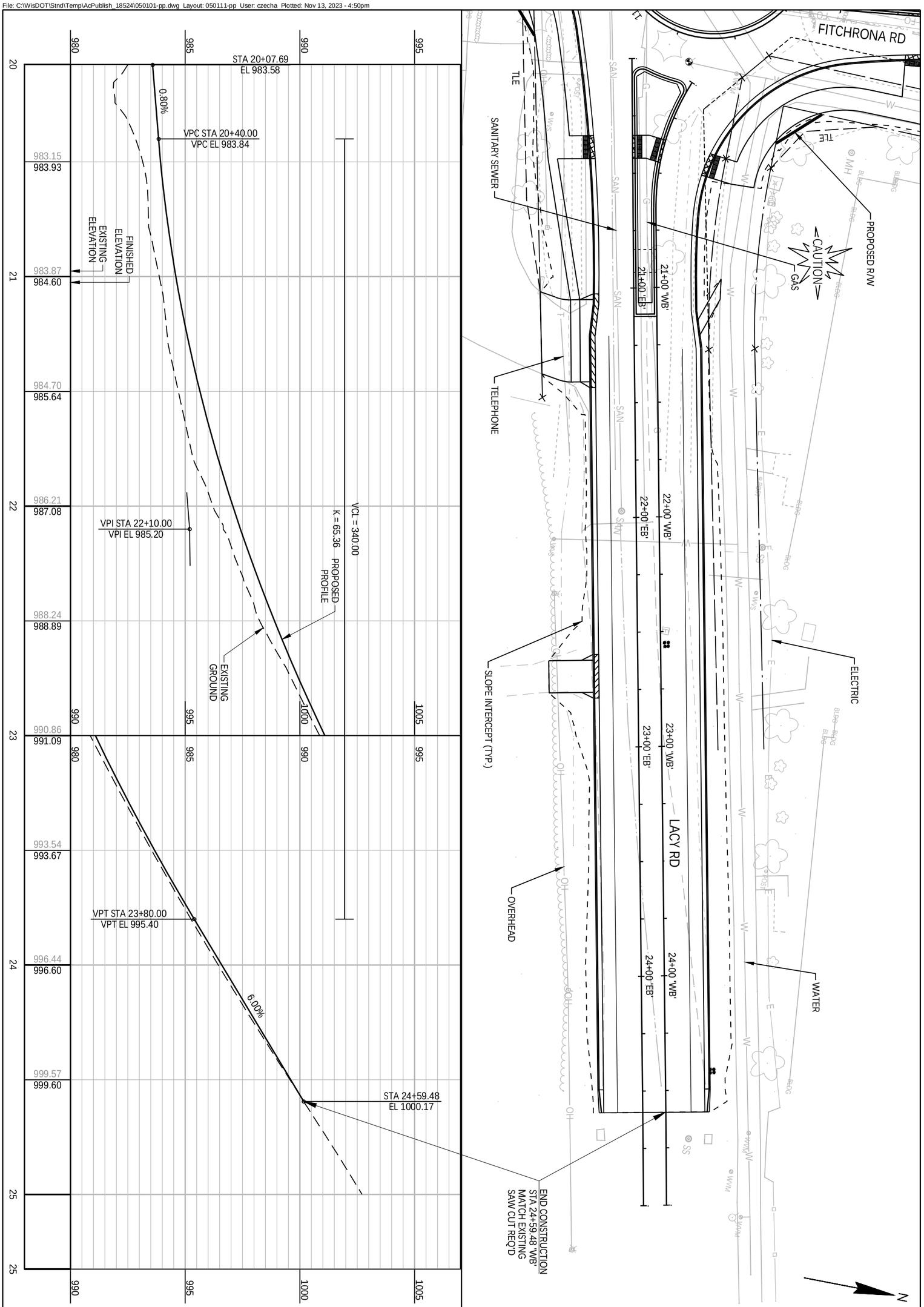

PROJECT NO.: 60703122	SCALE: 1 IN:40 FT	PLAN AND PROFILE	THE CITY OF Fitchburg PUBLIC WORKS
SHEET NO.: **XXX**	DATE: NOVEMBER 2023	FITCHRONA ROAD	
	REVISION: PRELIMINARY PLANS		

File: C:\WisDOT\Stnd\Temp\AcPublish_18524\050101-pp.dwg Layout: 050112-pp User: czecha Plotted: Nov 13, 2023 - 4:50pm

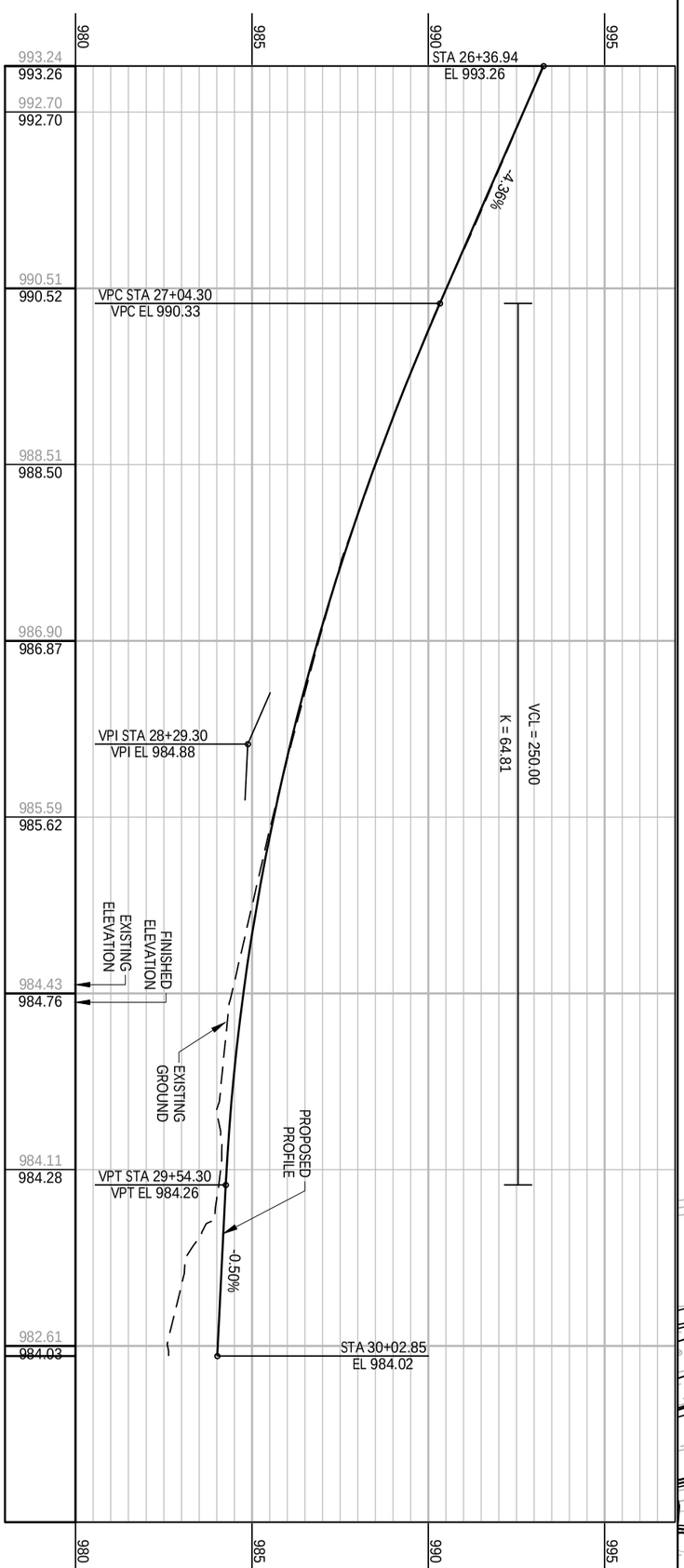

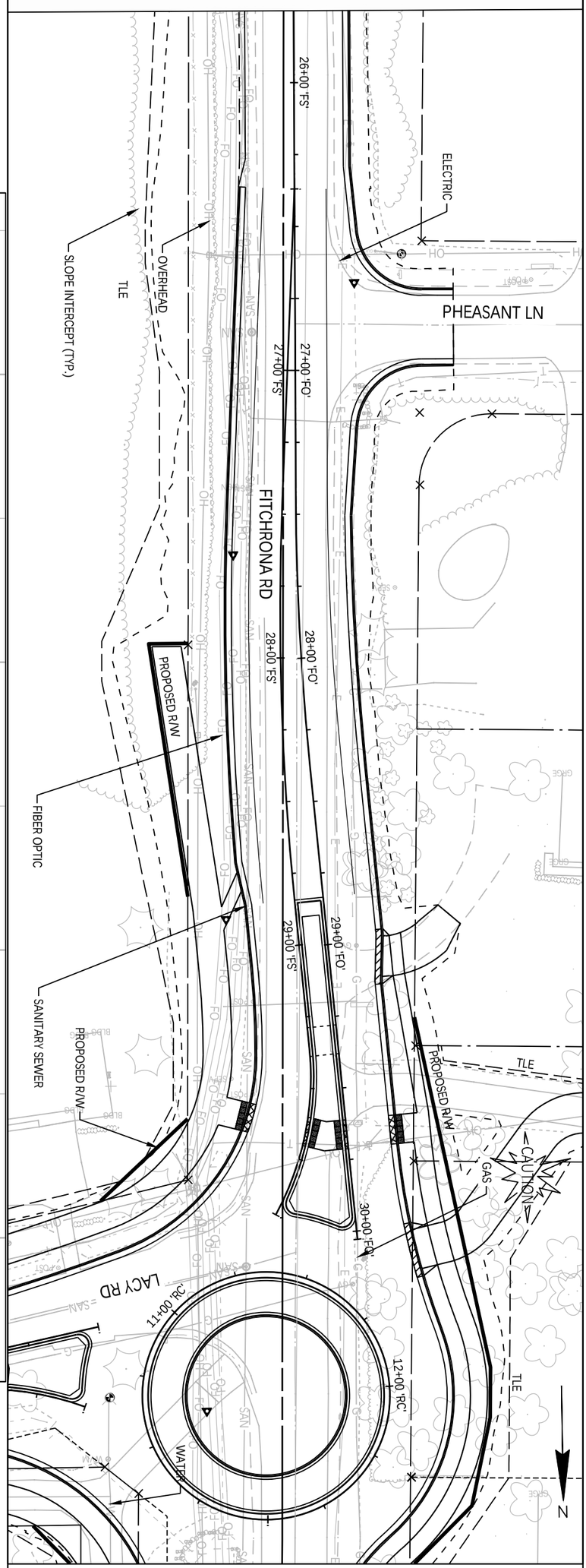

PROJECT NO.: 60703122	SCALE: 1 IN:40 FT	PLAN AND PROFILE FITCHRONA ROAD	THE CITY OF Fitchburg PUBLIC WORKS
SHEET NO.: **XXX**	DATE: NOVEMBER 2023		
	REVISION: PRELIMINARY PLANS		

File: C:\WisDOT\Stnd\Temp\AcPublish_18524\050101-pp.dwg Layout: 050113-pp User: czecha Plotted: Nov 13, 2023 - 4:50pm

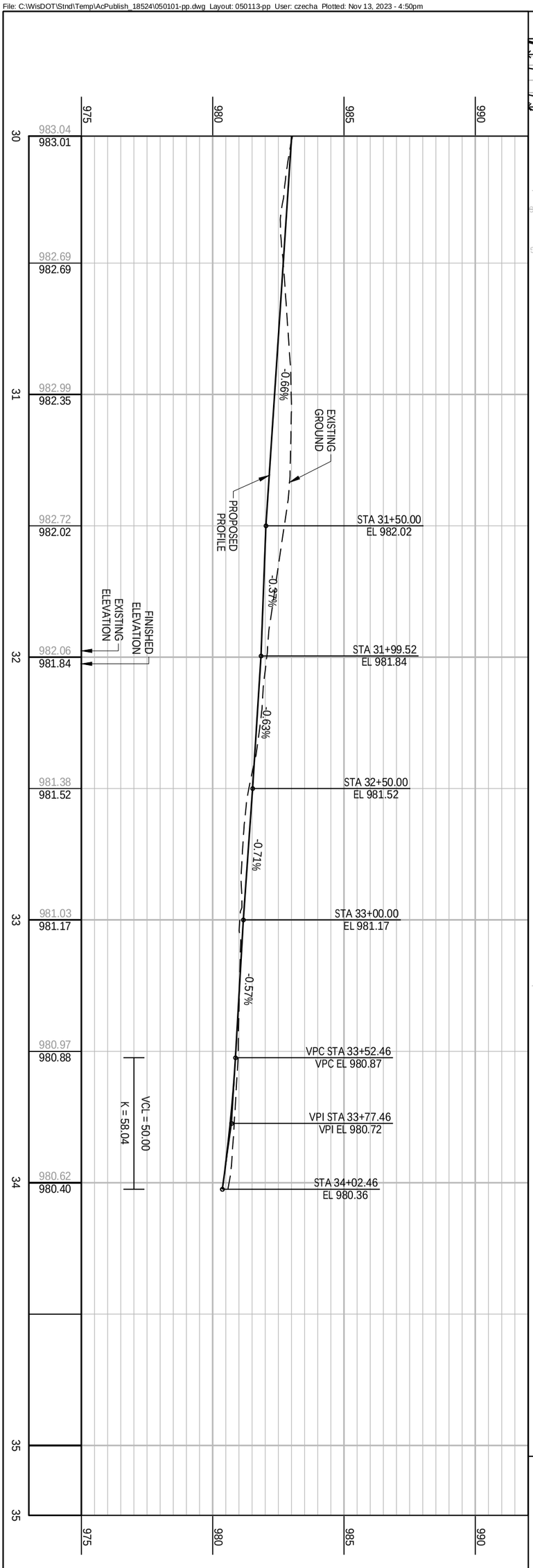

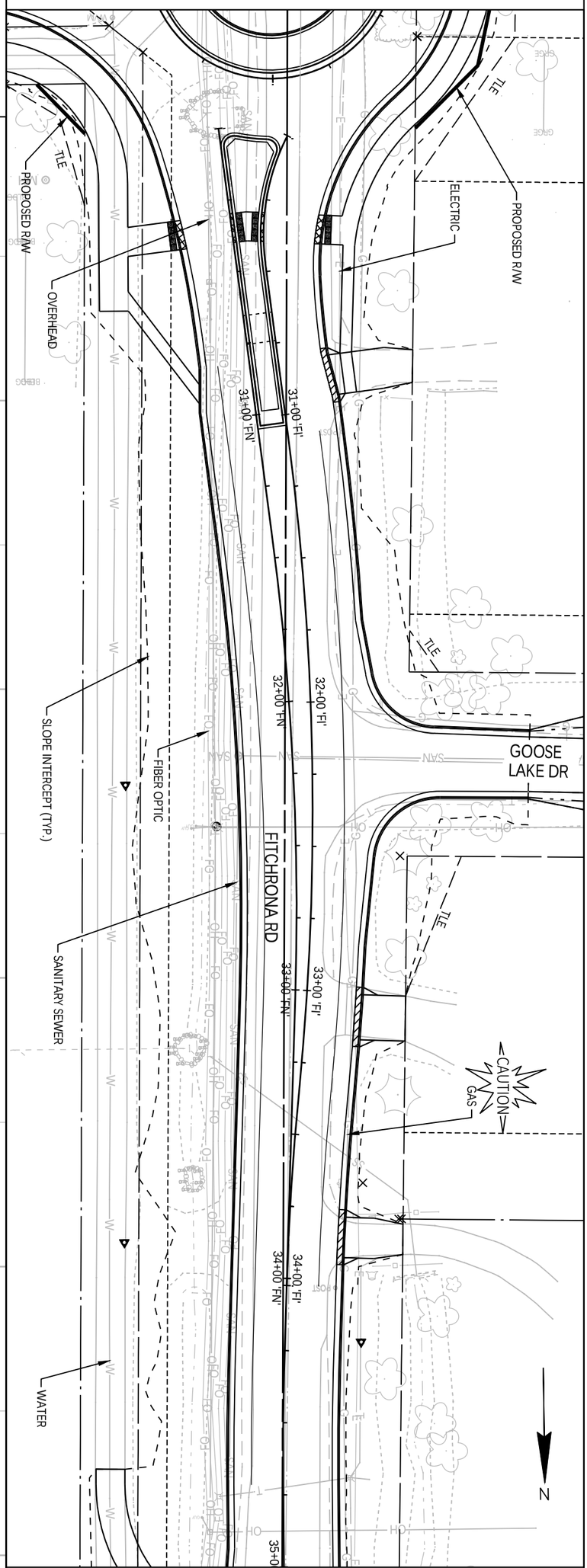

PROJECT NO.: 60703122	SCALE: 1 IN:40 FT	PLAN AND PROFILE	THE CITY OF Fitchburg PUBLIC WORKS
SHEET NO.: **XXX**	DATE: NOVEMBER 2023	FITCHRONA ROAD	
	REVISION: PRELIMINARY PLANS		

BP: 9+00.00 'T'

END CONSTRUCTION
STA 9+45.00 'T'
MATCH EXISTING
SAW CUT REQ'D

TONTO TRAIL

ELECTRIC

GAS

CAUTION

TLE

EXIST R/W (APPROX.)

OVERHEAD

TELEPHONE

FITCHRONA RD

11+00 'FS'

12+00 'FS'

13+00 'FS'

14+00 'FS'

15+00 'FS'

EP: 10+00.00 'T'

MATCH LINE STA 15+25 'FS'

FIBER
OPTIC

BEGIN PROJECT
STA. 10+65.00'FS'
MATCH EXISTING
SAW CUT REQ'D

FUTURE MULTI-USE PATHWAY
(TO BE INSTALLED BY OTHERS)

SLOPE INTERCEPT (TYP.)

LEGEND

- A — HMA PAVEMENT 4-INCH
- B — BASE AGGREGATE DENSE 3/4-INCH
- C — CONCRETE CURB & GUTTER 30-INCH TYPE D
- D — MULTI-USE PATHWAY
- E — CONCRETE DRIVEWAY 6-INCH
- F — ASPHALTIC SURFACE
- G — CONCRETE MEDIAN SLOPED NOSE TYPE 1
- DRIVEWAY CURB
- CURB RAMP CURB
- XXXXXX — SAWCUT

MATCH LINE STA 15+25 'FS'

TELEPHONE

EXIST R/W (APPROX.)

ELECTRIC

CAUTION

GAS

16+00 'FS'

17+00 'FS'

18+00 'FS'

FITCHRONA RD

19+00 'FS'

20+00 'FS'

MATCH LINE STA 20+50 'FS'

TELEPHONE

FUTURE MULTI-USE PATHWAY
(TO BE INSTALLED BY OTHERS)

FIELD ENTRANCE

SLOPE INTERCEPT (TYP.)

EXIST R/W (APPROX.)

FIELD ENTRANCE

TLE

FIBER
OPTIC

OVERHEAD

THE CITY OF Fitchburg PUBLIC WORKS

PLAN SHEETS
FITCHRONA ROAD

PROJECT NO.: 60703122
SHEET NO.: XXX

SCALE: 1 IN:40 FT
DATE: NOVEMBER 2023
REVISION: PRELIMINARY PLANS

File: C:\OneDrive\AECOM\60703122 - Fitchrona Rd Engr Design - General\900_CAD_GIS\910_CAD\60703122\SheetsPlan\050201-pn.dwg Layout: 050201-pn User: john.day Plotted: Nov 13, 2023 - 3:34pm

File: C:\OneDrive\AECOM\60703122 - Fitchrona Rd Engr Design - General\900_CAD_GIS\910_CAD\60703122\SheetsPlan\050201-pn.dwg Layout: 050202-pn User: john.day Plotted: Nov 13, 2023 - 3:34pm

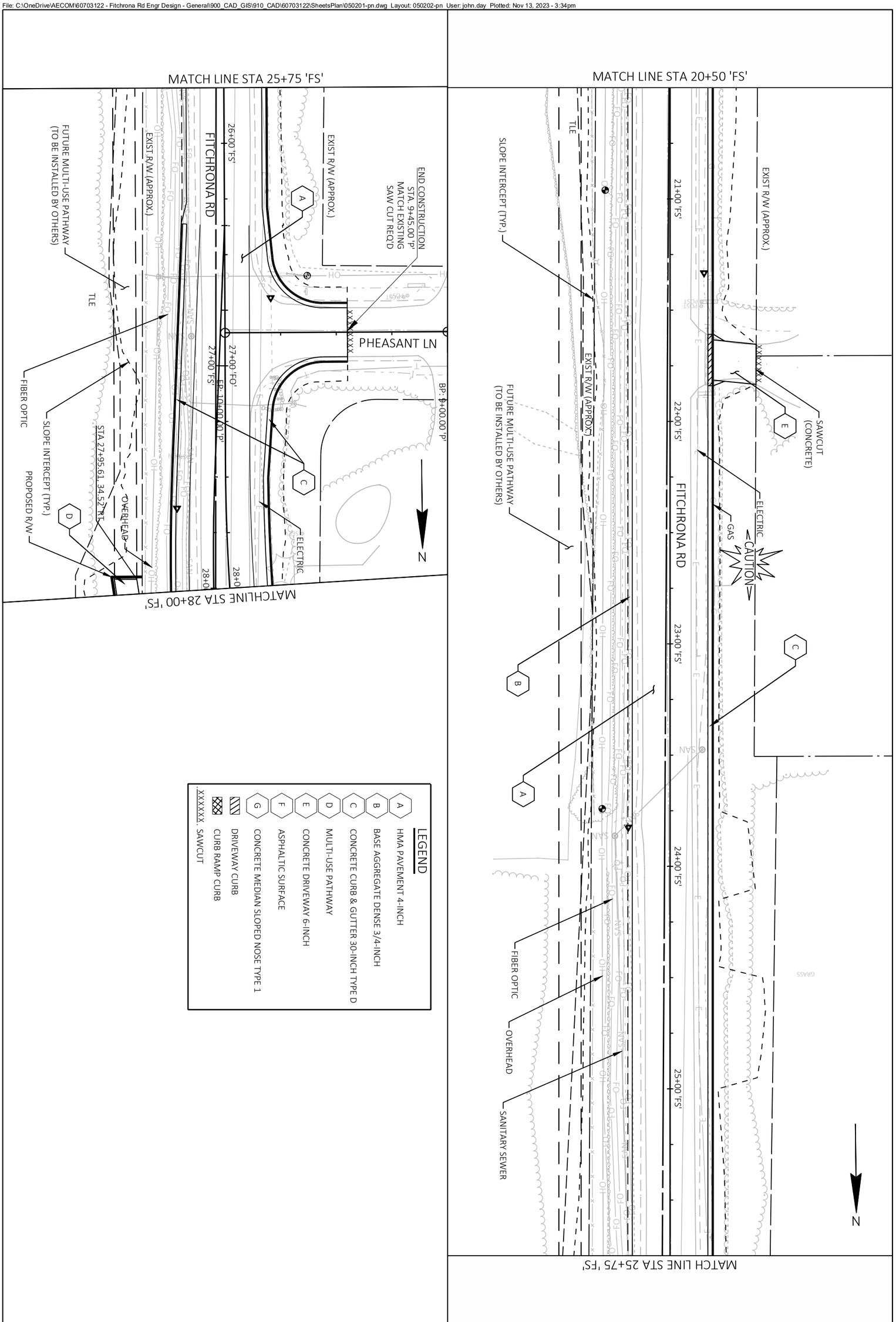

PROJECT NO.: 60703122	SCALE: 1 IN:40 FT	PLAN SHEETS FITCHRONA ROAD	THE CITY OF Fitchburg PUBLIC WORKS
SHEET NO.: **XXX**	DATE: NOVEMBER 2023		
	REVISION: PRELIMINARY PLANS		

File: C:\OneDrive\AECOM\60703122 - Fitchrona Rd Engr Design - General\900_CAD_GIS\910_CAD\60703122\SheetsPlan\050201-pn.dwg Layout: 050203-pn User: john.day Plotted: Nov 13, 2023 - 3:35pm

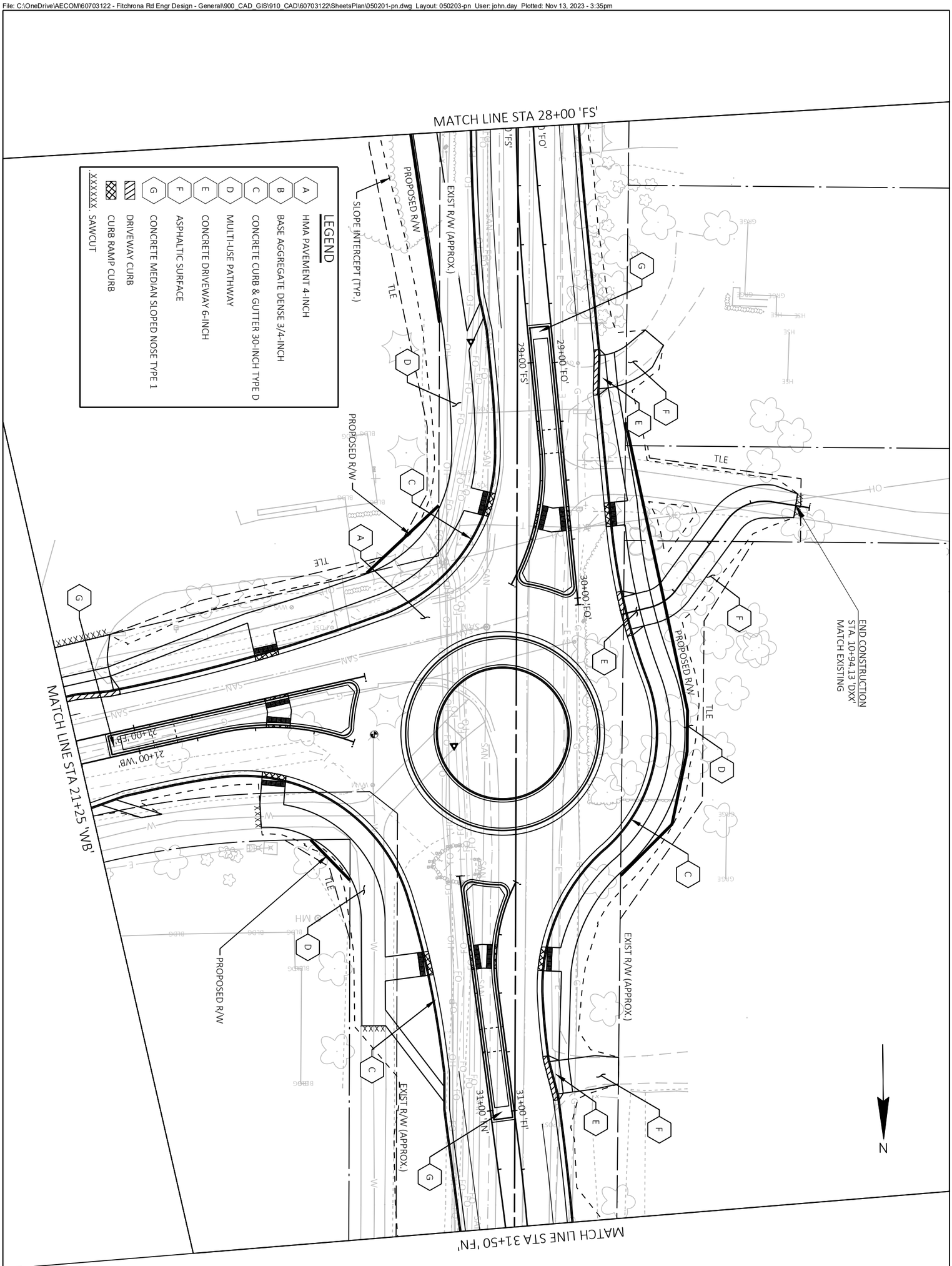

PROJECT NO.: 60703122	SCALE: 1 IN:40 FT	PLAN SHEETS FITCHRONA ROAD	THE CITY OF Fitchburg PUBLIC WORKS
SHEET NO.: **XXX**	DATE: NOVEMBER 2023		
	REVISION: PRELIMINARY PLANS		

File: C:\OneDrive\AECOM\60703122 - Fitchrona Rd Engr Design - General\900_CAD_GIS\910_CAD\6070312\SheetsPlan\050201-pn.dwg Layout: 050204-pn User: john.day Plotted: Nov 13, 2023 - 3:35pm

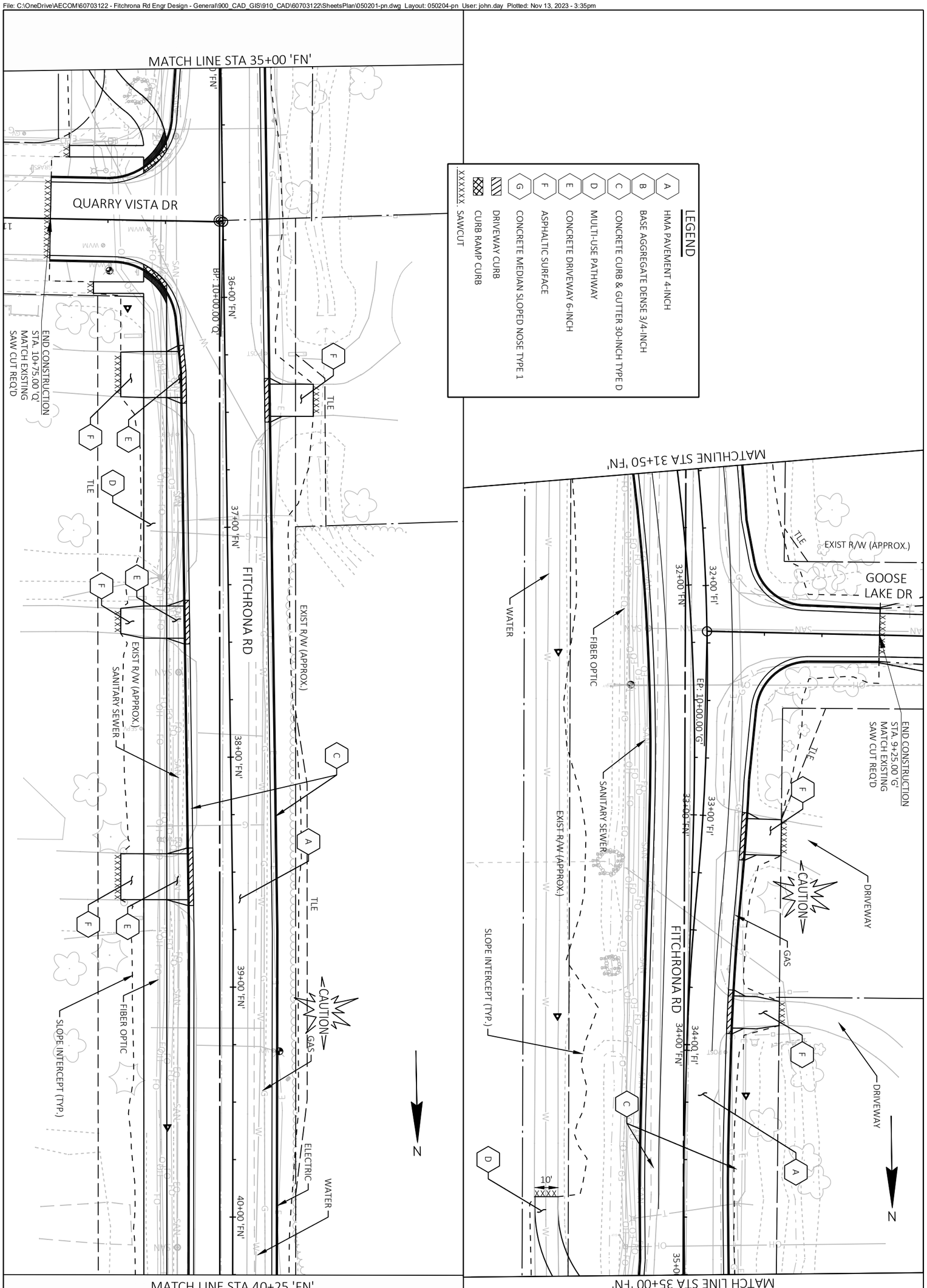

PROJECT NO.: 60703122	SCALE: 1 IN:40 FT	PLAN SHEETS FITCHRONA ROAD	THE CITY OF Fitchburg PUBLIC WORKS
SHEET NO.: **XXX**	DATE: NOVEMBER 2023		
	REVISION: PRELIMINARY PLANS		

File: C:\OneDrive\AECOM\60703122 - Fitchrona Rd Engr Design - General\900_CAD_GIS\910_CAD\60703122\SheetsPlan\050201-pn.dwg Layout: 050205-pn User: john.day Plotted: Nov 13, 2023 - 3:35pm

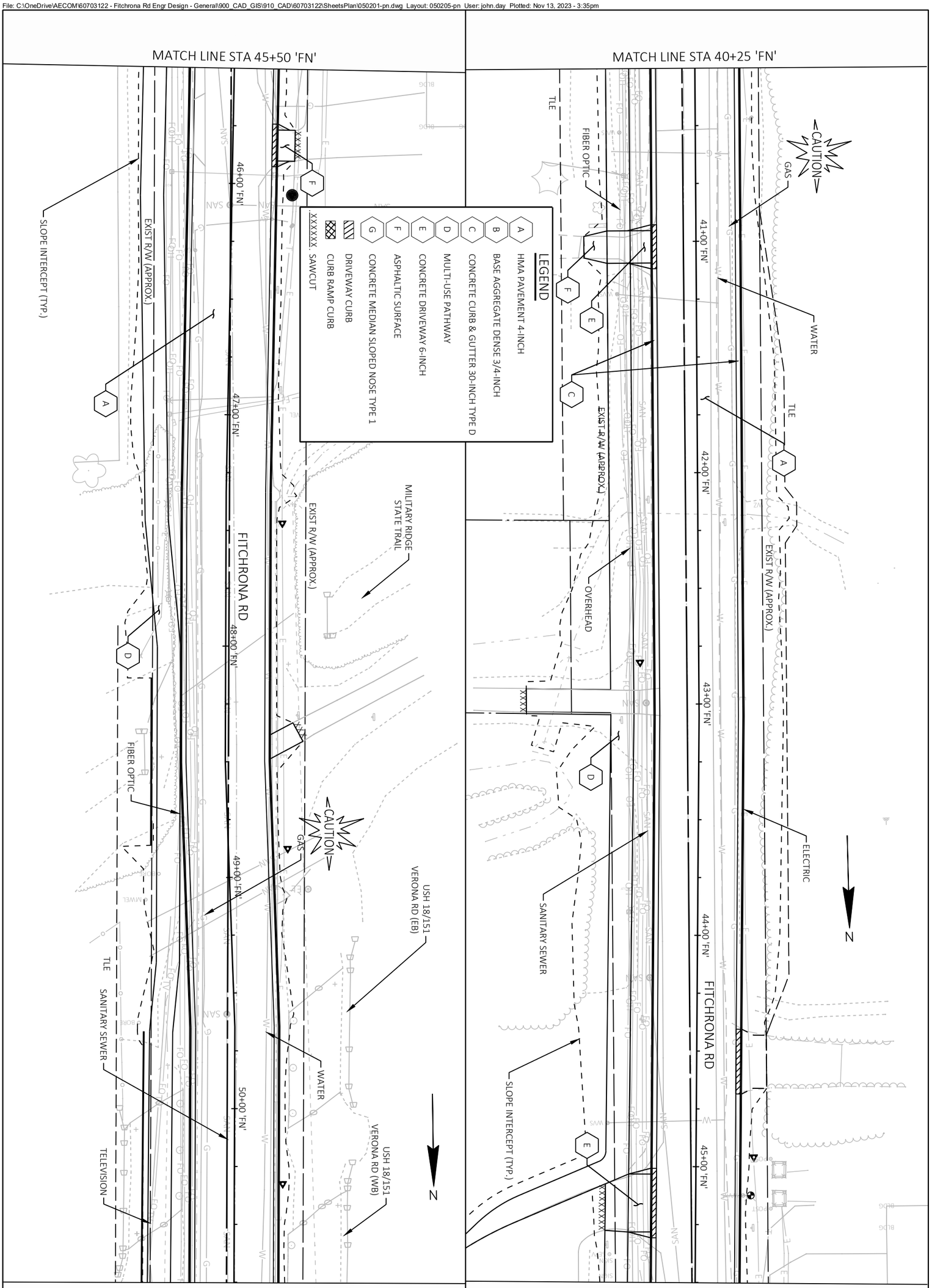

PROJECT NO.: 60703122	SCALE: 1 IN:40 FT	PLAN SHEETS FITCHRONA ROAD	THE CITY OF Fitchburg PUBLIC WORKS
SHEET NO.: XXX	DATE: NOVEMBER 2023		
	REVISION: PRELIMINARY PLANS		

File: C:\OneDrive\AECOM\60703122 - Fitchrona Rd Engr Design - General\900_CAD_GIS\910_CAD\60703122\SheetsPlan\050201-pn.dwg Layout: 050206-pn User: john.day Plotted: Nov 13, 2023 - 3:35pm

File: C:\OneDrive\AECOM\60703122 - Fitchrona Rd Engr Design - General\900_CAD_GIS\910_CAD\60703122\SheetsPlan\090201-xs.dwg Layout: 090201-(01)-xs User: john.day Plotted: Nov 13, 2023 - 2:55pm

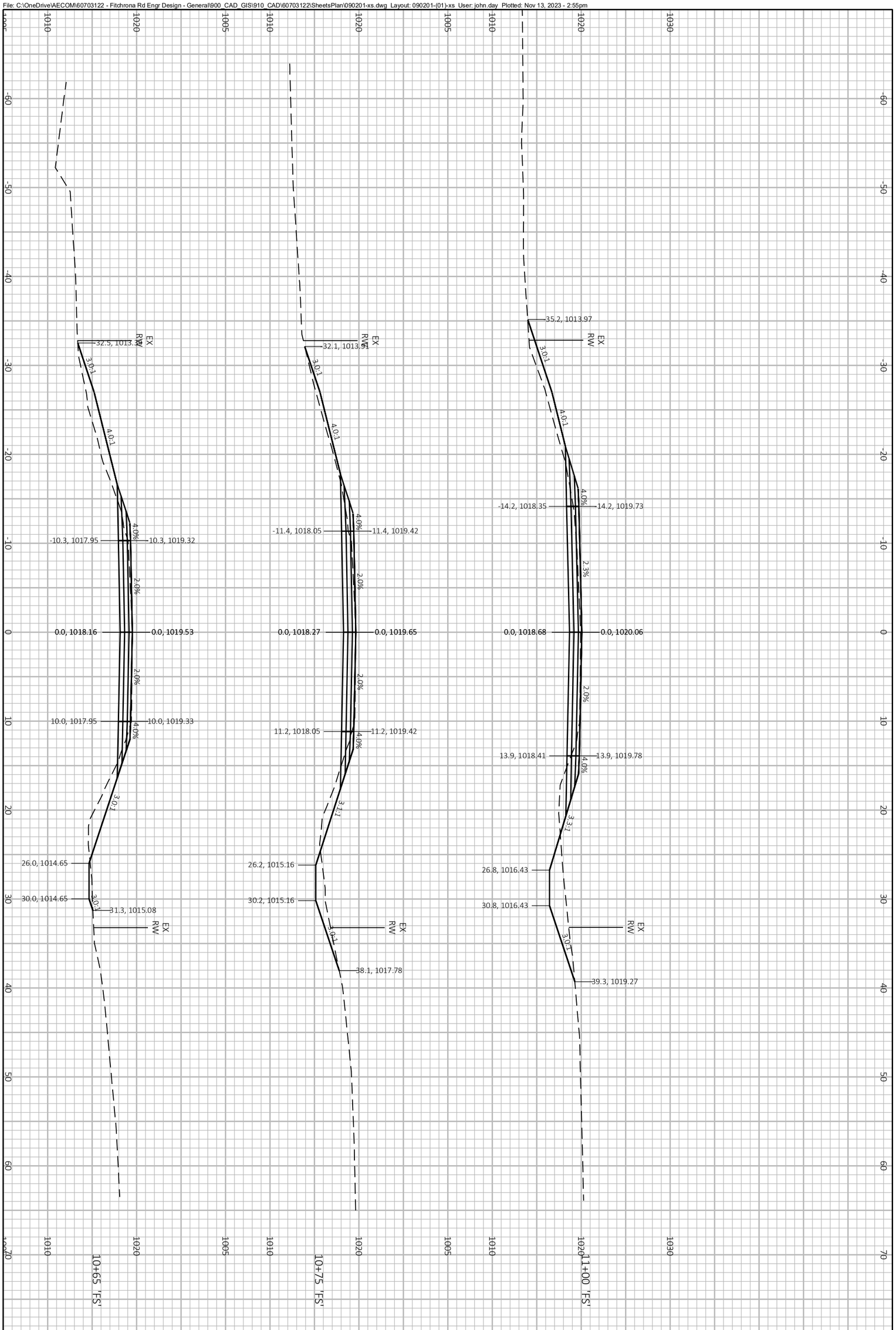

PROJECT NO.: 60703122	SCALE: 1 IN:10 FT	CROSS SECTIONS FITCHRONA ROAD	THE CITY OF Fitchburg PUBLIC WORKS
SHEET NO.: **XXX**	DATE: NOVEMBER 2023		
	REVISION: PRELIMINARY PLANS		

File: C:\OneDrive\AECOM\60703122 - Fitchrona Rd Engr Design - General\900_CAD_GIS\910_CAD\60703122\SheetsPlan\090201-xs.dwg Layout: 090201-(02)-xs User: john.day Plotted: Nov 13, 2023 - 2:55pm



PROJECT NO.: 60703122	SCALE: 1 IN:10 FT	CROSS SECTIONS FITCHRONA ROAD	THE CITY OF Fitchburg PUBLIC WORKS
SHEET NO.: **XXX**	DATE: NOVEMBER 2023		
	REVISION: PRELIMINARY PLANS		

File: C:\OneDrive\AECOM\60703122 - Fitchrona Rd Engr Design - General\900_CAD_GIS\910_CAD\60703122\SheetsPlan\090201-xs.dwg Layout: 090201-(03)-xs User: john.day Plotted: Nov 13, 2023 - 2:55pm

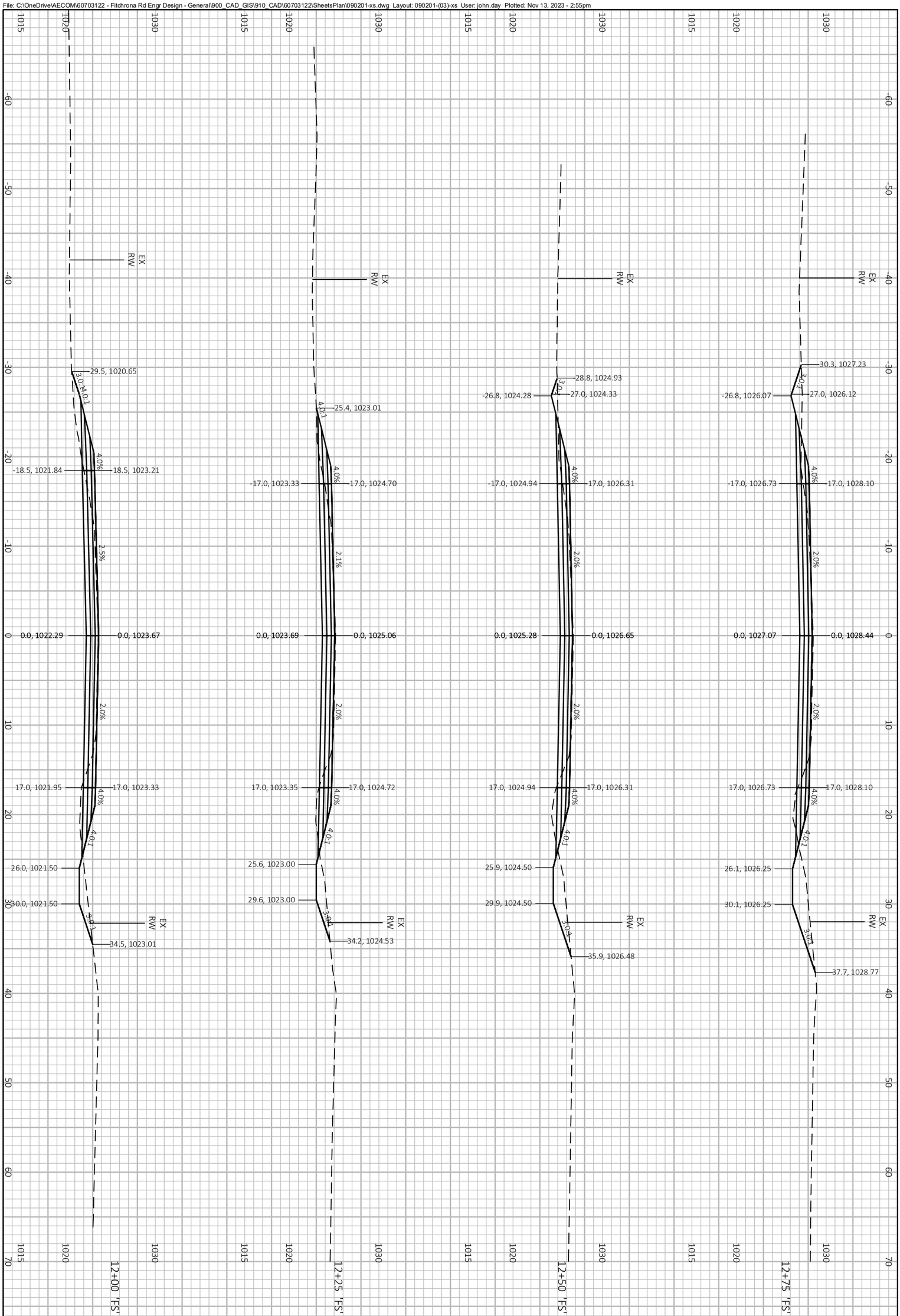

PROJECT NO.: 60703122	SCALE: 1 IN:10 FT	CROSS SECTIONS FITCHRONA ROAD
SHEET NO.: **XXX**	DATE: NOVEMBER 2023	THE CITY OF Fitchburg PUBLIC WORKS
	REVISION: PRELIMINARY PLANS	

File: C:\OneDrive\AECOM\60703122 - Fitchrona Rd Engr Design - General\900_CAD_GIS\910_CAD\60703122\SheetsPlan\090201-xs.dwg Layout: 090201-(04)-xs User: john.day Plotted: Nov 13, 2023 - 2:56pm

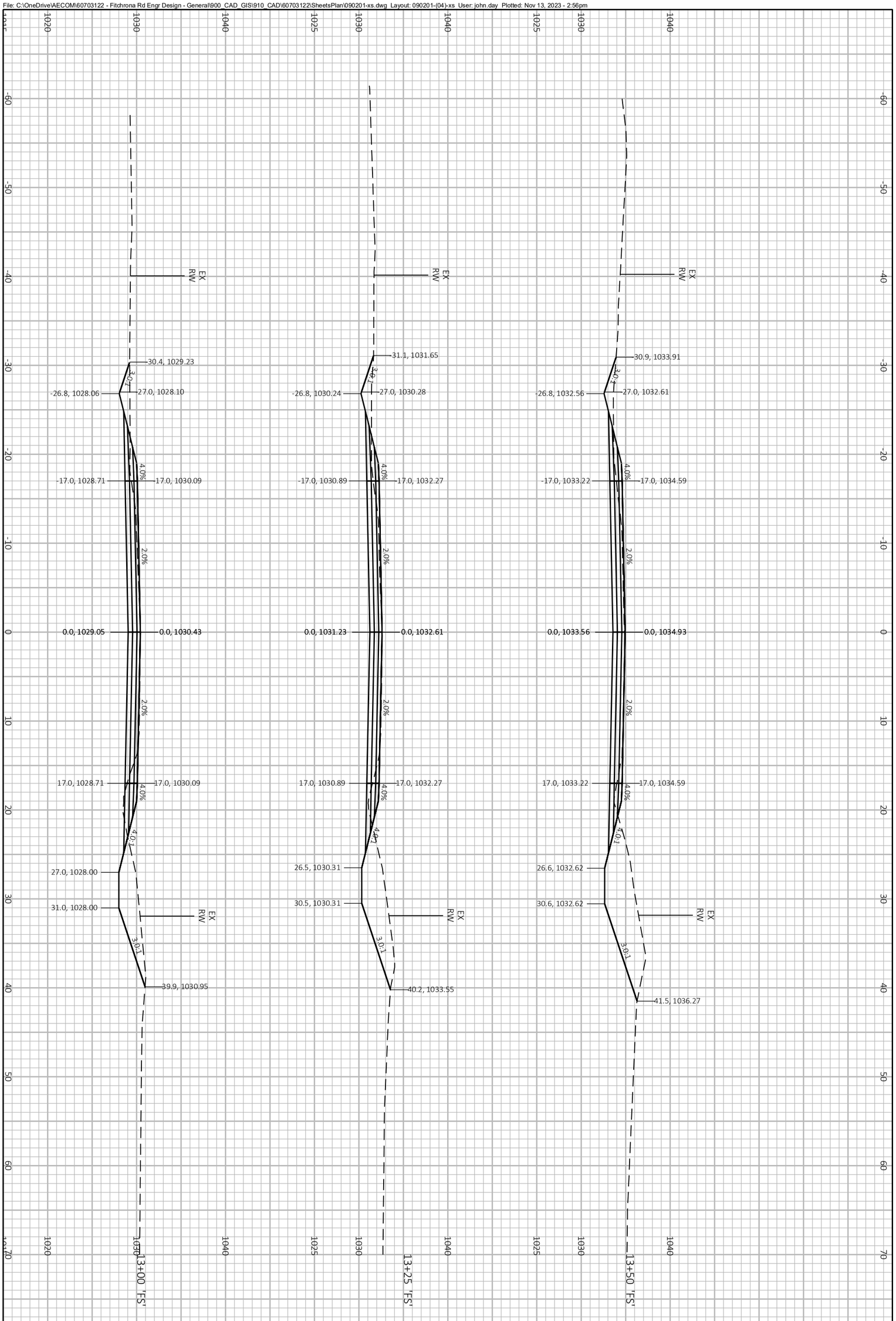

PROJECT NO.: 60703122	SCALE: 1 IN:10 FT	CROSS SECTIONS FITCHRONA ROAD	THE CITY OF Fitchburg PUBLIC WORKS
SHEET NO.: **XXX**	DATE: NOVEMBER 2023		
	REVISION: PRELIMINARY PLANS		

File: C:\OneDrive\AECOM\60703122 - Fitchrona Rd Engr Design - General\900_CAD_GIS\910_CAD\60703122\SheetsPlan\090201-xs.dwg Layout: 090201-(05)-xs User: john.day Plotted: Nov 13, 2023 - 2:56pm

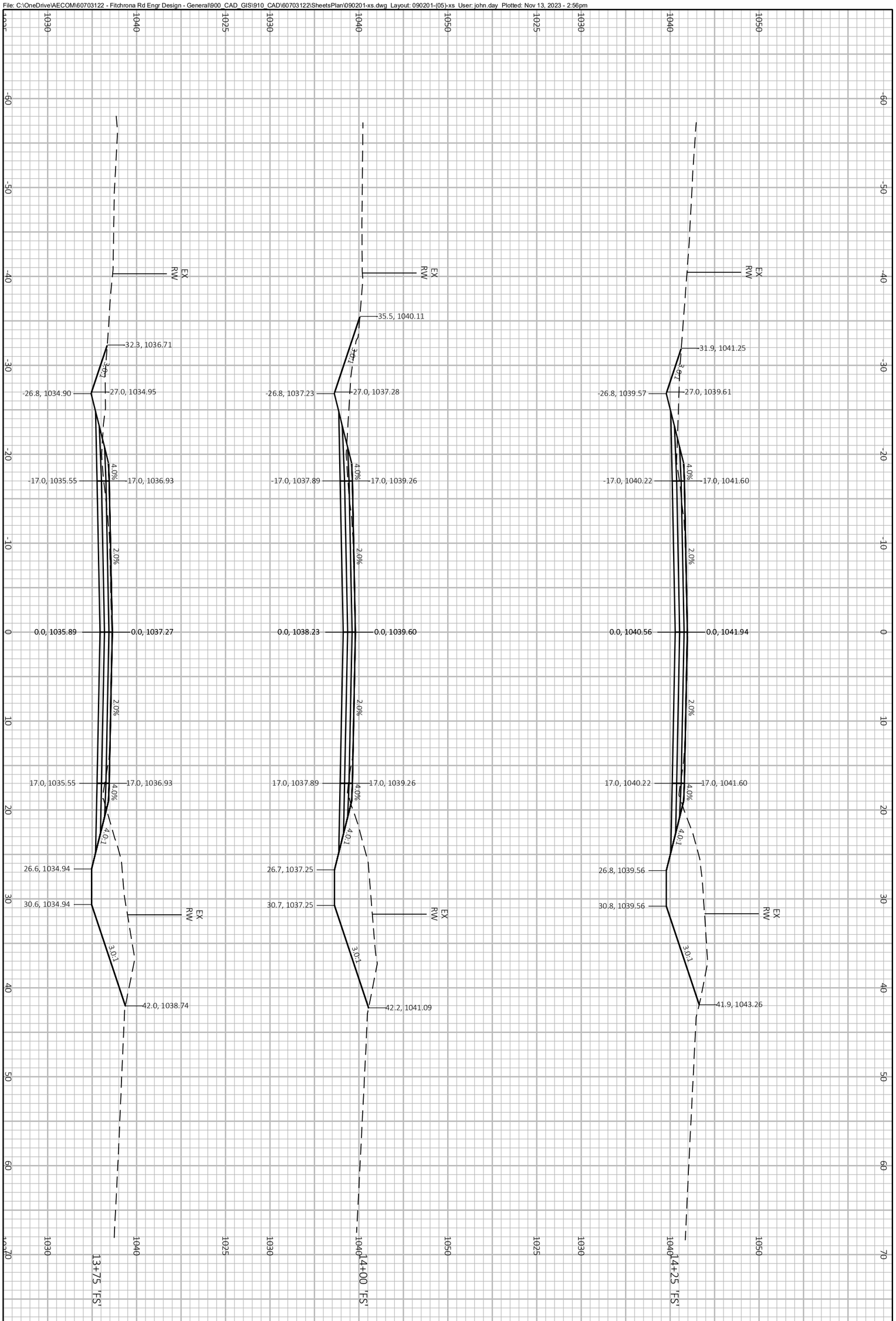

PROJECT NO.: 60703122	SCALE: 1 IN:10 FT	CROSS SECTIONS FITCHRONA ROAD	THE CITY OF Fitchburg PUBLIC WORKS
SHEET NO.: **XXX**	DATE: NOVEMBER 2023		
	REVISION: PRELIMINARY PLANS		

File: C:\OneDrive\AECOM\60703122 - Fitchrona Rd Engr Design - General\900_CAD_GIS\910_CAD\60703122\SheetsPlan\090201-xs.dwg Layout: 090201-(06)-xs User: john.day Plotted: Nov 13, 2023 - 2:56pm

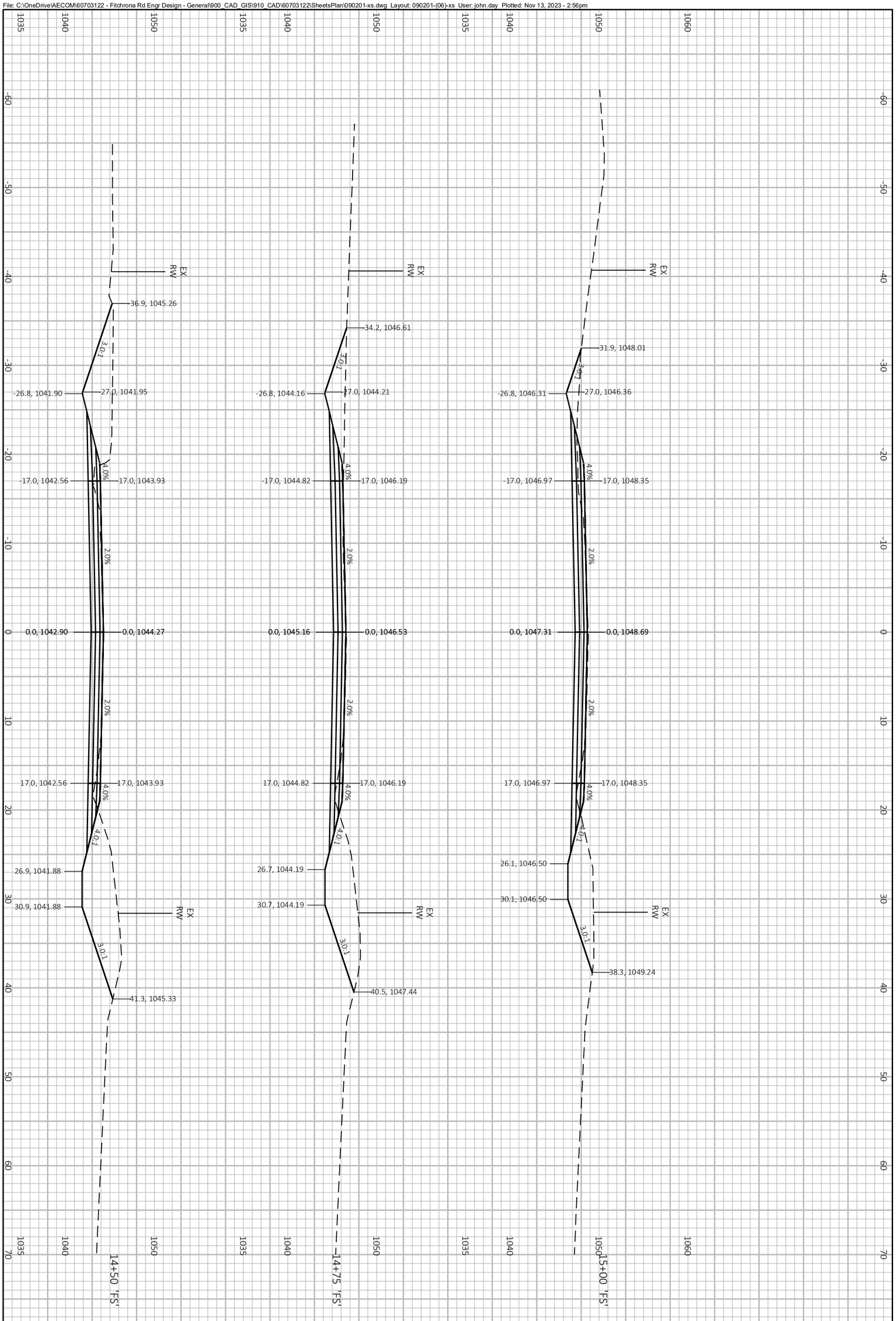

PROJECT NO.: 60703122	SCALE: 1 IN:10 FT	CROSS SECTIONS FITCHRONA ROAD	THE CITY OF Fitchburg PUBLIC WORKS
SHEET NO.: **XXX**	DATE: NOVEMBER 2023		
	REVISION: PRELIMINARY PLANS		

File: C:\OneDrive\AECOM\60703122 - Fitchrona Rd Engr Design - General\900_CAD_GIS\910_CAD\60703122\SheetsPlan\090201-xs.dwg Layout: 090201-(07)-xs User: john.day Plotted: Nov 13, 2023 - 2:56pm

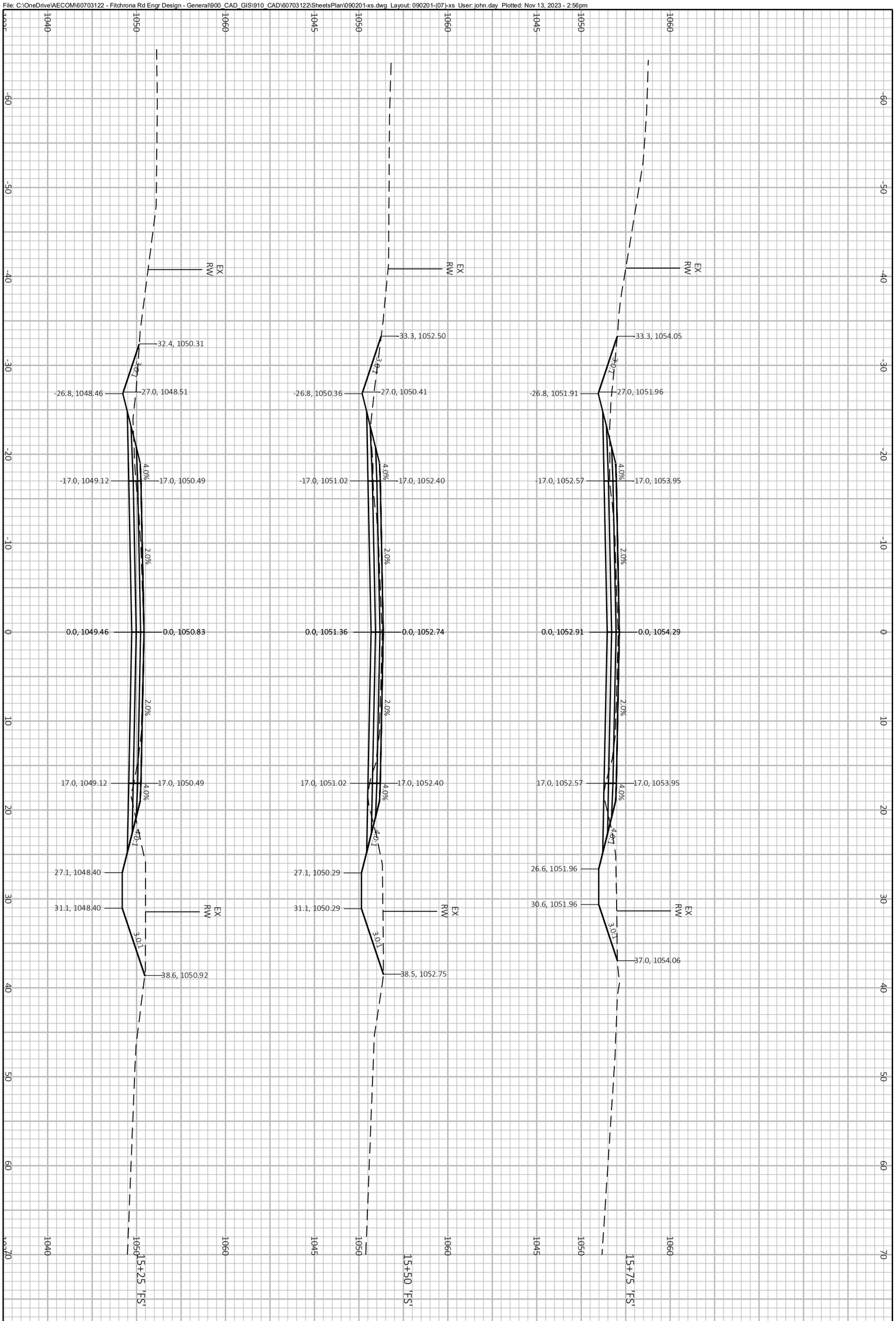

PROJECT NO.: 60703122	SCALE: 1 IN:10 FT	CROSS SECTIONS FITCHRONA ROAD	THE CITY OF Fitchburg PUBLIC WORKS
SHEET NO.: **XXX**	DATE: NOVEMBER 2023		
	REVISION: PRELIMINARY PLANS		

File: C:\OneDrive\AECOM\60703122 - Fitchrona Rd Engr Design - General\900_CAD_GIS\910_CAD\60703122\SheetsPlan\090201-xs.dwg Layout: 090201-(08)-xs User: john.day Plotted: Nov 13, 2023 - 2:56pm

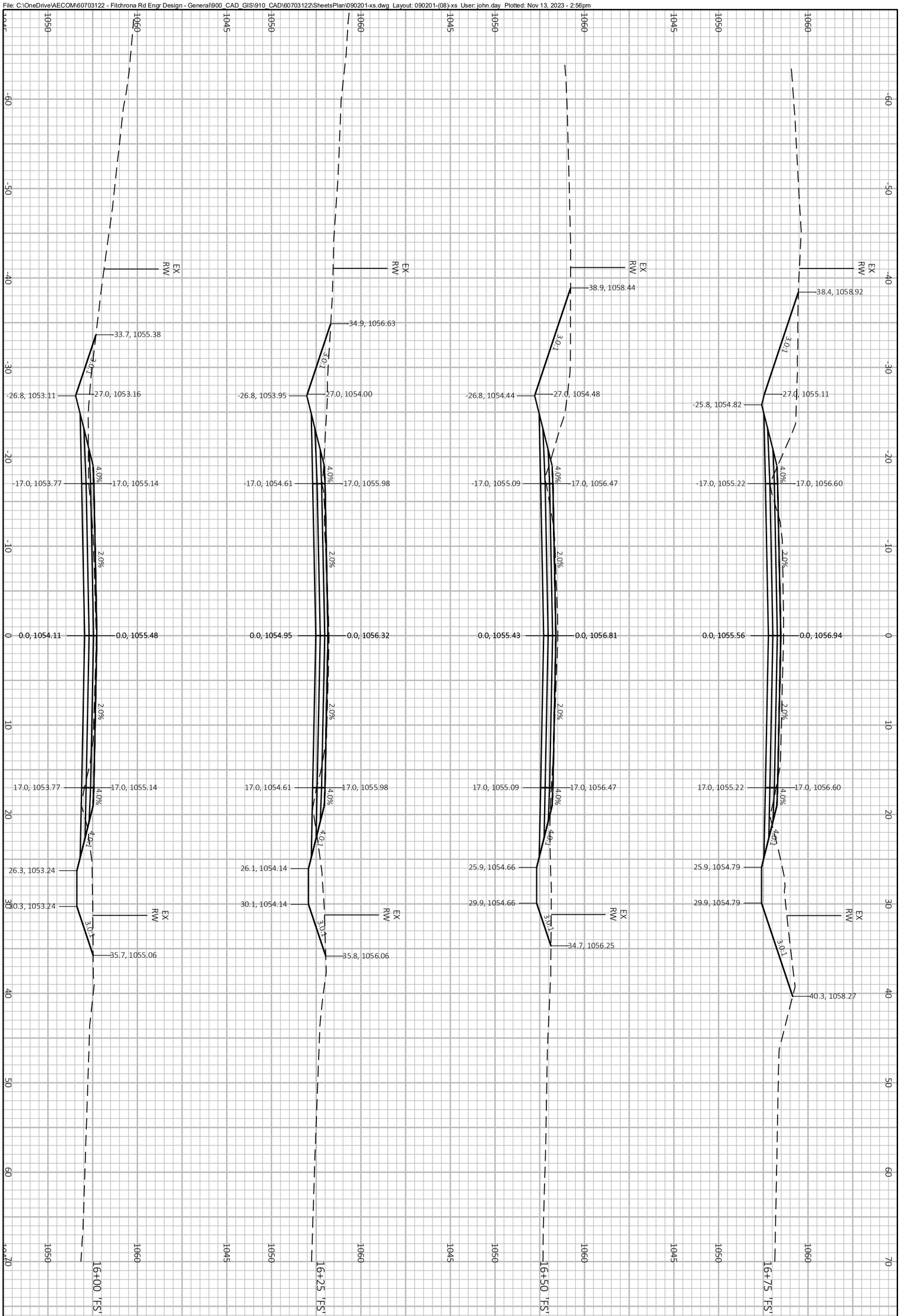

PROJECT NO.: 60703122	SCALE: 1 IN:10 FT	CROSS SECTIONS FITCHRONA ROAD	THE CITY OF Fitchburg PUBLIC WORKS
SHEET NO.: **XXX**	DATE: NOVEMBER 2023		
	REVISION: PRELIMINARY PLANS		

File: C:\OneDrive\AECOM\60703122 - Fitchrona Rd Engr Design - General\900_CAD_GIS\910_CAD\60703122\SheetsPlan\090201-xs.dwg Layout: 090201-(09)-xs User: john.day Plotted: Nov 13, 2023 - 2:56pm

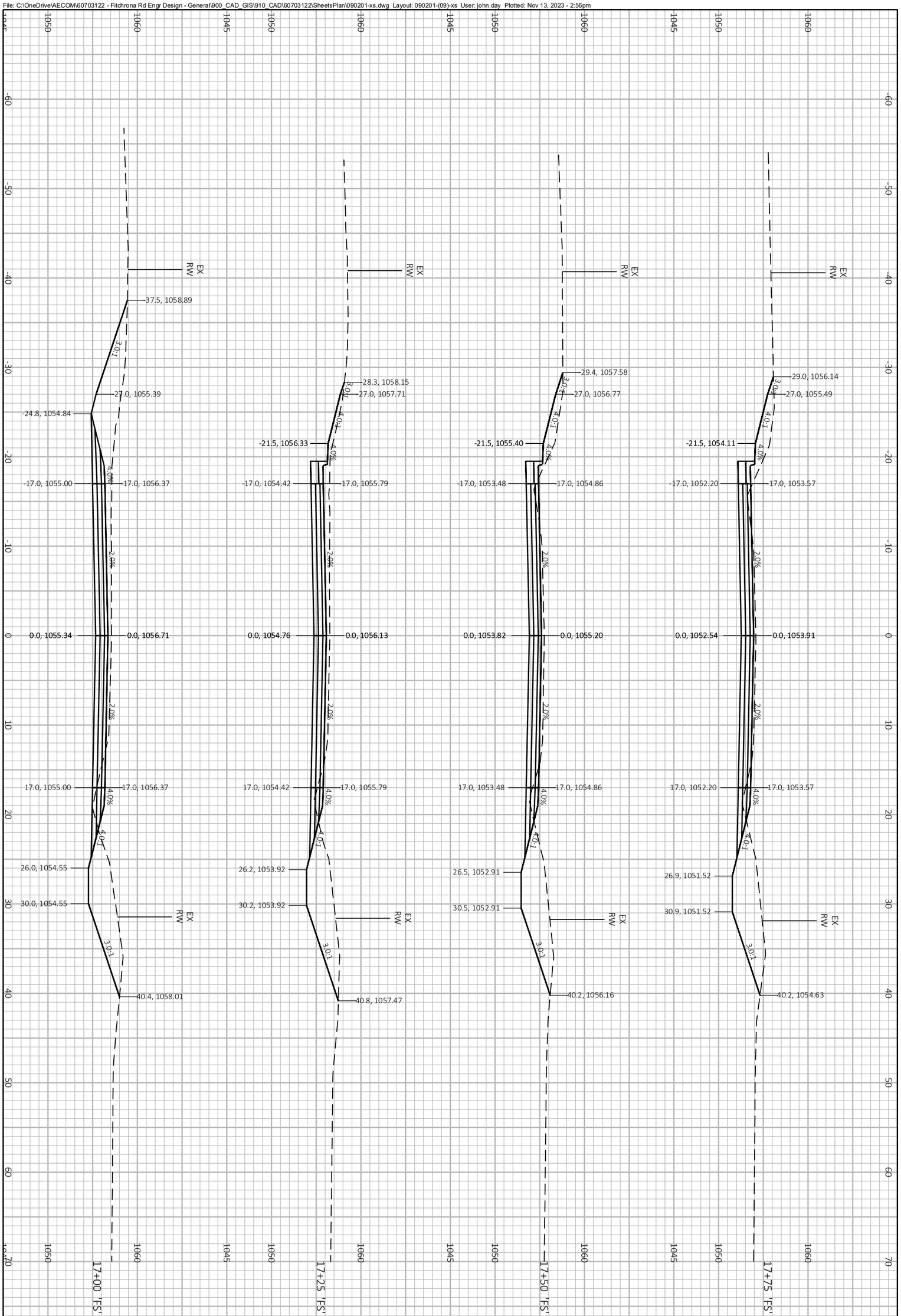

PROJECT NO.: 60703122	SCALE: 1 IN:10 FT	CROSS SECTIONS FITCHRONA ROAD	THE CITY OF Fitchburg PUBLIC WORKS
SHEET NO.: **XXX**	DATE: NOVEMBER 2023		
	REVISION: PRELIMINARY PLANS		

File: C:\OneDrive\AECOM\60703122 - Fitchrona Rd Engr Design - General\900_CAD_GIS\910_CAD\60703122\SheetsPlan\090201-xs.dwg Layout: 090201-(10)-xs User: john.day Plotted: Nov 13, 2023 - 2:56pm

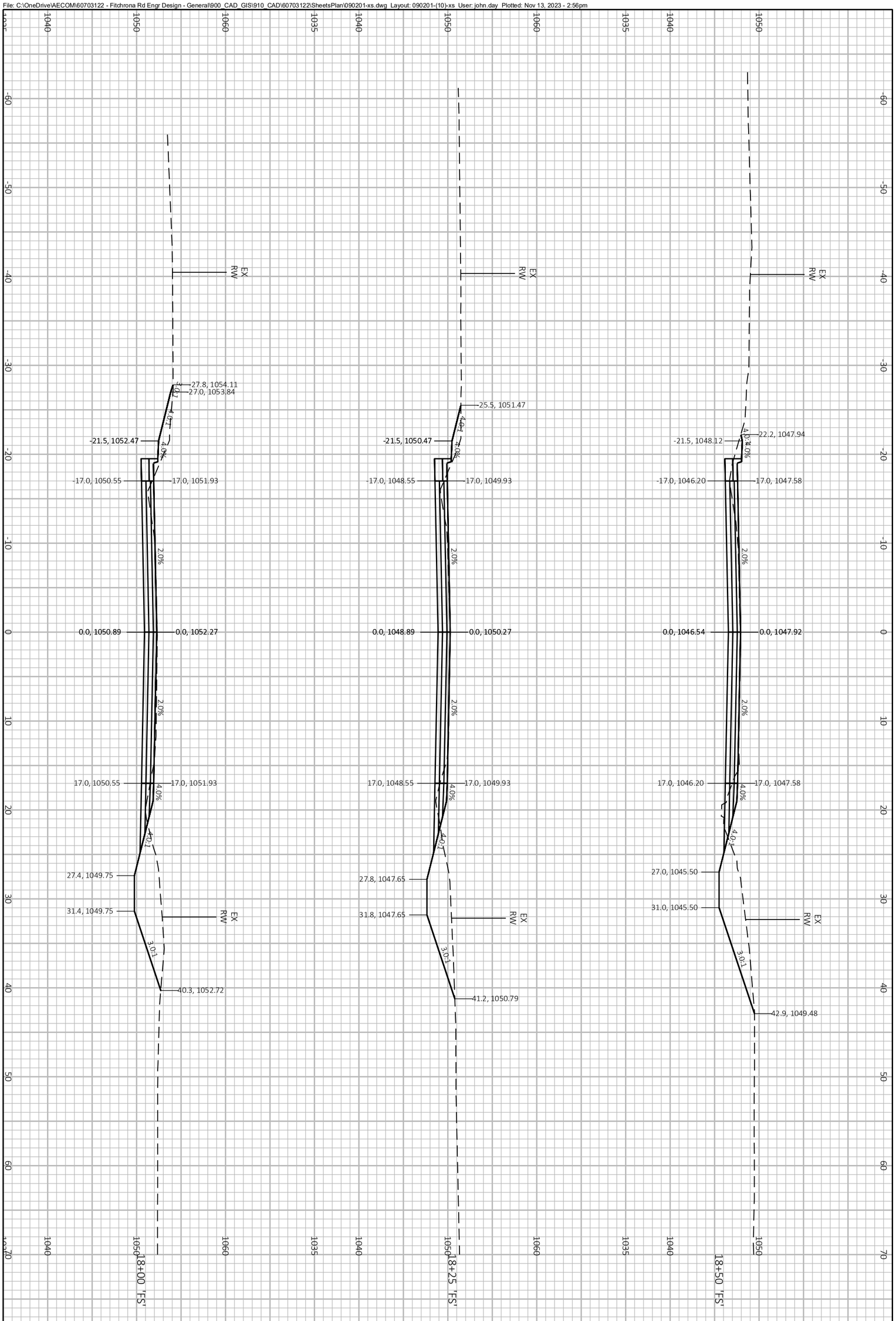

PROJECT NO.: 60703122	SCALE: 1 IN:10 FT	CROSS SECTIONS FITCHRONA ROAD	THE CITY OF Fitchburg PUBLIC WORKS
SHEET NO.: **XXX**	DATE: NOVEMBER 2023		
	REVISION: PRELIMINARY PLANS		

File: C:\OneDrive\AECOM\60703122 - Fitchrona Rd Engr Design - General\900_CAD_GIS\910_CAD\60703122\SheetsPlan\090201-xs.dwg Layout: 090201-(11)-xs User: john.day Plotted: Nov 13, 2023 - 2:56pm

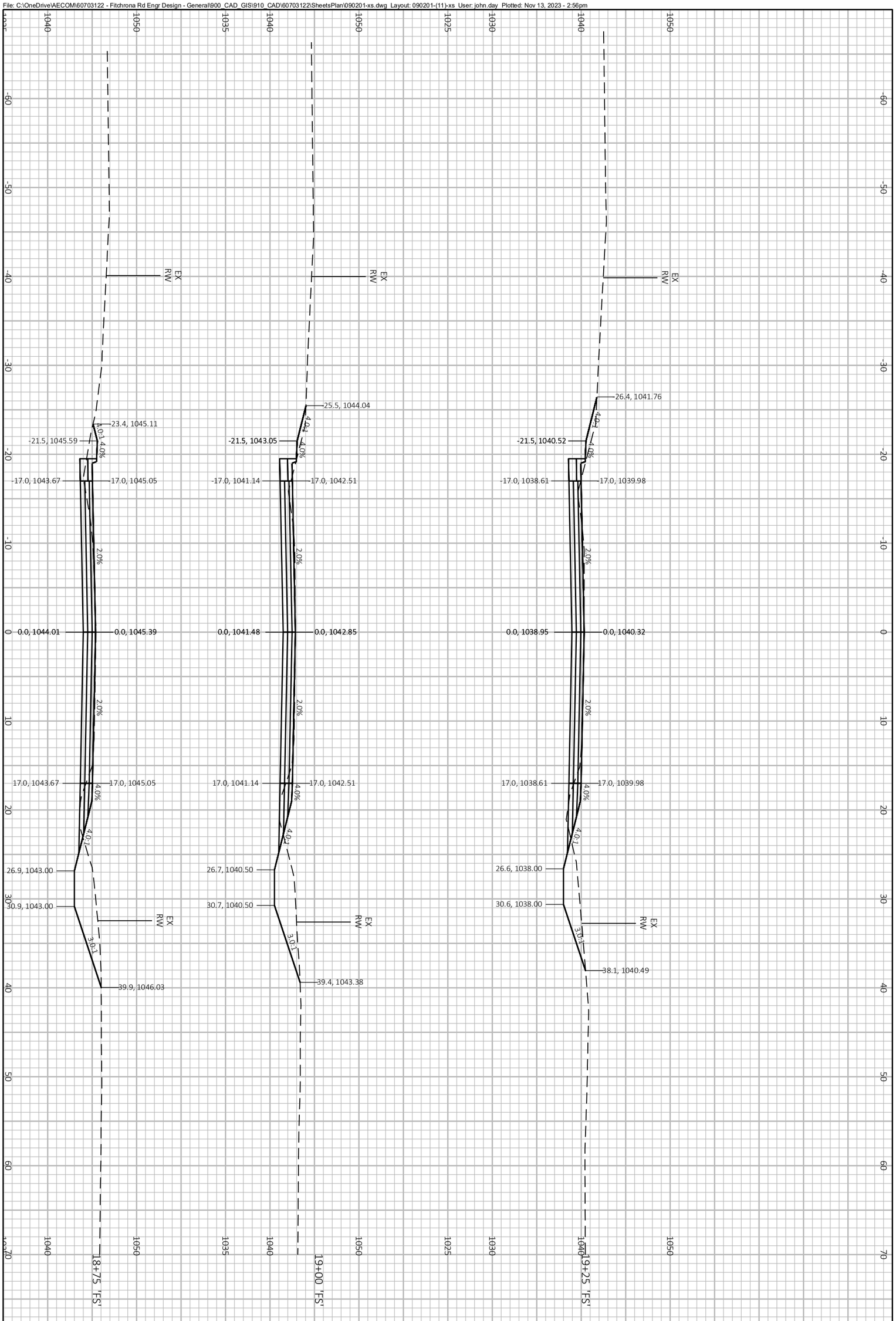

PROJECT NO.: 60703122	SCALE: 1 IN:10 FT	CROSS SECTIONS FITCHRONA ROAD
SHEET NO.: **XXX**	DATE: NOVEMBER 2023	THE CITY OF Fitchburg PUBLIC WORKS
	REVISION: PRELIMINARY PLANS	

File: C:\OneDrive\AECOM\60703122 - Fitchrona Rd Engr Design - General\900_CAD_GIS\910_CAD\60703122\SheetsPlan\090201-xs.dwg Layout: 090201-(12)-xs User: john.day Plotted: Nov 13, 2023 - 2:56pm

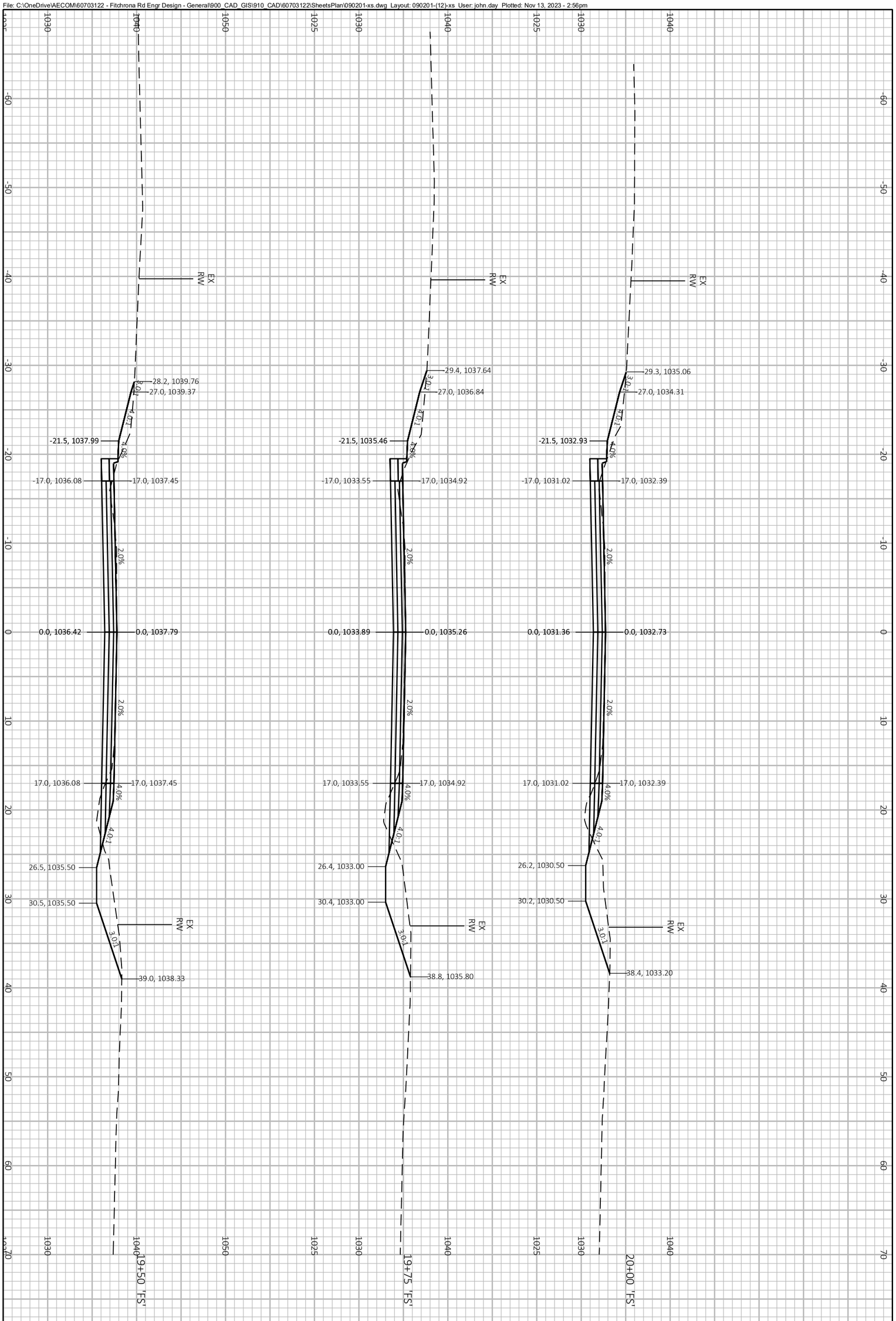

PROJECT NO.: 60703122	SCALE: 1 IN:10 FT	CROSS SECTIONS FITCHRONA ROAD	THE CITY OF Fitchburg PUBLIC WORKS
SHEET NO.: **XXX**	DATE: NOVEMBER 2023		
	REVISION: PRELIMINARY PLANS		

File: C:\OneDrive\AECOM\60703122 - Fitchrona Rd Engr Design - General\900_CAD_GIS\910_CAD\60703122\SheetsPlan\090201-xs.dwg Layout: 090201-(13)-xs User: john.day Plotted: Nov 13, 2023 - 2:56pm

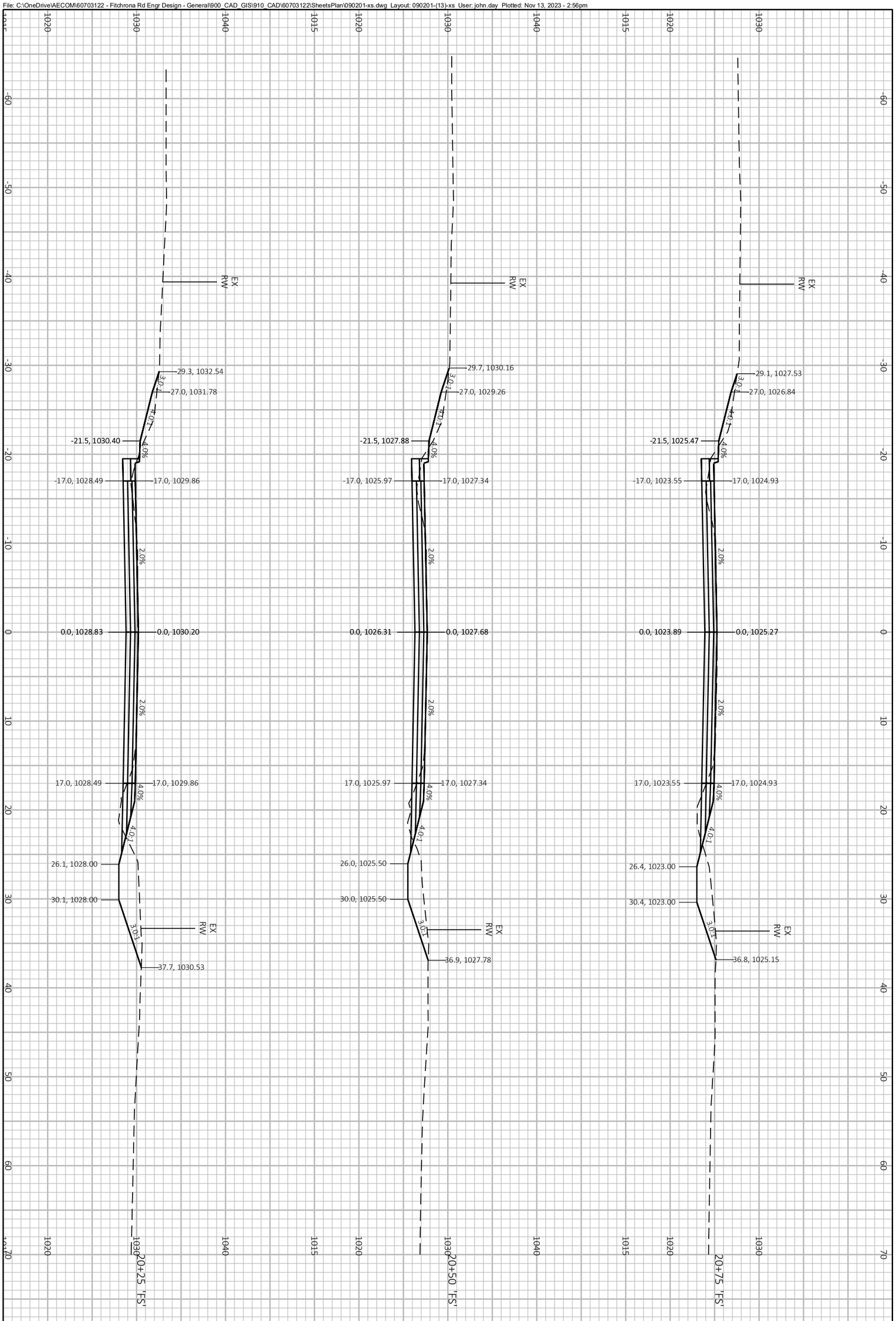

PROJECT NO.: 60703122	SCALE: 1 IN:10 FT	CROSS SECTIONS FITCHRONA ROAD	THE CITY OF Fitchburg PUBLIC WORKS
SHEET NO.: **XXX**	DATE: NOVEMBER 2023		
	REVISION: PRELIMINARY PLANS		

File: C:\OneDrive\AECOM\60703122 - Fitchrona Rd Engr Design - General\900_CAD_GIS\910_CAD\60703122\SheetsPlan\090201-xs.dwg Layout: 090201-(14)-xs User: john.day Plotted: Nov 13, 2023 - 2:56pm

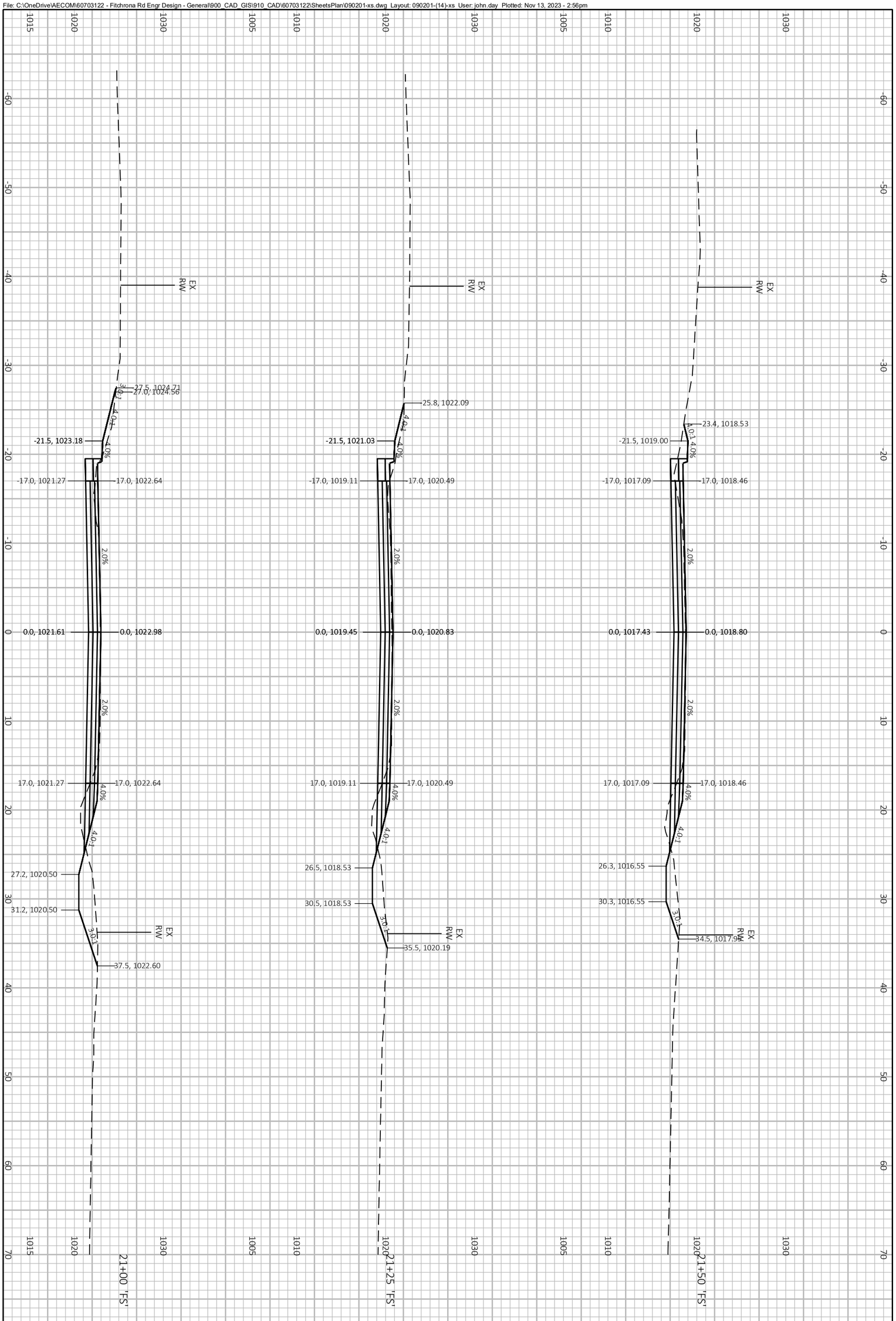

PROJECT NO.: 60703122	SCALE: 1 IN:10 FT	CROSS SECTIONS FITCHRONA ROAD
SHEET NO.: **XXX**	DATE: NOVEMBER 2023	THE CITY OF Fitchburg PUBLIC WORKS
	REVISION: PRELIMINARY PLANS	

File: C:\OneDrive\AECOM\60703122 - Fitchrona Rd Engr Design - General\900_CAD_GIS\910_CAD\60703122\SheetsPlan\090201-xs.dwg Layout: 090201-(15)-xs User: john.day Plotted: Nov 13, 2023 - 2:56pm

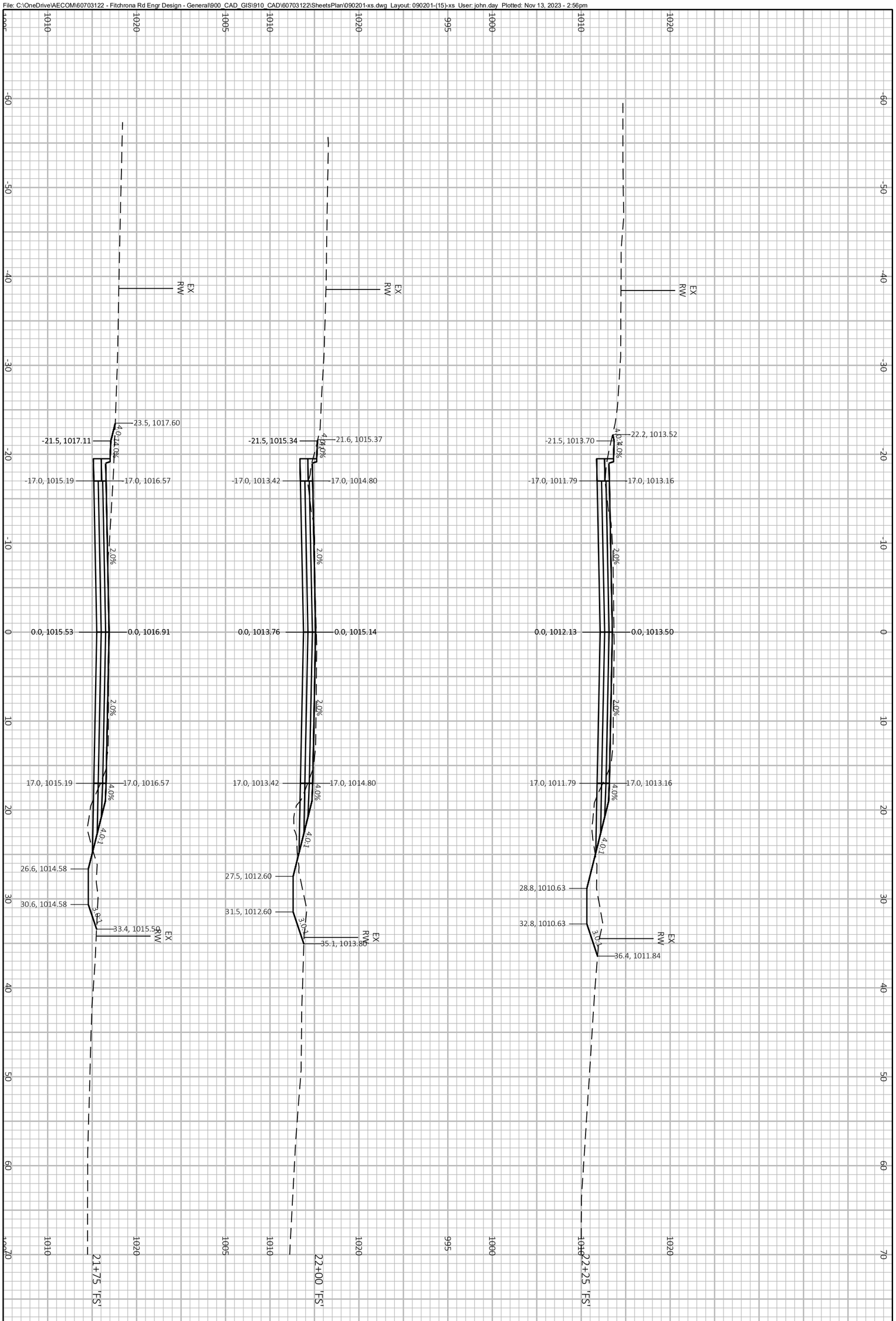

PROJECT NO.: 60703122	SCALE: 1 IN:10 FT	CROSS SECTIONS FITCHRONA ROAD	THE CITY OF Fitchburg PUBLIC WORKS
SHEET NO.: **XXX**	DATE: NOVEMBER 2023		
	REVISION: PRELIMINARY PLANS		

File: C:\OneDrive\AECOM\60703122 - Fitchrona Rd Engr Design - General\900_CAD_GIS\910_CAD\60703122\SheetsPlan\090201-xs.dwg Layout: 090201-(16)-xs User: john.day Plotted: Nov 13, 2023 - 2:57pm

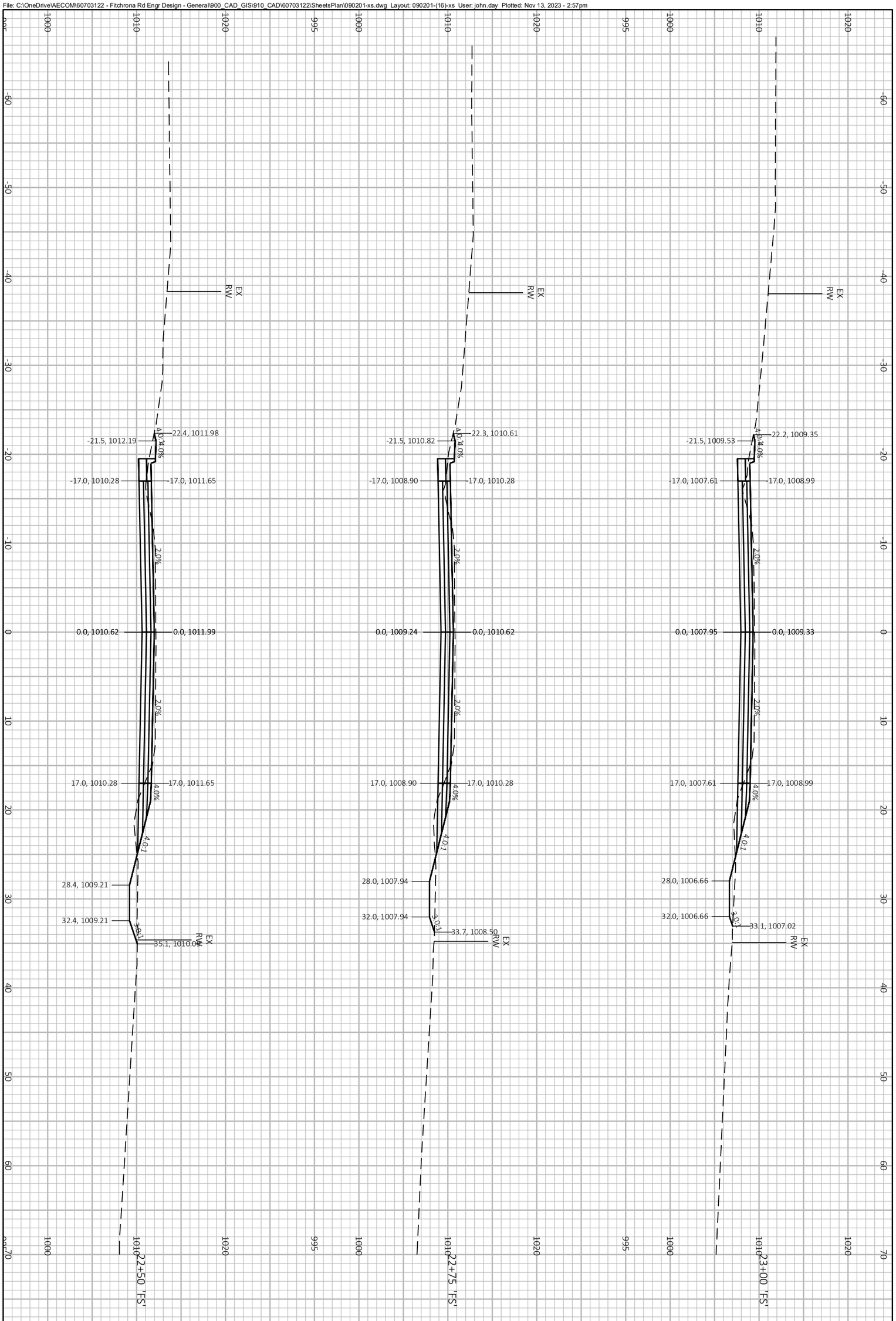

PROJECT NO.: 60703122	SCALE: 1 IN:10 FT	CROSS SECTIONS FITCHRONA ROAD	THE CITY OF Fitchburg PUBLIC WORKS
SHEET NO.: **XXX**	DATE: NOVEMBER 2023		
	REVISION: PRELIMINARY PLANS		

File: C:\OneDrive\AECOM\60703122 - Fitchrona Rd Engr Design - General\900_CAD_GIS\910_CAD\60703122\SheetsPlan\090201-xs.dwg Layout: 090201-(17)-xs User: john.day Plotted: Nov 13, 2023 - 2:57pm



PROJECT NO.: 60703122	SCALE: 1 IN:10 FT	CROSS SECTIONS FITCHRONA ROAD	THE CITY OF Fitchburg PUBLIC WORKS
SHEET NO.: **XXX**	DATE: NOVEMBER 2023		
	REVISION: PRELIMINARY PLANS		

File: C:\OneDrive\AECOM\60703122 - Fitchrona Rd Engr Design - General\900_CAD_GIS\910_CAD\60703122\SheetsPlan\090201-xs.dwg Layout: 090201-(18)-xs User: john.day Plotted: Nov 13, 2023 - 2:57pm



PROJECT NO.: 60703122	SCALE: 1 IN:10 FT	CROSS SECTIONS FITCHRONA ROAD	THE CITY OF Fitchburg PUBLIC WORKS
SHEET NO.: **XXX**	DATE: NOVEMBER 2023		
	REVISION: PRELIMINARY PLANS		

File: C:\OneDrive\AECOM\60703122 - Fitchrona Rd Engr Design - General\900_CAD_GIS\910_CAD\60703122\SheetsPlan\090201-xs.dwg Layout: 090201-(19)-xs User: john.day Plotted: Nov 13, 2023 - 2:57pm

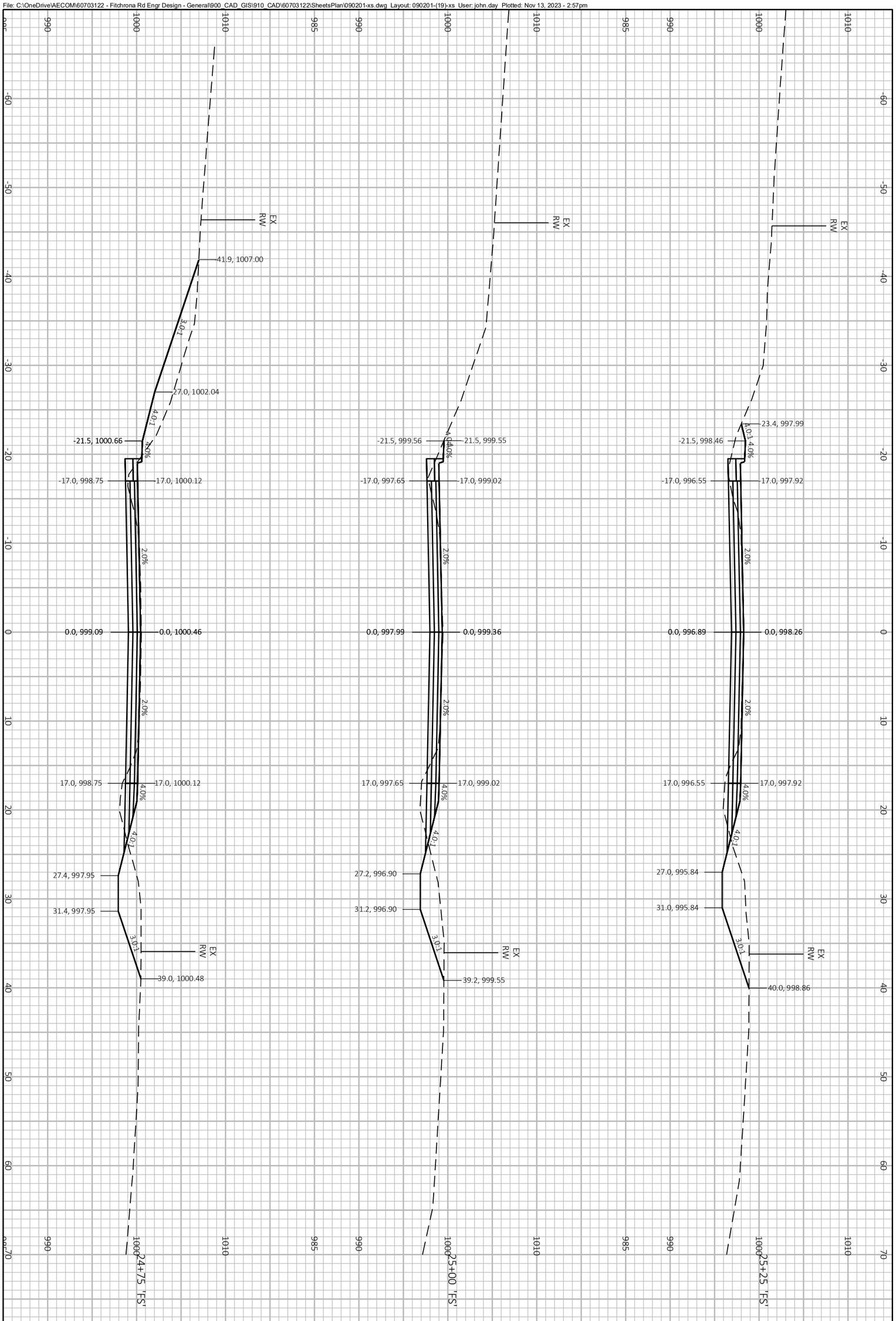

PROJECT NO.: 60703122	SCALE: 1 IN:10 FT	CROSS SECTIONS FITCHRONA ROAD
SHEET NO.: **XXX**	DATE: NOVEMBER 2023	THE CITY OF Fitchburg PUBLIC WORKS
	REVISION: PRELIMINARY PLANS	

File: C:\OneDrive\AECOM\60703122 - Fitchrona Rd Engr Design - General\900_CAD_GIS\910_CAD\60703122\SheetsPlan\090201-xs.dwg Layout: 090201-(20)-xs User: john.day Plotted: Nov 13, 2023 - 2:57pm

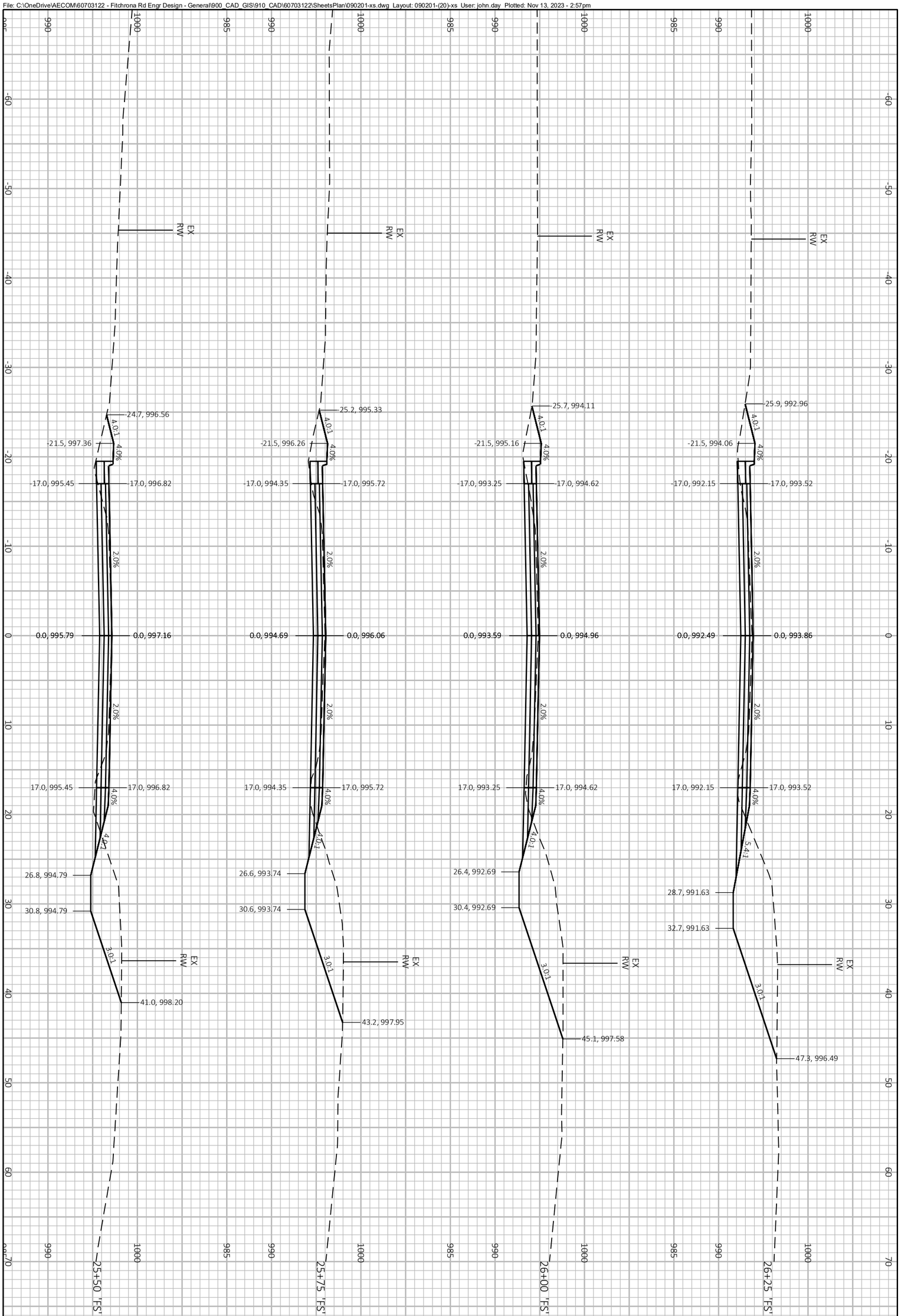

PROJECT NO.: 60703122	SCALE: 1 IN:10 FT	CROSS SECTIONS FITCHRONA ROAD	THE CITY OF Fitchburg PUBLIC WORKS
SHEET NO.: **XXX**	DATE: NOVEMBER 2023		
	REVISION: PRELIMINARY PLANS		

File: C:\OneDrive\AECOM\60703122 - Fitchrona Rd Engr Design - General\900_CAD_GIS\910_CAD\60703122\SheetsPlan\090201-xs-RAB.dwg Layout: S-Ent-(01) User: john.day Plotted: Nov 14, 2023 - 2:11pm

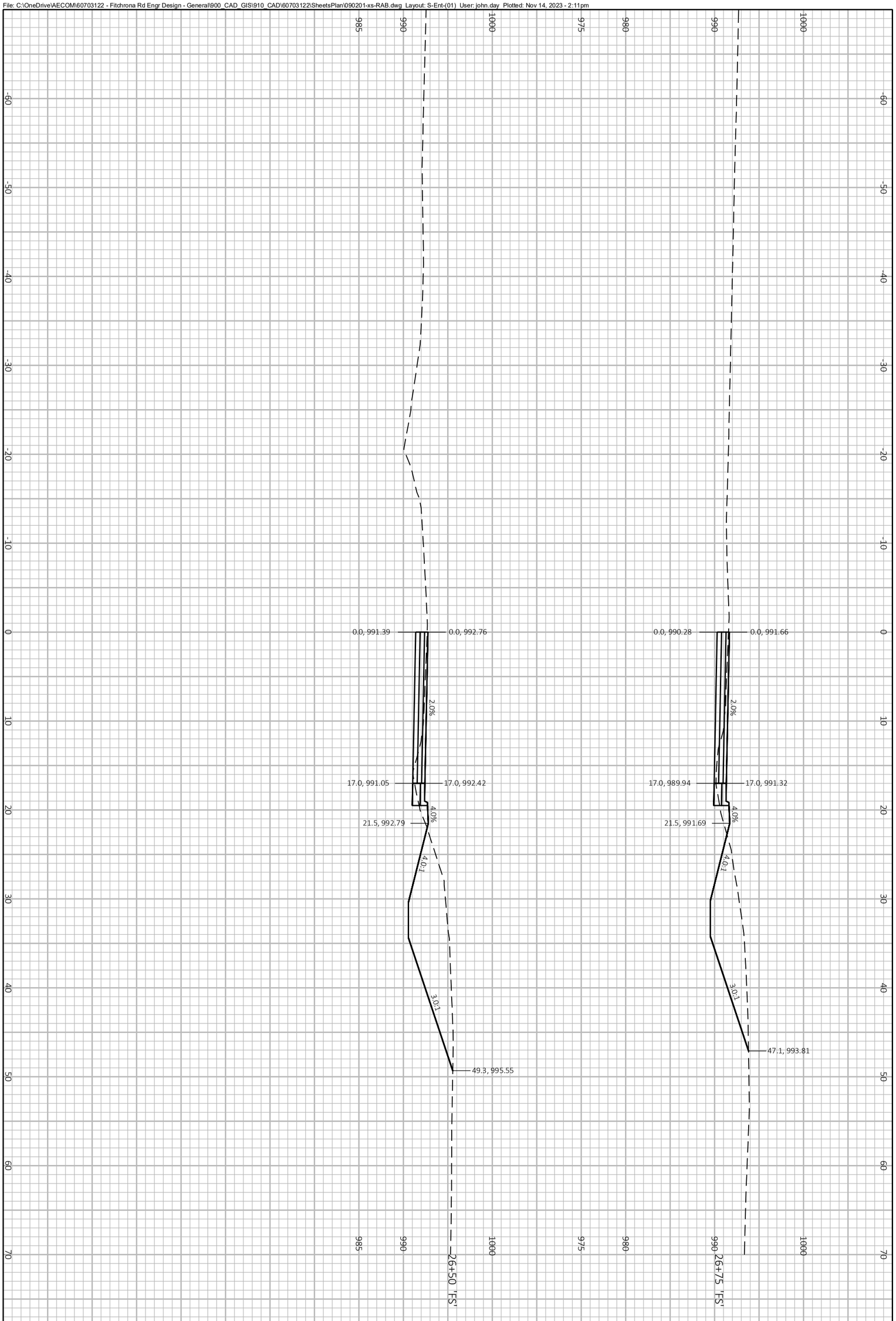

PROJECT NO.: 60703122	SCALE: 1 IN:10 FT	CROSS SECTIONS FITCHRONA ROAD	THE CITY OF Fitchburg PUBLIC WORKS
SHEET NO.: **XXX**	DATE: NOVEMBER 2023		
	REVISION: PRELIMINARY PLANS		

File: C:\OneDrive\AECOM\60703122 - Fitchrona Rd Engr Design - General\900_CAD_GIS\910_CAD\60703122\SheetsPlan\090201-xs-RAB.dwg Layout: S-Ent-(02) User: john.day Plotted: Nov 14, 2023 - 2:11pm

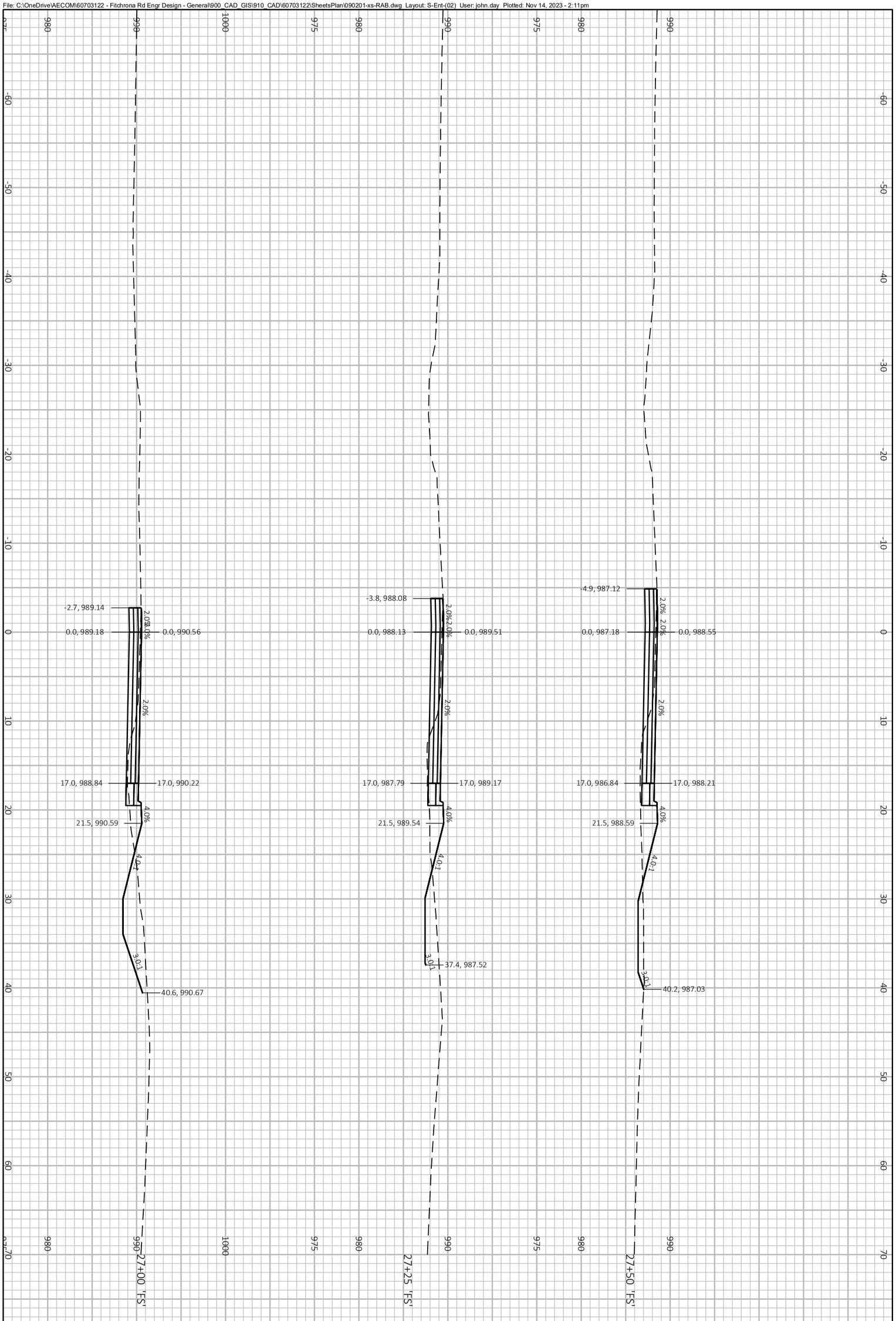

PROJECT NO.: 60703122	SCALE: 1 IN:10 FT	CROSS SECTIONS FITCHRONA ROAD
SHEET NO.: **XXX**	DATE: NOVEMBER 2023	THE CITY OF Fitchburg PUBLIC WORKS
	REVISION: PRELIMINARY PLANS	

File: C:\OneDrive\AECOM\60703122 - Fitchrona Rd Engr Design - General\900_CAD_GIS\910_CAD\60703122\SheetsPlan\090201-xs-RAB.dwg Layout: S-Ent-(03) User: john.day Plotted: Nov 14, 2023 - 2:12pm

PROJECT NO.: 60703122	SCALE: 1 IN:10 FT	CROSS SECTIONS FITCHRONA ROAD	THE CITY OF Fitchburg PUBLIC WORKS
SHEET NO.: **XXX**	DATE: NOVEMBER 2023		
	REVISION: PRELIMINARY PLANS		

File: C:\OneDrive\AECOM\60703122 - Fitchrona Rd Engr Design - General\900_CAD_GIS\910_CAD\60703122\SheetsPlan\090201-xs-RAB.dwg Layout: S-Ent-(04) User: john.day Plotted: Nov 14, 2023 - 2:12pm

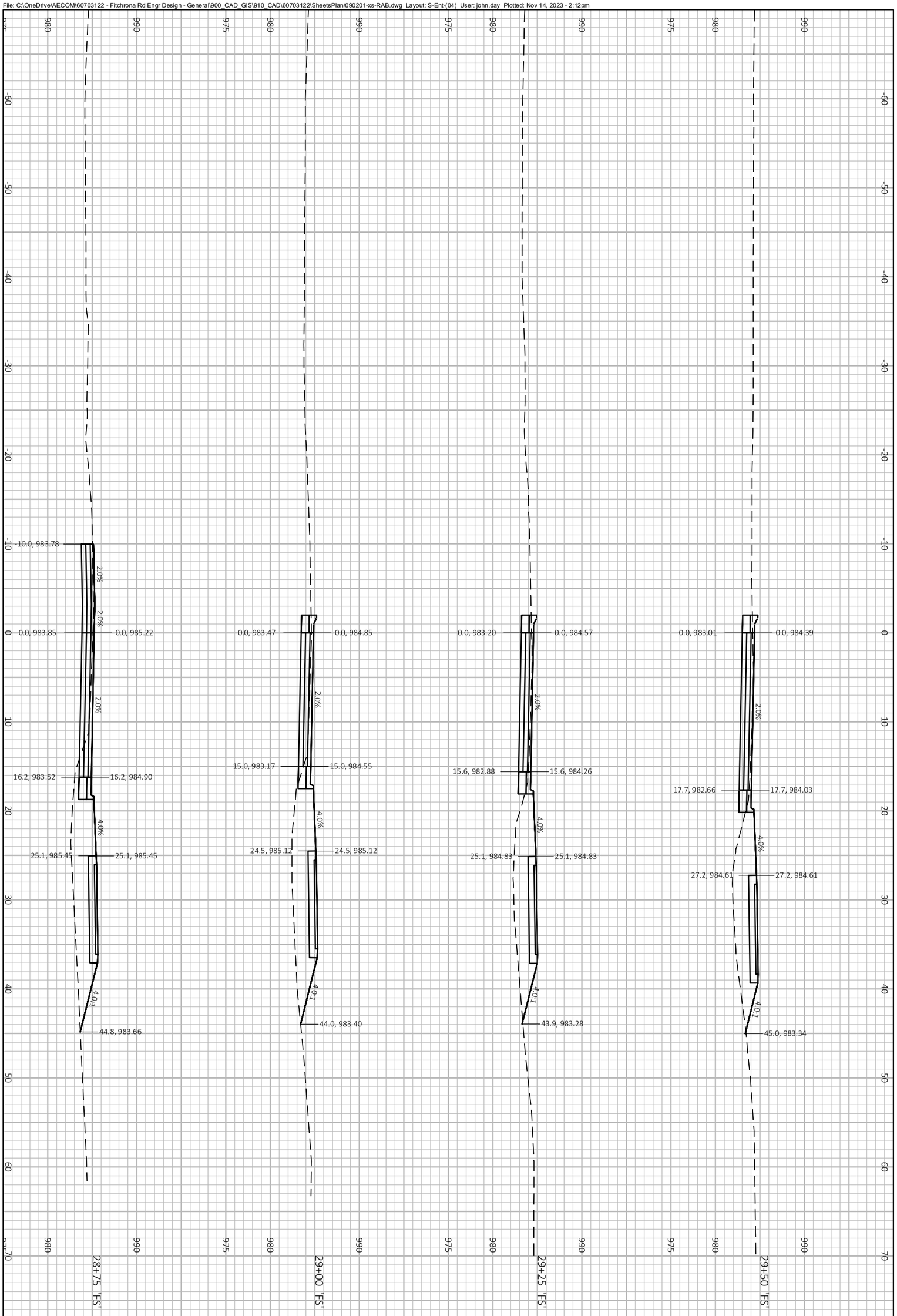

PROJECT NO.: 60703122	SCALE: 1 IN:10 FT	CROSS SECTIONS FITCHRONA ROAD	THE CITY OF Fitchburg PUBLIC WORKS
SHEET NO.: **XXX**	DATE: NOVEMBER 2023		
	REVISION: PRELIMINARY PLANS		

File: C:\OneDrive\AECOM\60703122 - Fitchrona Rd Engr Design - General\900_CAD_GIS\910_CAD\60703122\SheetsPlan\090201-xs-RAB.dwg Layout: S-Ent-(05) User: john.day Plotted: Nov 14, 2023 - 2:12pm

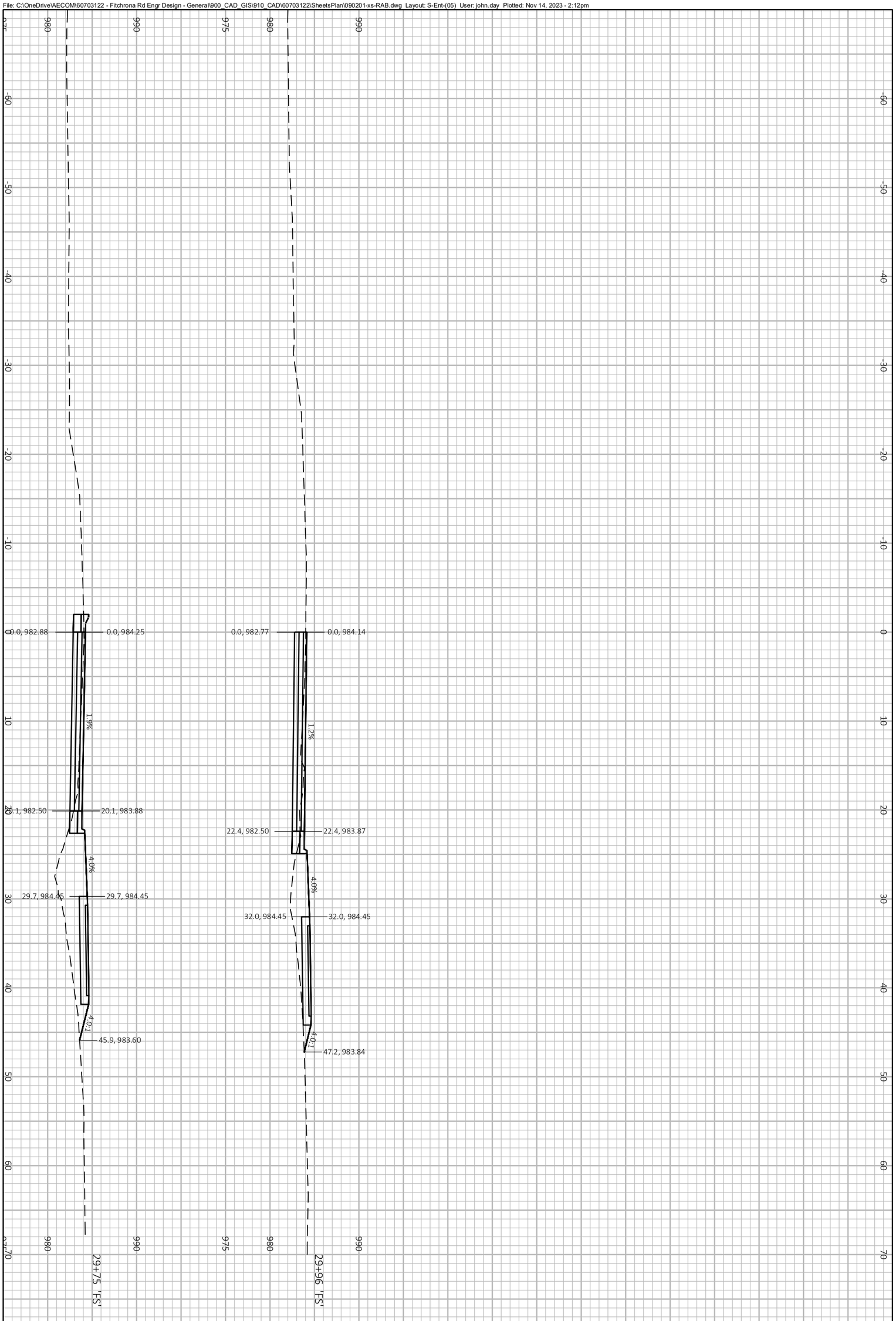

PROJECT NO.: 60703122	SCALE: 1 IN:10 FT	CROSS SECTIONS FITCHRONA ROAD	THE CITY OF Fitchburg PUBLIC WORKS
SHEET NO.: **XXX**	DATE: NOVEMBER 2023		
	REVISION: PRELIMINARY PLANS		

File: C:\OneDrive\AECOM\60703122 - Fitchrona Rd Engr Design - General\900_CAD_GIS\910_CAD\60703122\SheetsPlan\090201-xs-RAB.dwg Layout: S-Ex-(01) User: john.day Plotted: Nov 14, 2023 - 2:12pm

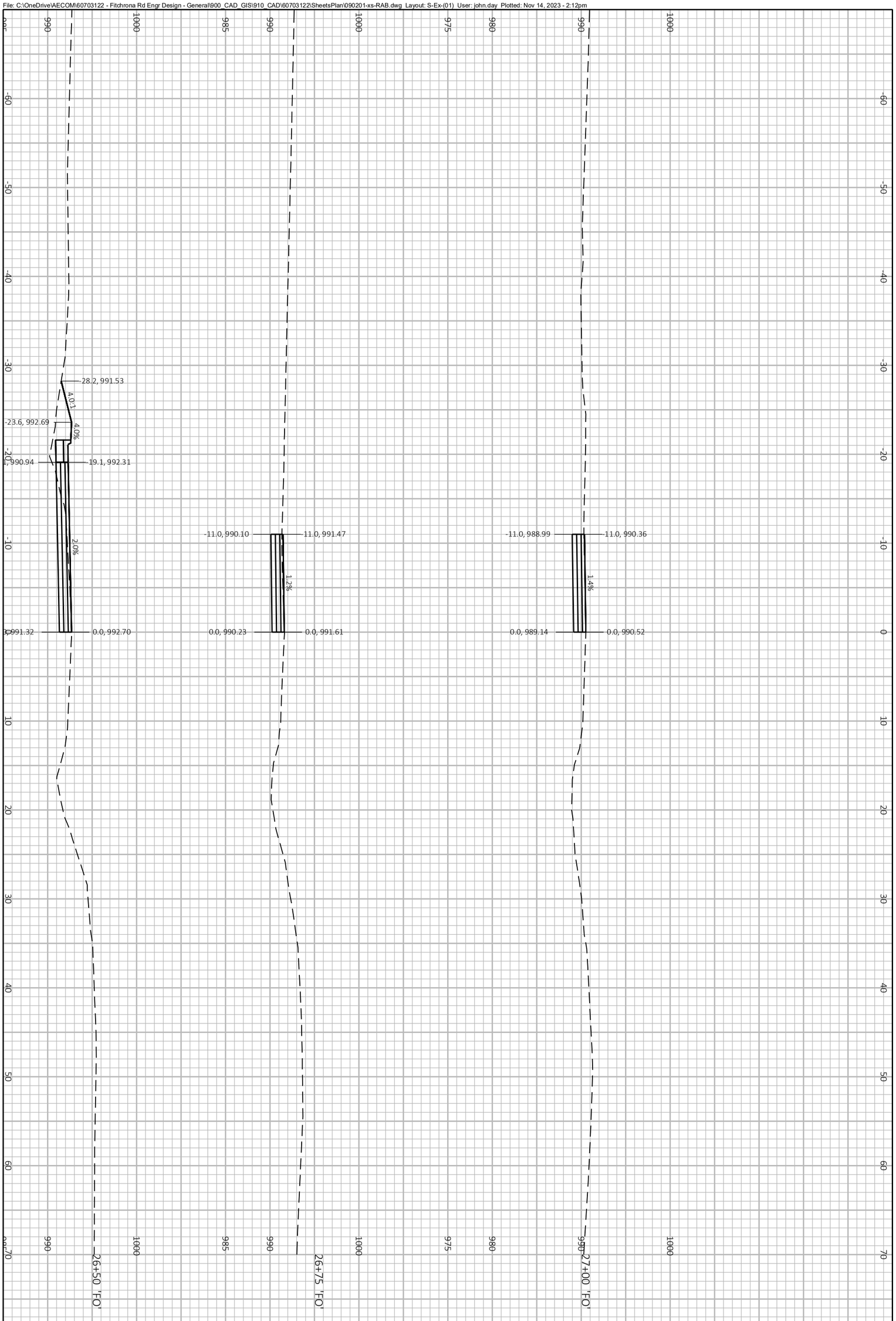

PROJECT NO.: 60703122	SCALE: 1 IN:10 FT	CROSS SECTIONS FITCHRONA ROAD	THE CITY OF Fitchburg PUBLIC WORKS
SHEET NO.: **XXX**	DATE: NOVEMBER 2023		
	REVISION: PRELIMINARY PLANS		

File: C:\OneDrive\AECOM\60703122 - Fitchrona Rd Engr Design - General\900_CAD_GIS\910_CAD\60703122\SheetsPlan\090201-xs-RAB.dwg Layout: S-Ex-(02) User: john.day Plotted: Nov 14, 2023 - 2:12pm

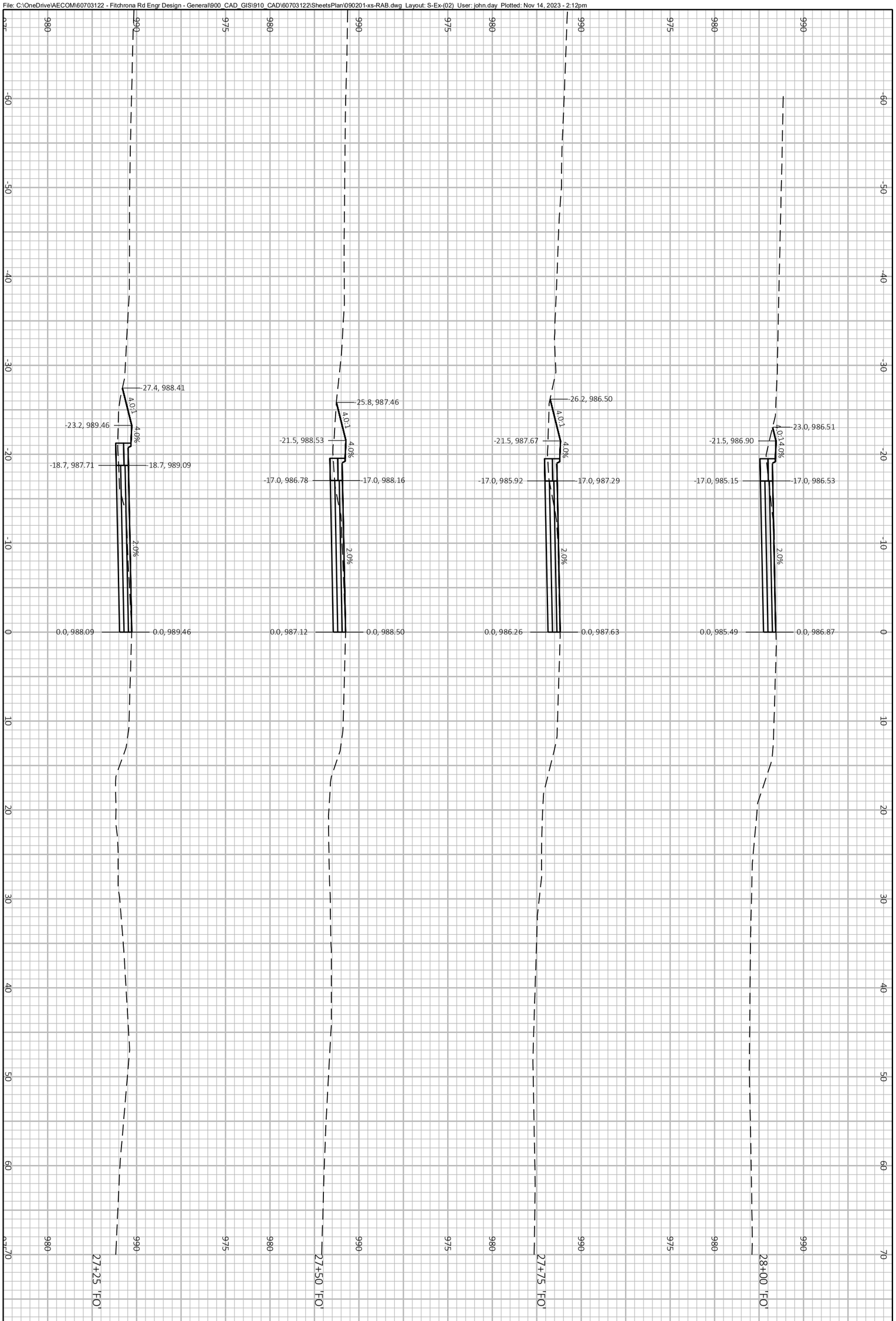

PROJECT NO.: 60703122	SCALE: 1 IN:10 FT	CROSS SECTIONS FITCHRONA ROAD	THE CITY OF Fitchburg PUBLIC WORKS
SHEET NO.: **XXX**	DATE: NOVEMBER 2023		
	REVISION: PRELIMINARY PLANS		

File: C:\OneDrive\AECOM\60703122 - Fitchrona Rd Engr Design - General\900_CAD_GIS\910_CAD\60703122\SheetsPlan\090201-xs-RAB.dwg Layout: S-Ex-(03) User: john.day Plotted: Nov 14, 2023 - 2:12pm



PROJECT NO.: 60703122	SCALE: 1 IN:10 FT	CROSS SECTIONS FITCHRONA ROAD	THE CITY OF Fitchburg PUBLIC WORKS
SHEET NO.: **XXX**	DATE: NOVEMBER 2023		
	REVISION: PRELIMINARY PLANS		

File: C:\OneDrive\AECOM\60703122 - Fitchrona Rd Engr Design - General\900_CAD_GIS\910_CAD\60703122\SheetsPlan\090201-xs-RAB.dwg Layout: S-Ex-(04) User: john.day Plotted: Nov 14, 2023 - 2:12pm



PROJECT NO.: 60703122	SCALE: 1 IN:10 FT	CROSS SECTIONS FITCHRONA ROAD	THE CITY OF Fitchburg PUBLIC WORKS
SHEET NO.: **XXX**	DATE: NOVEMBER 2023		
	REVISION: PRELIMINARY PLANS		

File: C:\OneDrive\AECOM\60703122 - Fitchrona Rd Engr Design - General\900_CAD_GIS\910_CAD\60703122\SheetsPlan\090201-xs-RAB.dwg Layout: S-Ex-(05) User: john.day Plotted: Nov 14, 2023 - 2:12pm

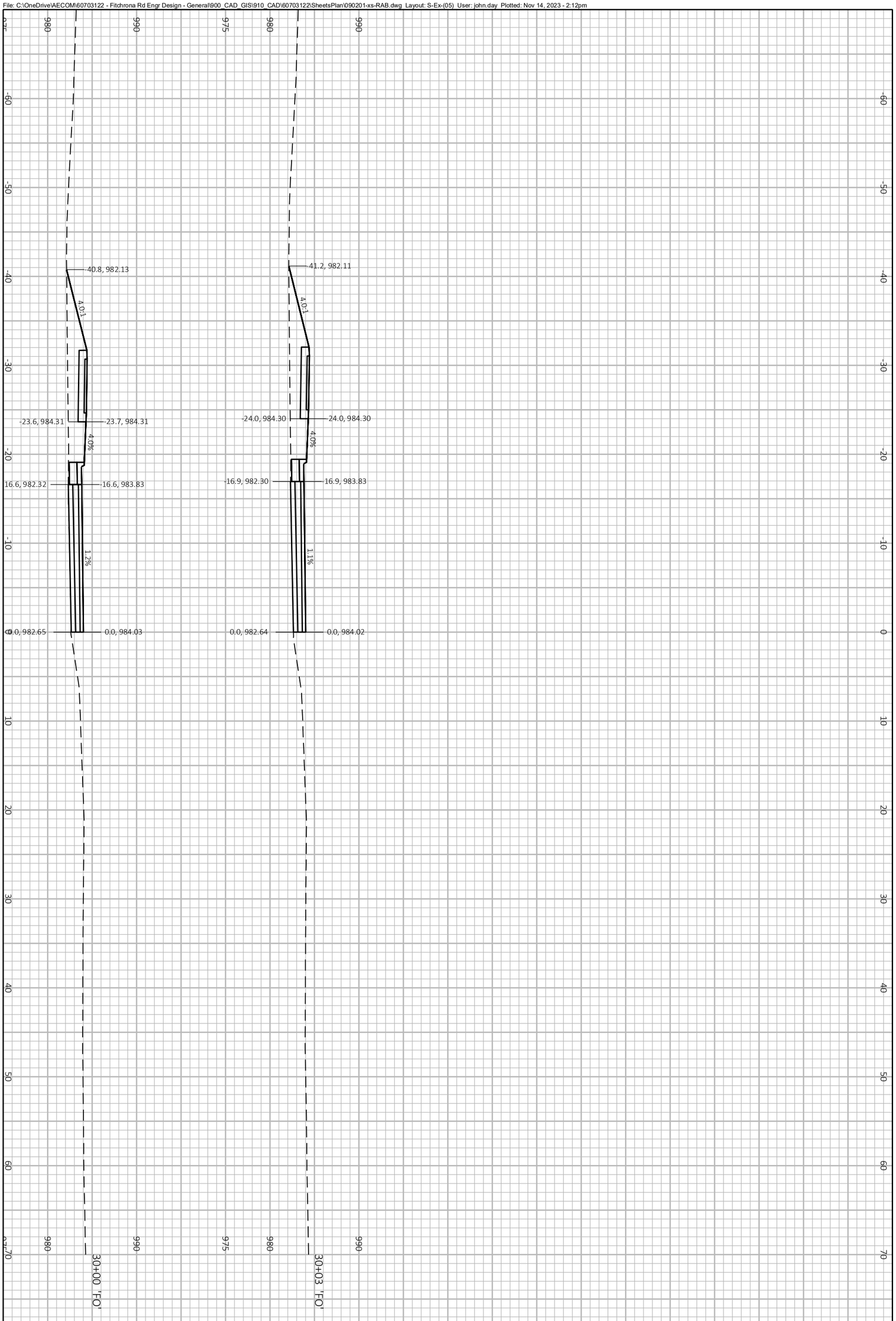

PROJECT NO.: 60703122	SCALE: 1 IN:10 FT	CROSS SECTIONS FITCHRONA ROAD	THE CITY OF Fitchburg PUBLIC WORKS
SHEET NO.: **XXX**	DATE: NOVEMBER 2023		
	REVISION: PRELIMINARY PLANS		

File: C:\OneDrive\AECOM\60703122 - Fitchrona Rd Engr Design - General\900_CAD_GIS\910_CAD\60703122\SheetsPlan\090201-xs-RAB.dwg Layout: RAB-(01) User: john.day Plotted: Nov 14, 2023 - 2:12pm

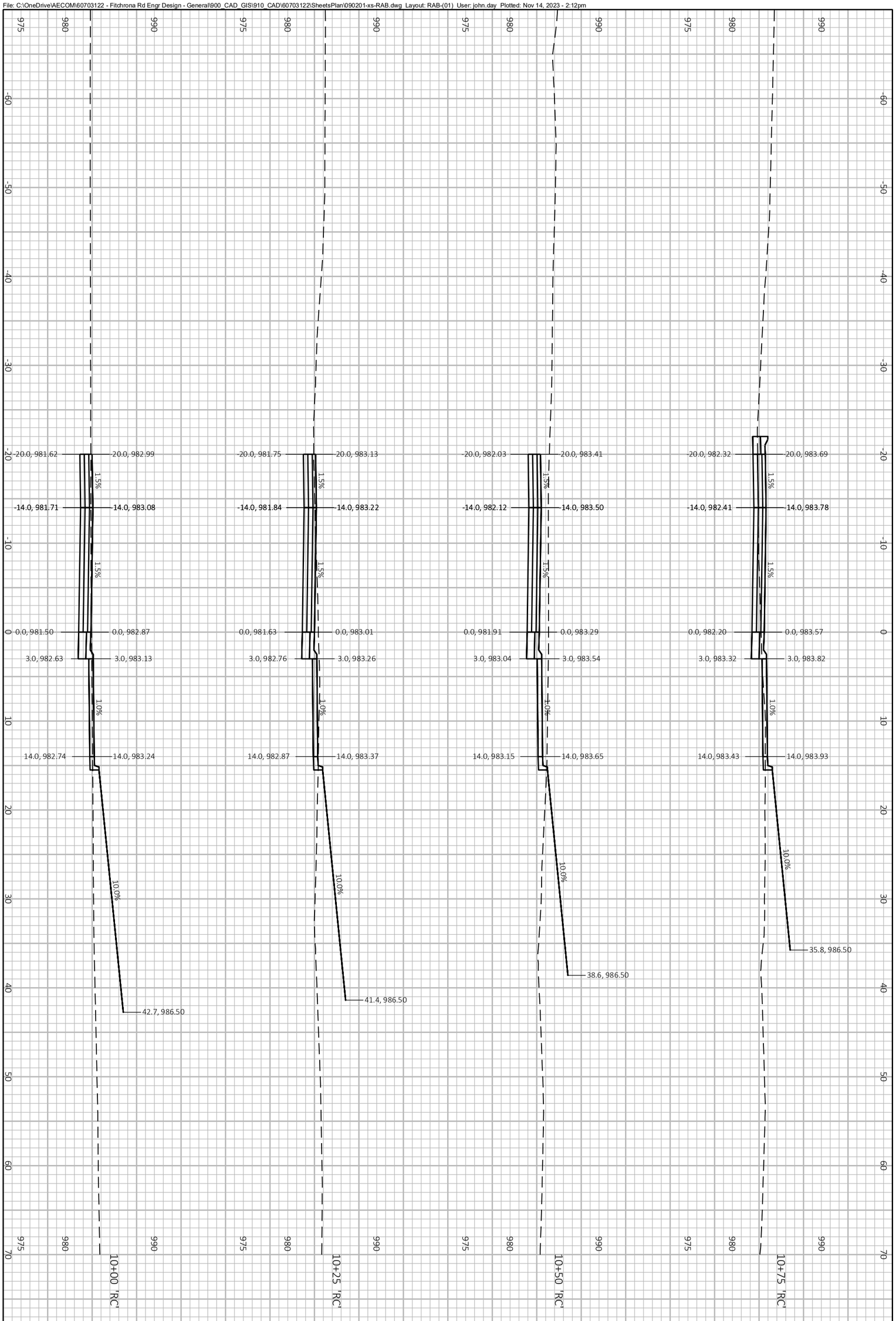

PROJECT NO.: 60703122	SCALE: 1 IN:10 FT	CROSS SECTIONS FITCHRONA ROAD	THE CITY OF Fitchburg PUBLIC WORKS
SHEET NO.: **XXX**	DATE: NOVEMBER 2023		
	REVISION: PRELIMINARY PLANS		

File: C:\OneDrive\AECOM\60703122 - Fitchrona Rd Engr Design - General\900_CAD_GIS\910_CAD\60703122\SheetsPlan\090201-xs-RAB.dwg Layout: RAB-(02) User: john.day Plotted: Nov 14, 2023 - 2:12pm

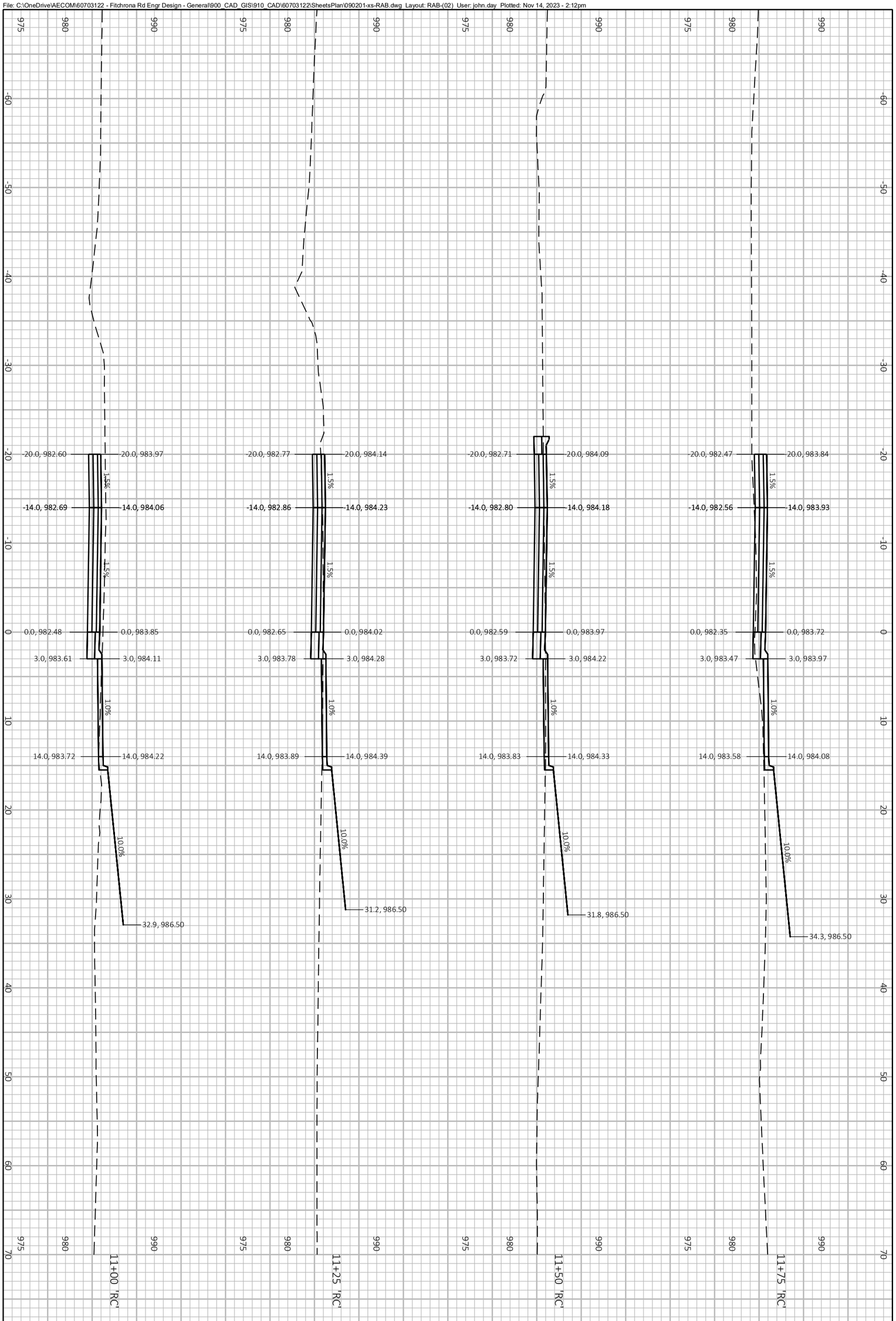

PROJECT NO.: 60703122	SCALE: 1 IN:10 FT	CROSS SECTIONS FITCHRONA ROAD	THE CITY OF Fitchburg PUBLIC WORKS
SHEET NO.: **XXX**	DATE: NOVEMBER 2023		
	REVISION: PRELIMINARY PLANS		

File: C:\OneDrive\AECOM\60703122 - Fitchrona Rd Engr Design - General\900_CAD_GIS\910_CAD\60703122\SheetsPlan\090201-xs-RAB.dwg Layout: RAB-(03) User: john.day Plotted: Nov 14, 2023 - 2:12pm

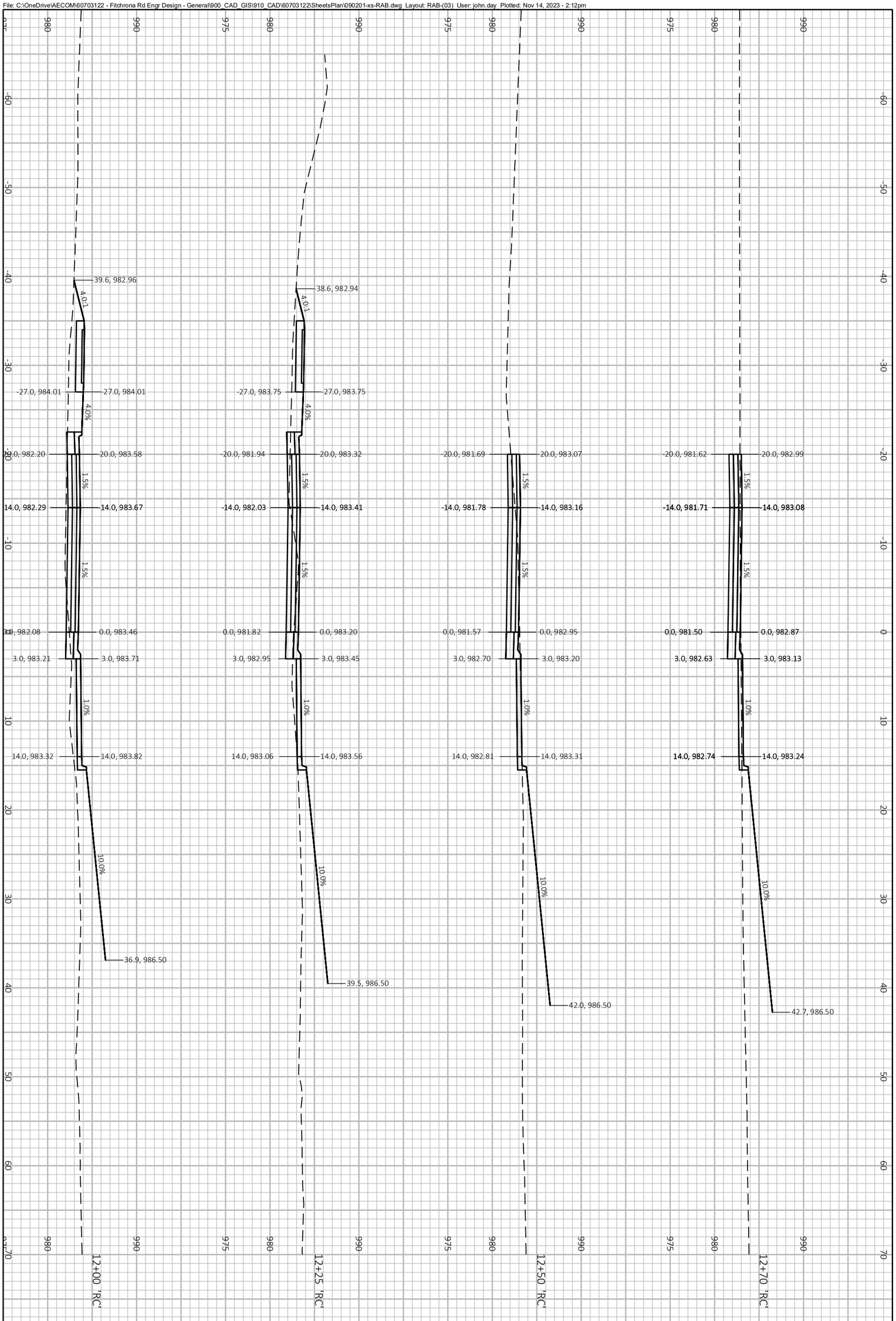

PROJECT NO.: 60703122	SCALE: 1 IN:10 FT	CROSS SECTIONS FITCHRONA ROAD	THE CITY OF Fitchburg PUBLIC WORKS
SHEET NO.: **XXX**	DATE: NOVEMBER 2023		
	REVISION: PRELIMINARY PLANS		

File: C:\OneDrive\AECOM\60703122 - Fitchrona Rd Engr Design - General\900_CAD_GIS\910_CAD\60703122\SheetsPlan\090201-xs-RAB.dwg Layout: N-Ent-(01) User: john.day Plotted: Nov 14, 2023 - 2:12pm

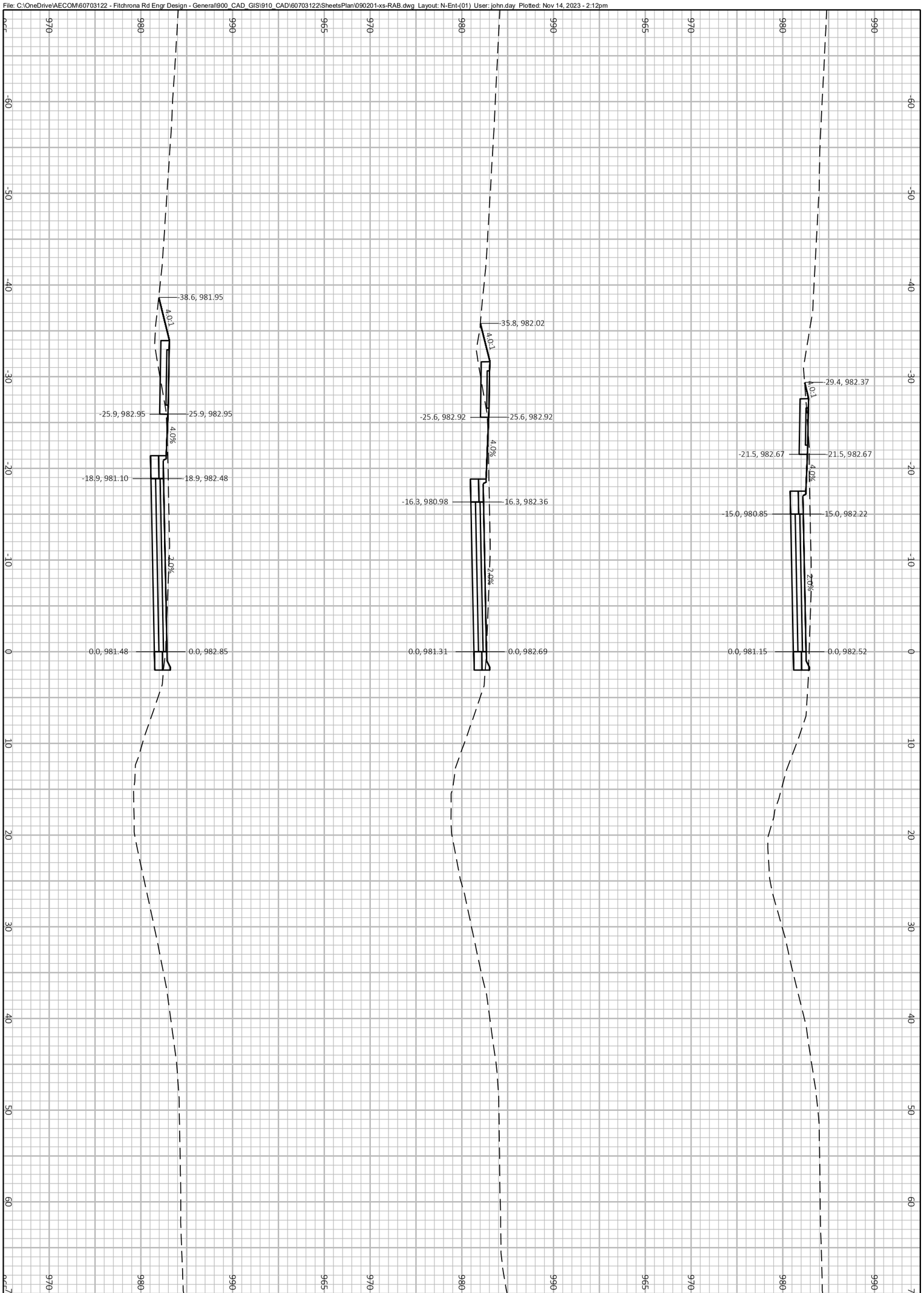

PROJECT NO.: 60703122	SCALE: 1 IN:10 FT	CROSS SECTIONS FITCHRONA ROAD	THE CITY OF Fitchburg PUBLIC WORKS
SHEET NO.: **XXX**	DATE: NOVEMBER 2023		
	REVISION: PRELIMINARY PLANS		

File: C:\OneDrive\AECOM\60703122 - Fitchrona Rd Engr Design - General\900_CAD_GIS\910_CAD\60703122\SheetsPlan\090201-xs-RAB.dwg Layout: N-Ent-(02) User: john.day Plotted: Nov 14, 2023 - 2:13pm

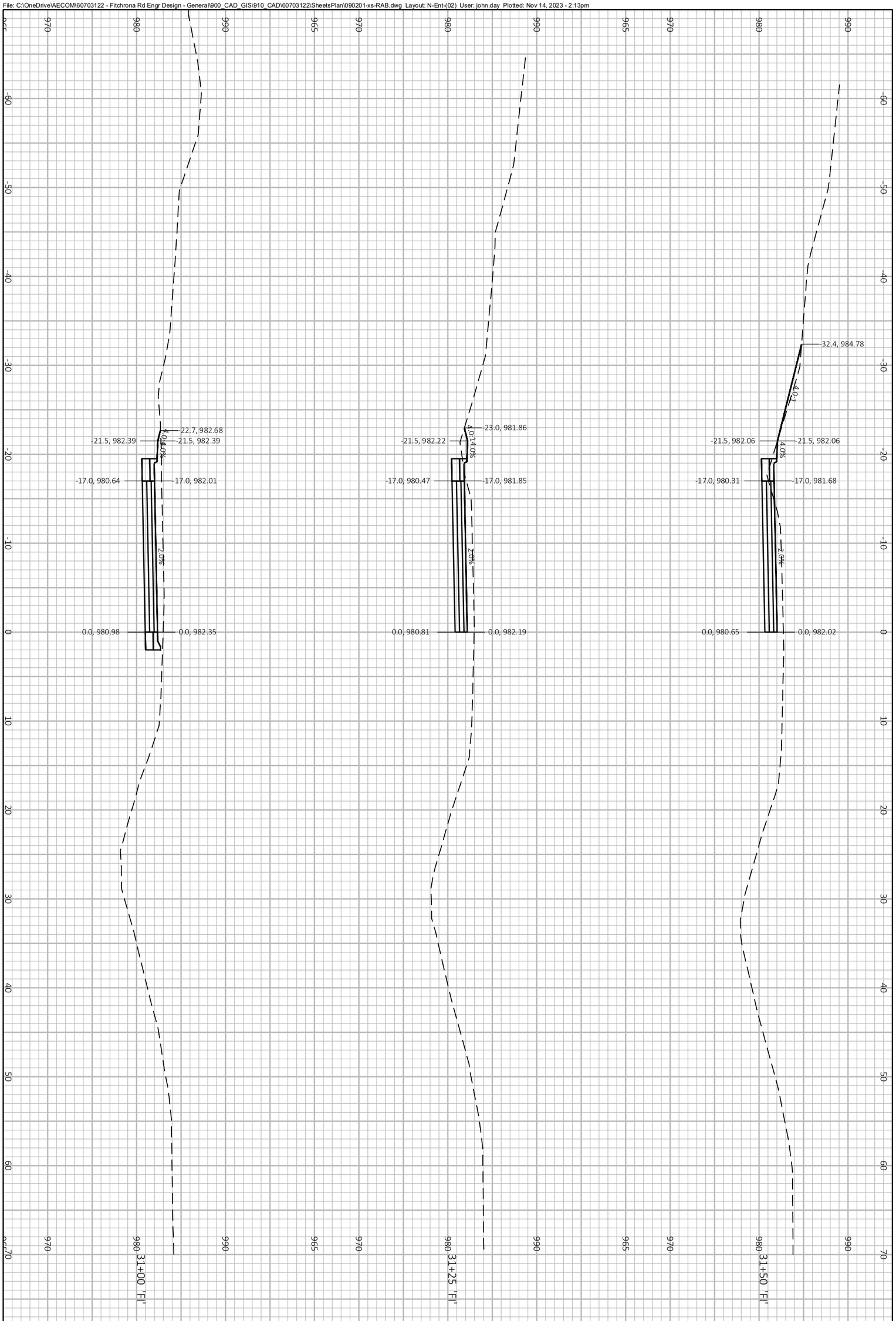

PROJECT NO.: 60703122	SCALE: 1 IN:10 FT	CROSS SECTIONS FITCHRONA ROAD	THE CITY OF Fitchburg PUBLIC WORKS
SHEET NO.: **XXX**	DATE: NOVEMBER 2023		
	REVISION: PRELIMINARY PLANS		

File: C:\OneDrive\AECOM\60703122 - Fitchrona Rd Engr Design - General\900_CAD_GIS\910_CAD\60703122\SheetsPlan\090201-xs-RAB.dwg Layout: N-Ent-(03) User: john.day Plotted: Nov 14, 2023 - 2:13pm

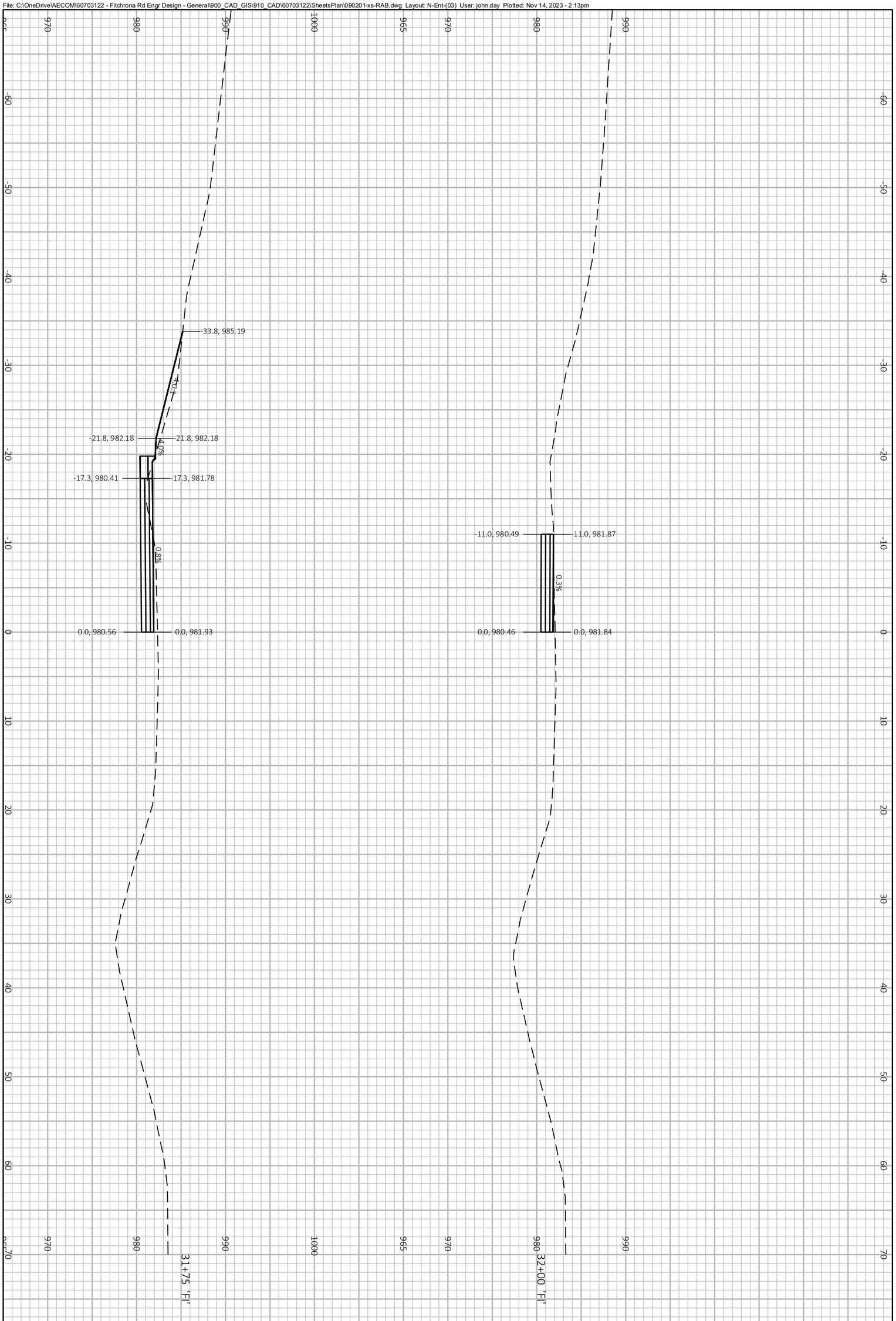

PROJECT NO.: 60703122	SCALE: 1 IN:10 FT	CROSS SECTIONS FITCHRONA ROAD	THE CITY OF Fitchburg PUBLIC WORKS
SHEET NO.: **XXX**	DATE: NOVEMBER 2023		
	REVISION: PRELIMINARY PLANS		

File: C:\OneDrive\AECOM\60703122 - Fitchrona Rd Engr Design - General\900_CAD_GIS\910_CAD\60703122\SheetsPlan\090201-xs-RAB.dwg Layout: N-Ent-(04) User: john.day Plotted: Nov 14, 2023 - 2:13pm

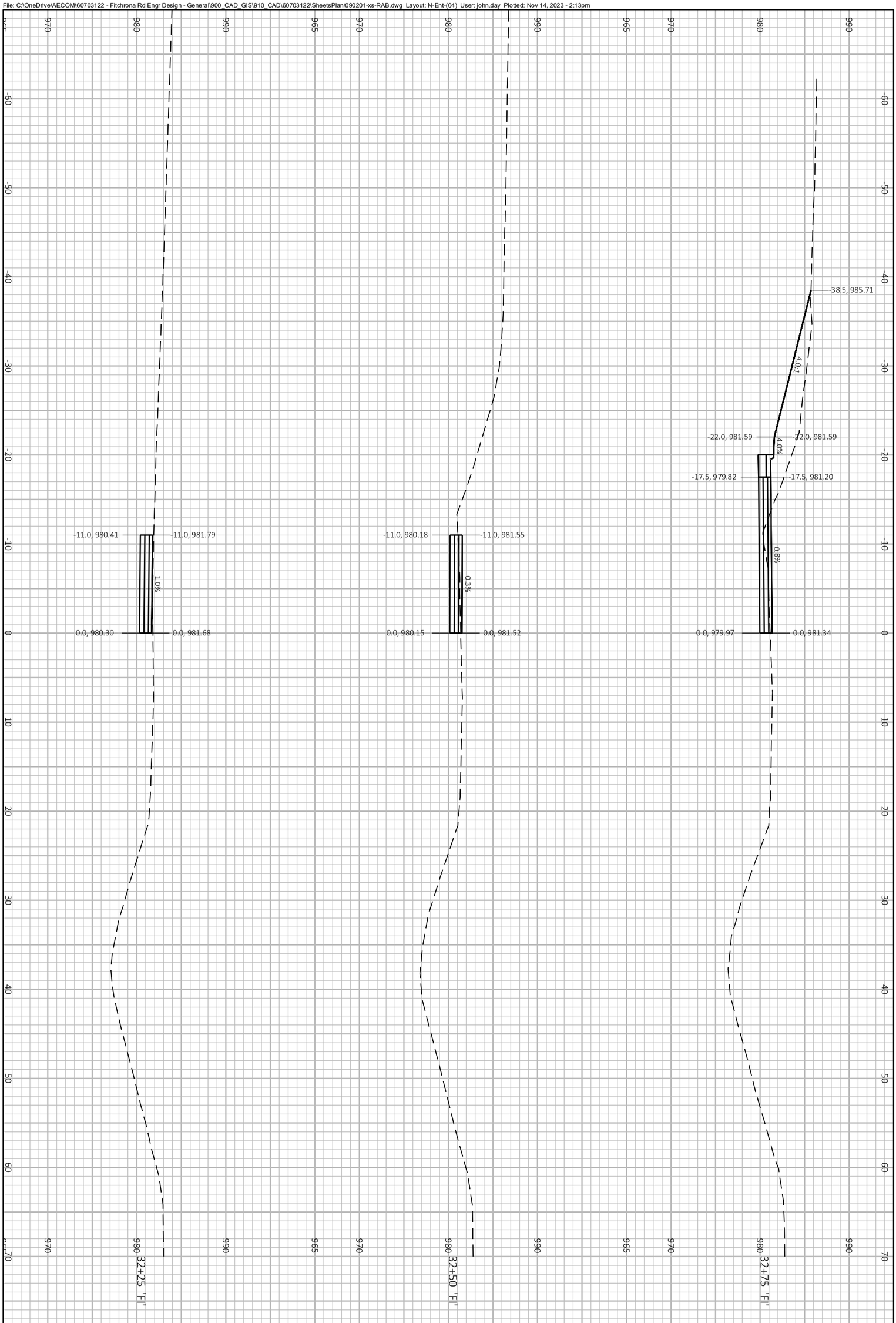

PROJECT NO.: 60703122	SCALE: 1 IN:10 FT	CROSS SECTIONS FITCHRONA ROAD	THE CITY OF Fitchburg PUBLIC WORKS
SHEET NO.: **XXX**	DATE: NOVEMBER 2023		
	REVISION: PRELIMINARY PLANS		

File: C:\OneDrive\AECOM\60703122 - Fitchrona Rd Engr Design - General\900_CAD_GIS\910_CAD\60703122\SheetsPlan\090201-xs-RAB.dwg Layout: N-Ent-(05) User: john.day Plotted: Nov 14, 2023 - 2:13pm

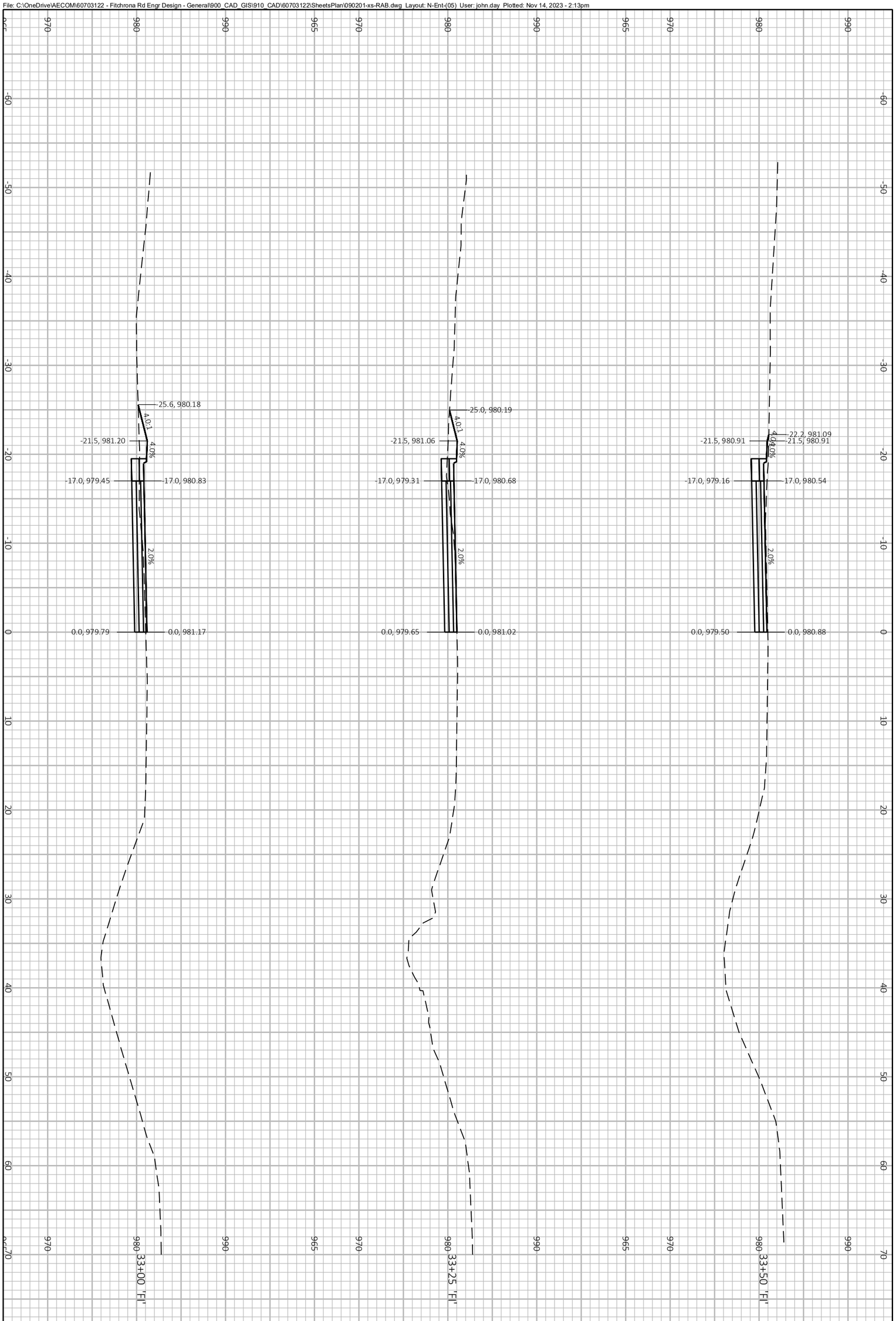

PROJECT NO.: 60703122	SCALE: 1 IN:10 FT	CROSS SECTIONS FITCHRONA ROAD
SHEET NO.: **XXX**	DATE: NOVEMBER 2023	THE CITY OF Fitchburg PUBLIC WORKS
	REVISION: PRELIMINARY PLANS	

File: C:\OneDrive\AECOM\60703122 - Fitchrona Rd Engr Design - General\900_CAD_GIS\910_CAD\60703122\SheetsPlan\090201-xs-RAB.dwg Layout: N-Ent-(06) User: john.day Plotted: Nov 14, 2023 - 2:13pm

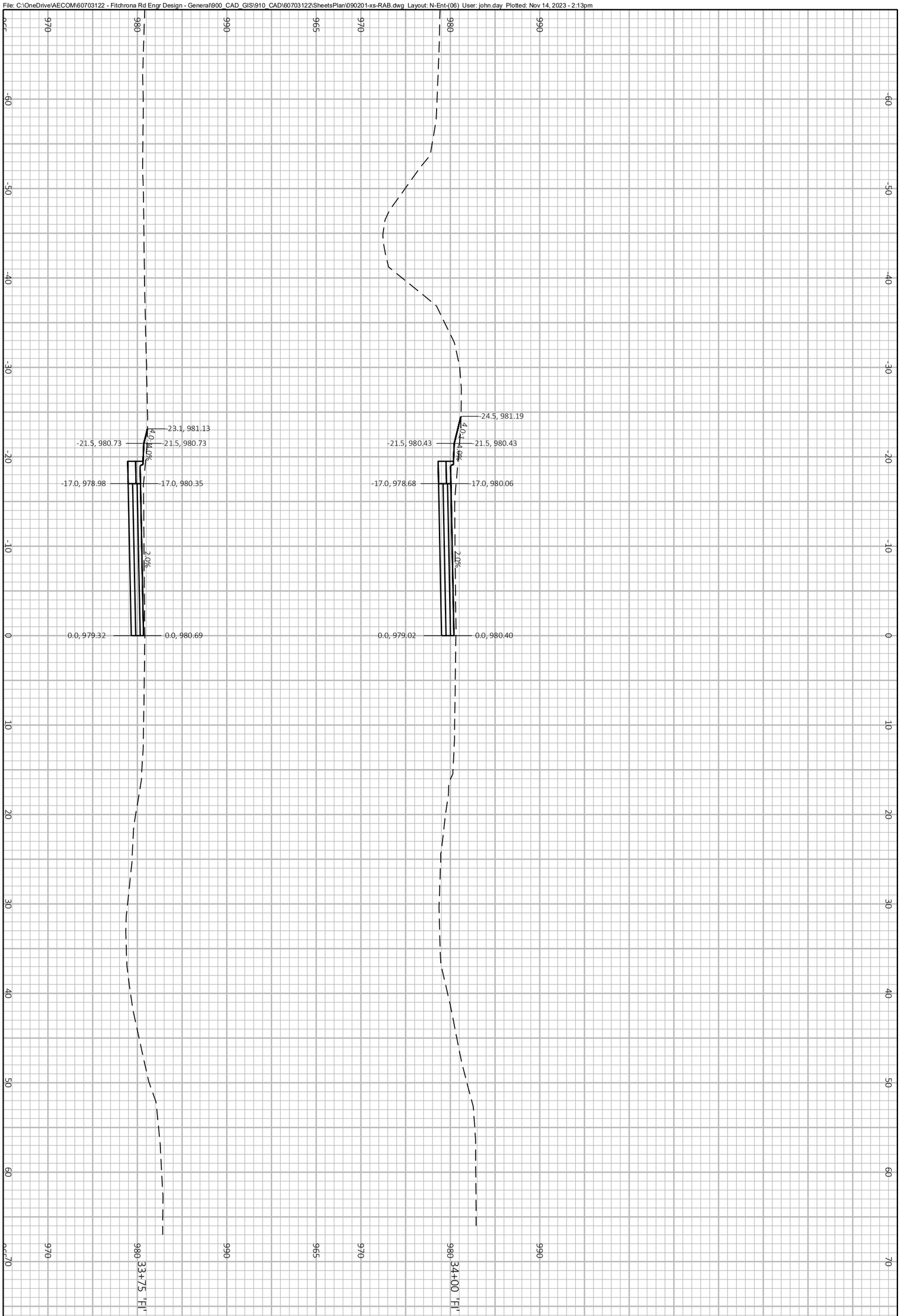

PROJECT NO.: 60703122	SCALE: 1 IN:10 FT	CROSS SECTIONS FITCHRONA ROAD	THE CITY OF Fitchburg PUBLIC WORKS
SHEET NO.: **XXX**	DATE: NOVEMBER 2023		
	REVISION: PRELIMINARY PLANS		

File: C:\OneDrive\AECOM\60703122 - Fitchrona Rd Engr Design - General\900_CAD_GIS\910_CAD\60703122\SheetsPlan\090201-xs-RAB.dwg Layout: N-Ex-(01) User: john.day Plotted: Nov 14, 2023 - 2:13pm



PROJECT NO.: 60703122	SCALE: 1 IN:10 FT	CROSS SECTIONS FITCHRONA ROAD	THE CITY OF Fitchburg PUBLIC WORKS
SHEET NO.: **XXX**	DATE: NOVEMBER 2023		
	REVISION: PRELIMINARY PLANS		

File: C:\OneDrive\AECOM\60703122 - Fitchrona Rd Engr Design - General\900_CAD_GIS\910_CAD\60703122\SheetsPlan\090201-xs-RAB.dwg Layout: N-Ex-(02) User: john.day Plotted: Nov 14, 2023 - 2:13pm

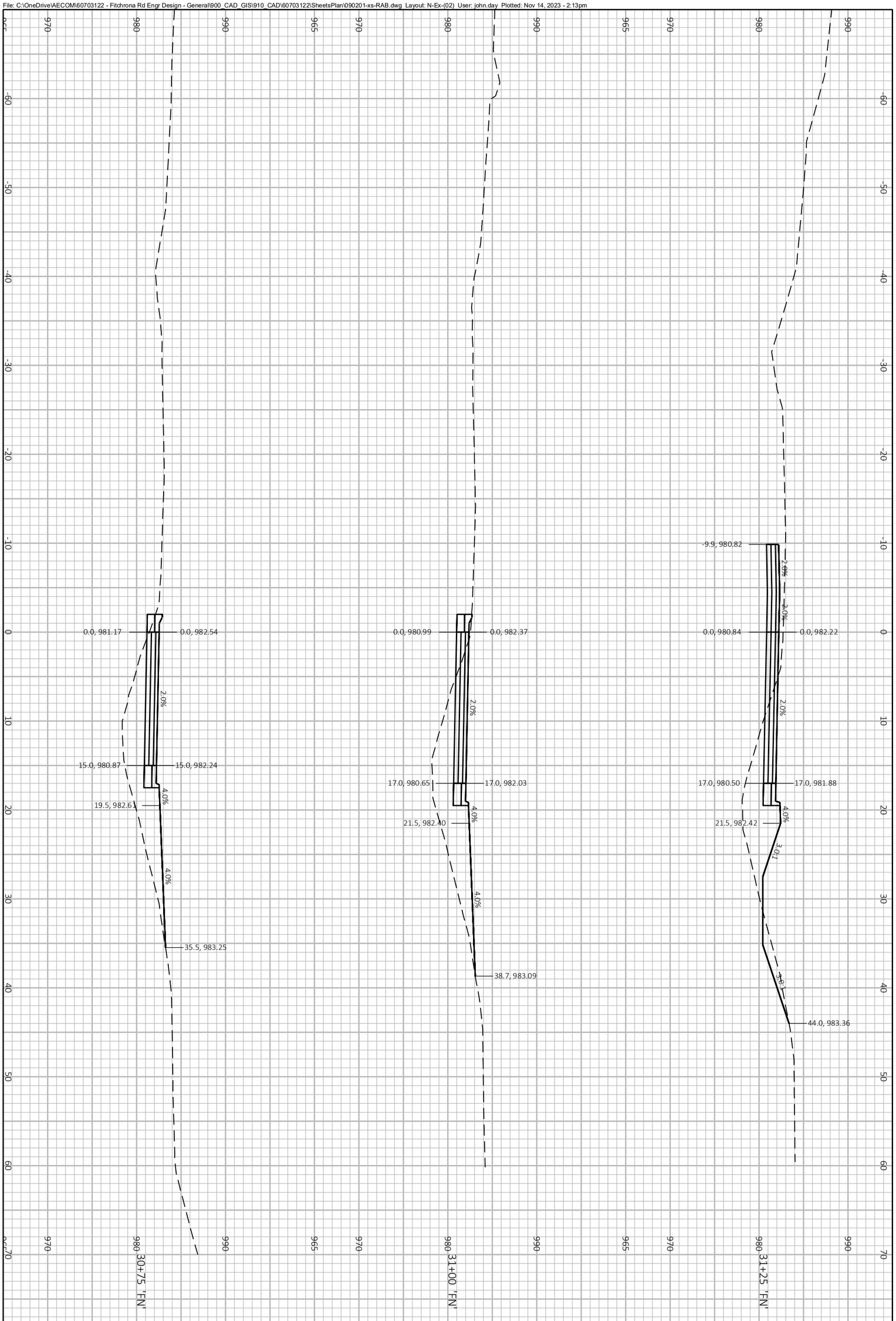

PROJECT NO.: 60703122	SCALE: 1 IN:10 FT	CROSS SECTIONS FITCHRONA ROAD	THE CITY OF Fitchburg PUBLIC WORKS
SHEET NO.: **XXX**	DATE: NOVEMBER 2023		
	REVISION: PRELIMINARY PLANS		

File: C:\OneDrive\AECOM\60703122 - Fitchrona Rd Engr Design - General\900_CAD_GIS\910_CAD\60703122\SheetsPlan\090201-xs-RAB.dwg Layout: N-Ex-(03) User: john.day Plotted: Nov 14, 2023 - 2:13pm

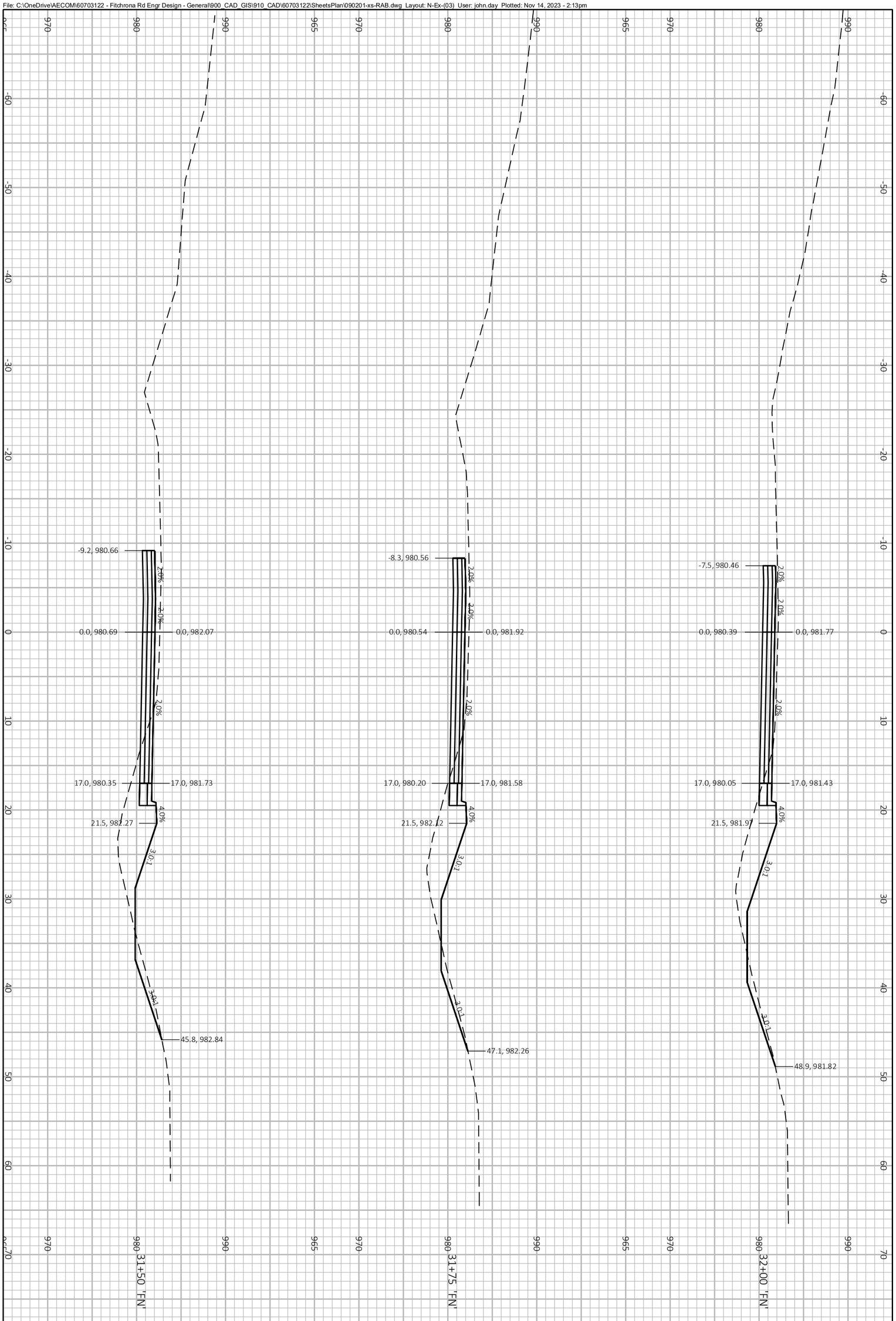

PROJECT NO.: 60703122	SCALE: 1 IN:10 FT	CROSS SECTIONS FITCHRONA ROAD	THE CITY OF Fitchburg PUBLIC WORKS
SHEET NO.: **XXX**	DATE: NOVEMBER 2023		
	REVISION: PRELIMINARY PLANS		

File: C:\OneDrive\AECOM\60703122 - Fitchrona Rd Engr Design - General\900_CAD_GIS\910_CAD\60703122\SheetsPlan\090201-xs-RAB.dwg Layout: N-Ex-(04) User: john.day Plotted: Nov 14, 2023 - 2:13pm

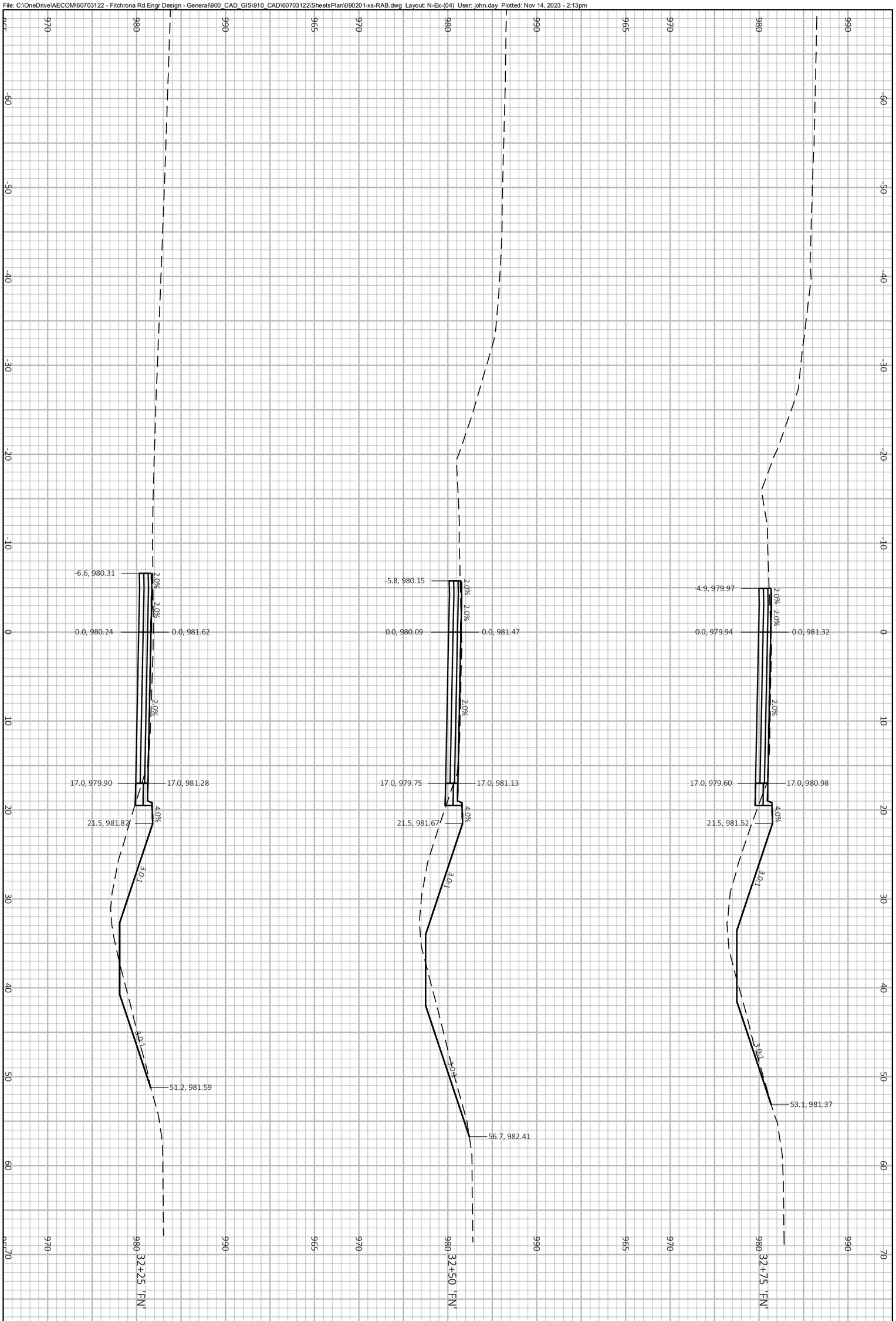

PROJECT NO.: 60703122	SCALE: 1 IN:10 FT	CROSS SECTIONS FITCHRONA ROAD	THE CITY OF Fitchburg PUBLIC WORKS
SHEET NO.: **XXX**	DATE: NOVEMBER 2023		
	REVISION: PRELIMINARY PLANS		

File: C:\OneDrive\AECOM\60703122 - Fitchrona Rd Engr Design - General\900_CAD_GIS\910_CAD\60703122\SheetsPlan\090201-xs-RAB.dwg Layout: N-Ex-(05) User: john.day Plotted: Nov 14, 2023 - 2:13pm

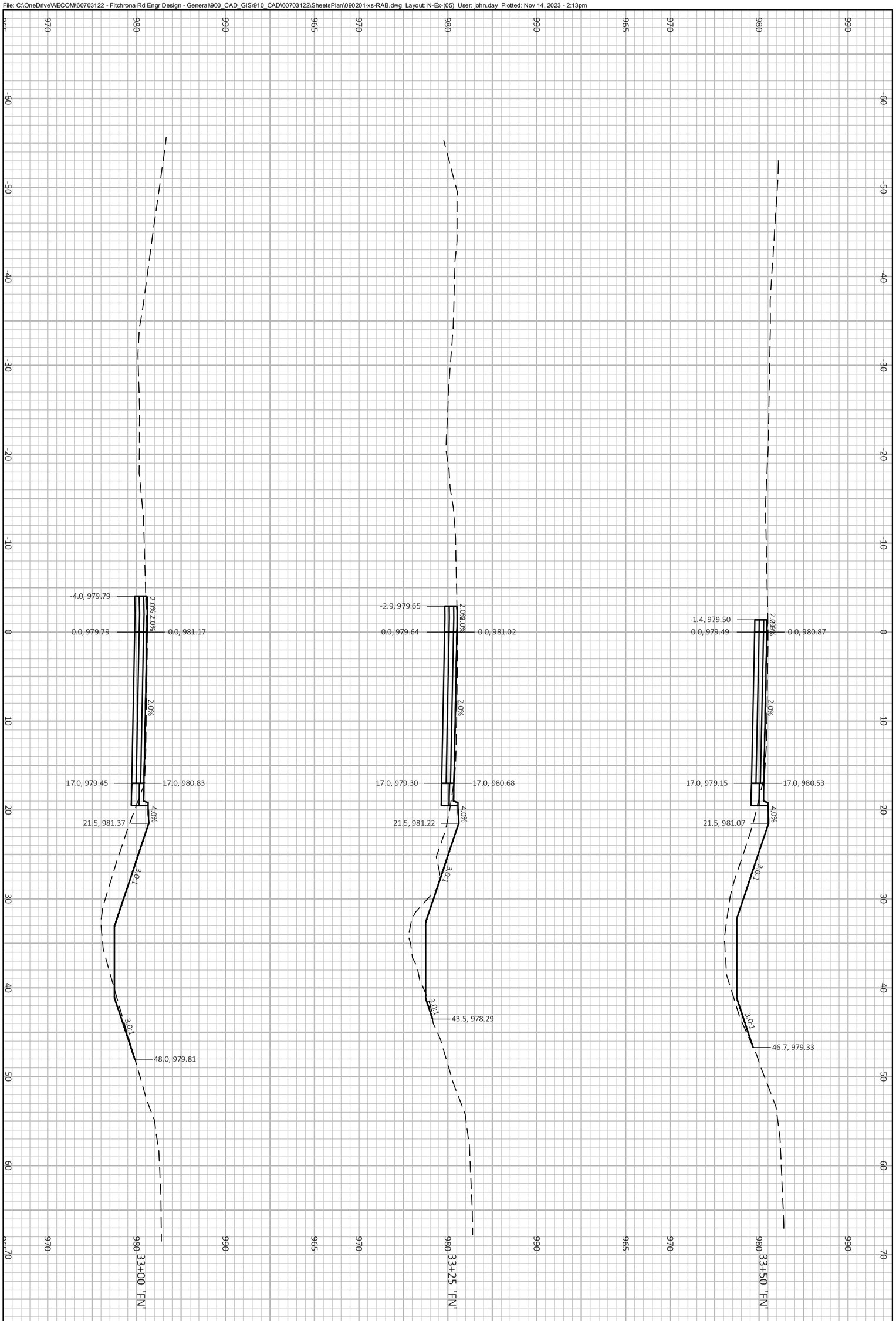

PROJECT NO.: 60703122	SCALE: 1 IN:10 FT	CROSS SECTIONS FITCHRONA ROAD	THE CITY OF Fitchburg PUBLIC WORKS
SHEET NO.: **XXX**	DATE: NOVEMBER 2023		
	REVISION: PRELIMINARY PLANS		

File: C:\OneDrive\AECOM\60703122 - Fitchrona Rd Engr Design - General\900_CAD_GIS\910_CAD\60703122\SheetsPlan\090201-xs-RAB.dwg Layout: N-Ex-(06) User: john.day Plotted: Nov 14, 2023 - 2:13pm

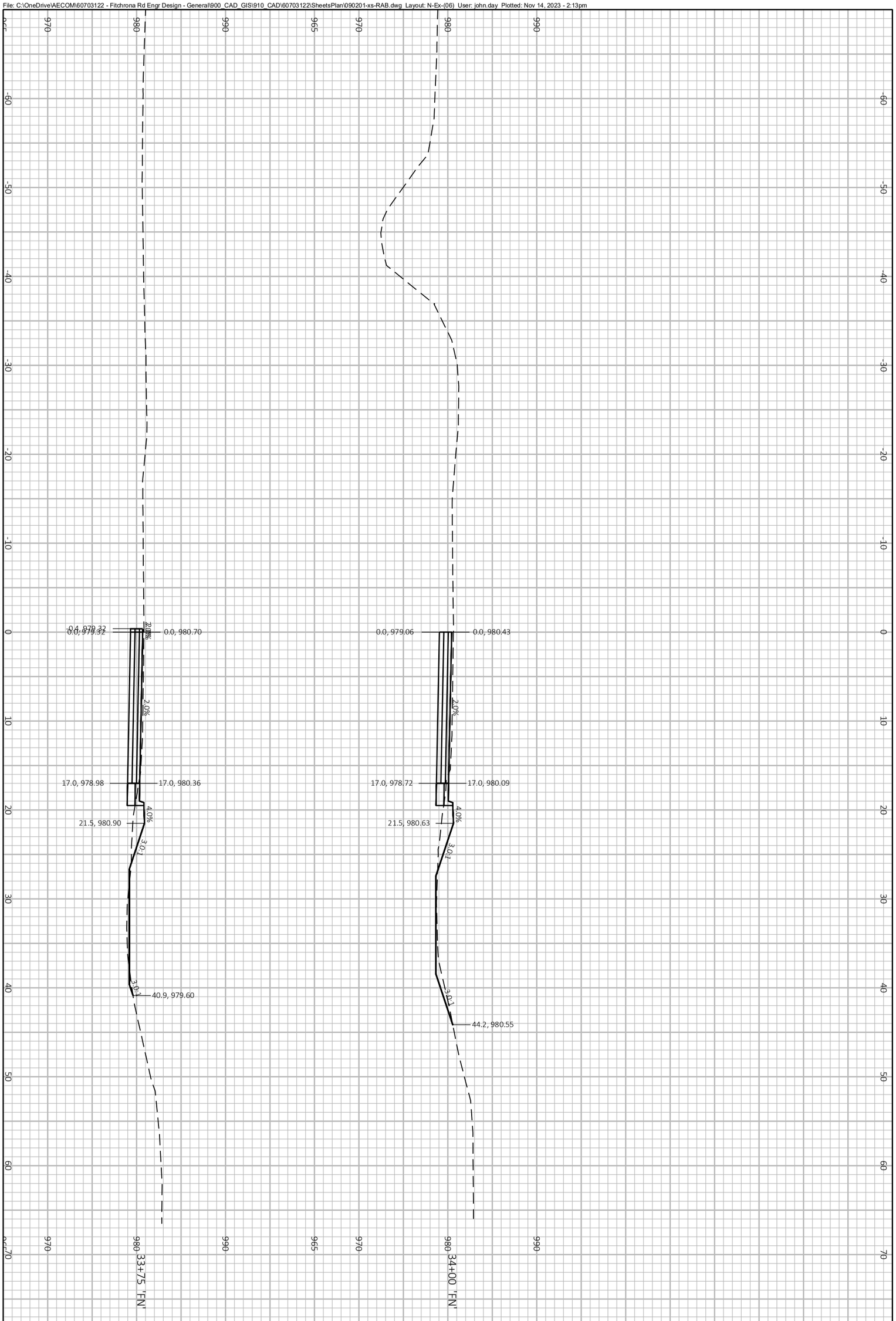

PROJECT NO.: 60703122	SCALE: 1 IN:10 FT	CROSS SECTIONS FITCHRONA ROAD
SHEET NO.: **XXX**	DATE: NOVEMBER 2023	THE CITY OF Fitchburg PUBLIC WORKS
	REVISION: PRELIMINARY PLANS	

File: C:\OneDrive\AECOM\60703122 - Fitchrona Rd Engr Design - General\900_CAD_GIS\910_CAD\60703122\SheetsPlan\090202-xs.dwg Layout: 090202-(01)-xs User: john.day Plotted: Nov 14, 2023 - 10:26am

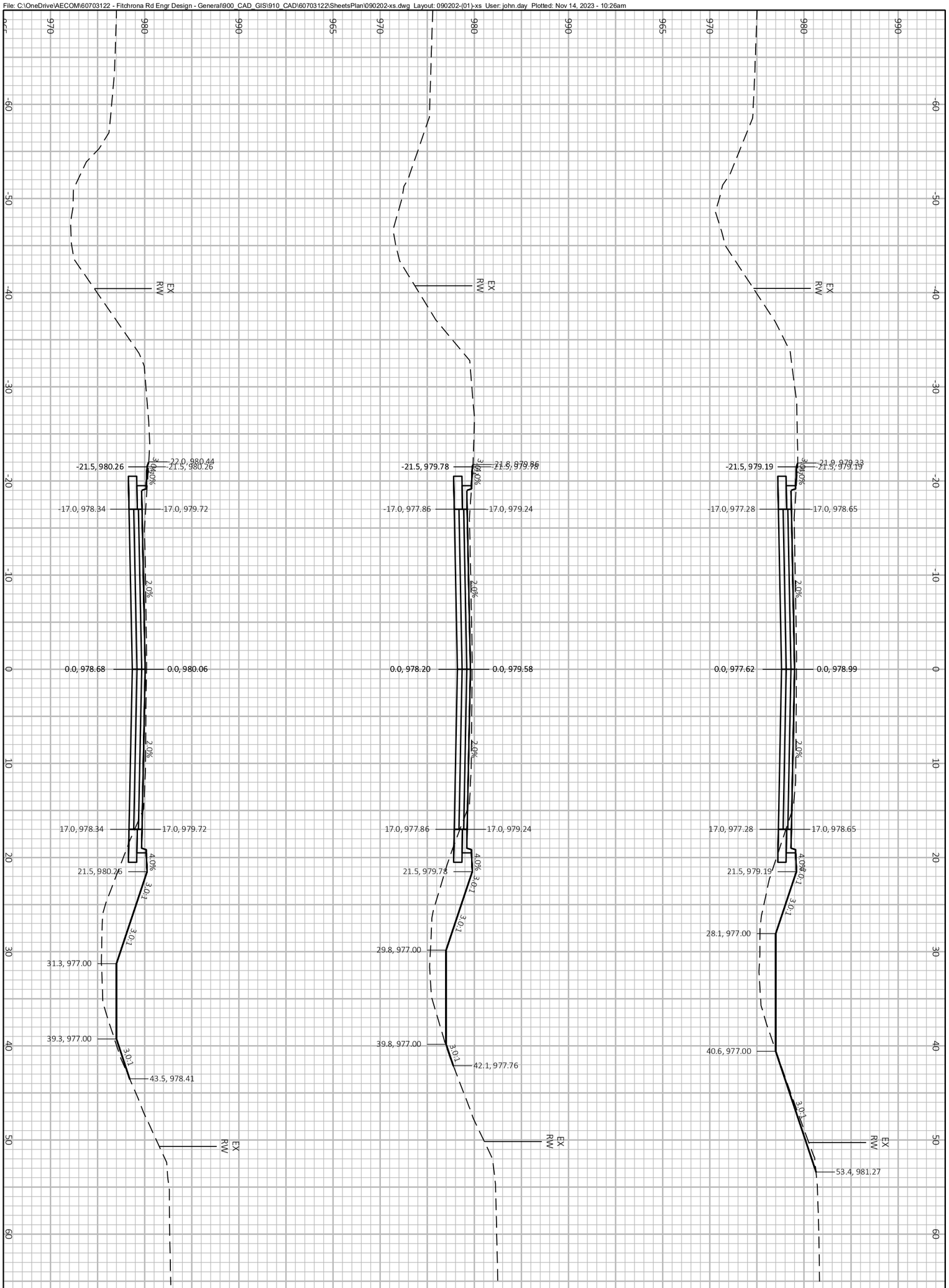

PROJECT NO.: 60703122	SCALE: 1 IN:10 FT	CROSS SECTIONS FITCHRONA ROAD	THE CITY OF Fitchburg PUBLIC WORKS
SHEET NO.: **XXX**	DATE: NOVEMBER 2023		
	REVISION: PRELIMINARY PLANS		

File: C:\OneDrive\AECOM\60703122 - Fitchrona Rd Engr Design - General\900_CAD_GIS\910_CAD\60703122\SheetsPlan\090202-xs.dwg Layout: 090202-(02)-xs User: john.day Plotted: Nov 14, 2023 - 10:26am

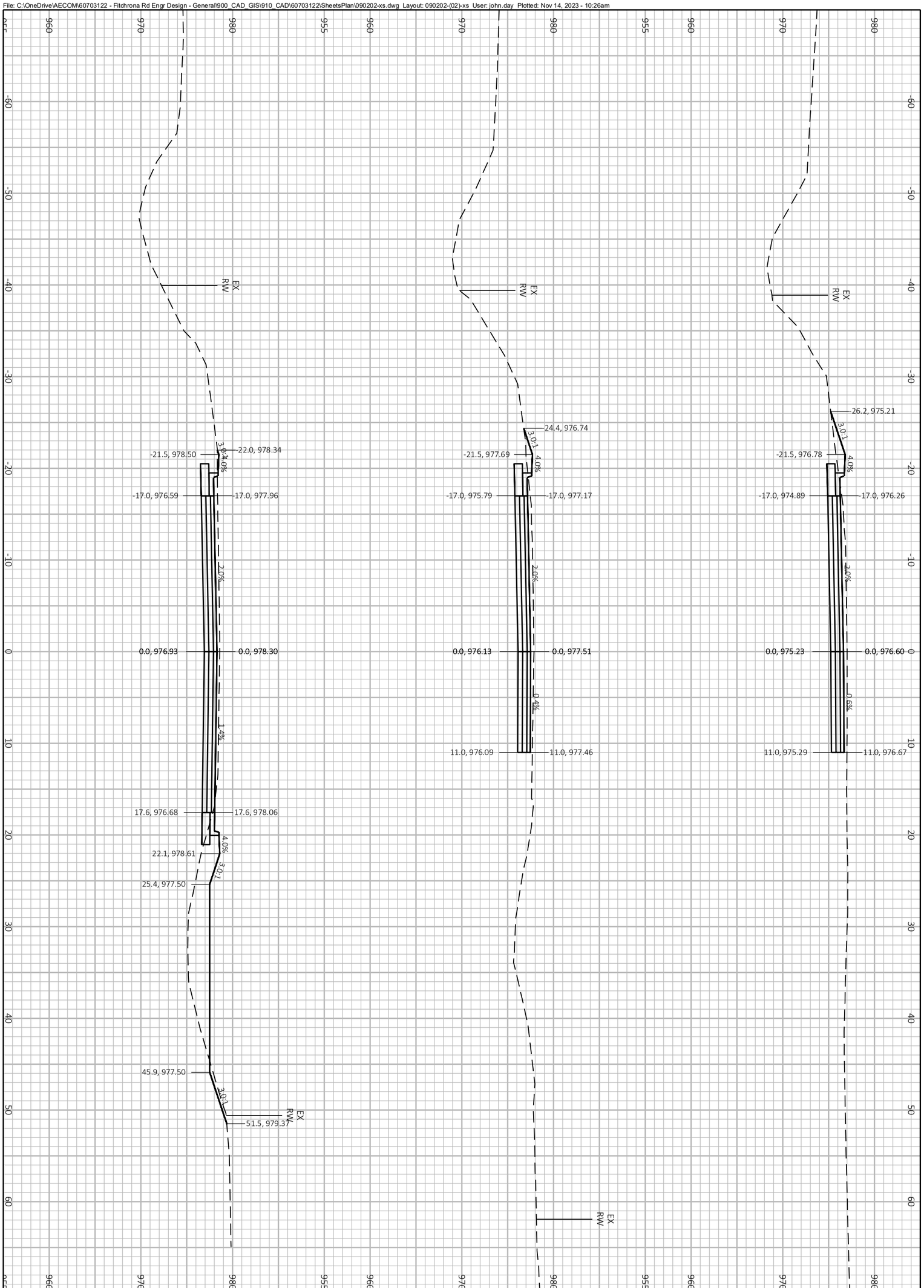

PROJECT NO.: 60703122	SCALE: 1 IN:10 FT	CROSS SECTIONS FITCHRONA ROAD	THE CITY OF Fitchburg PUBLIC WORKS
SHEET NO.: **XXX**	DATE: NOVEMBER 2023		
	REVISION: PRELIMINARY PLANS		

File: C:\OneDrive\AECOM\60703122 - Fitchrona Rd Engr Design - General\900_CAD_GIS\910_CAD\60703122\SheetsPlan\090202-xs.dwg Layout: 090202-(03)-xs User: john.day Plotted: Nov 14, 2023 - 10:26am

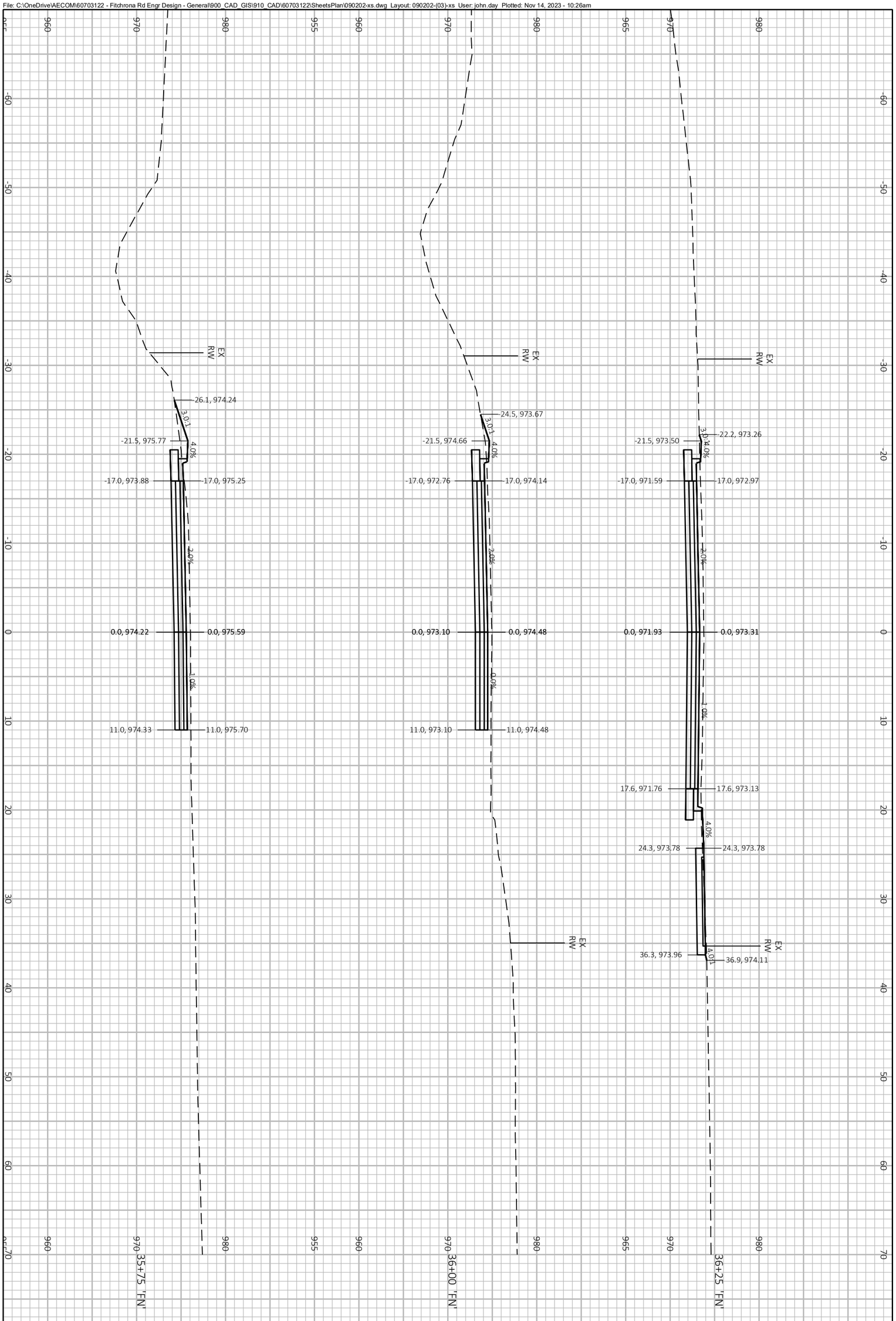

PROJECT NO.: 60703122	SCALE: 1 IN:10 FT	CROSS SECTIONS FITCHRONA ROAD	THE CITY OF Fitchburg PUBLIC WORKS
SHEET NO.: **XXX**	DATE: NOVEMBER 2023		
	REVISION: PRELIMINARY PLANS		

File: C:\OneDrive\AECOM\60703122 - Fitchrona Rd Engr Design - General\900_CAD_GIS\910_CAD\60703122\SheetsPlan\090202-xs.dwg Layout: 090202-(04)-xs User: john.day Plotted: Nov 14, 2023 - 10:26am

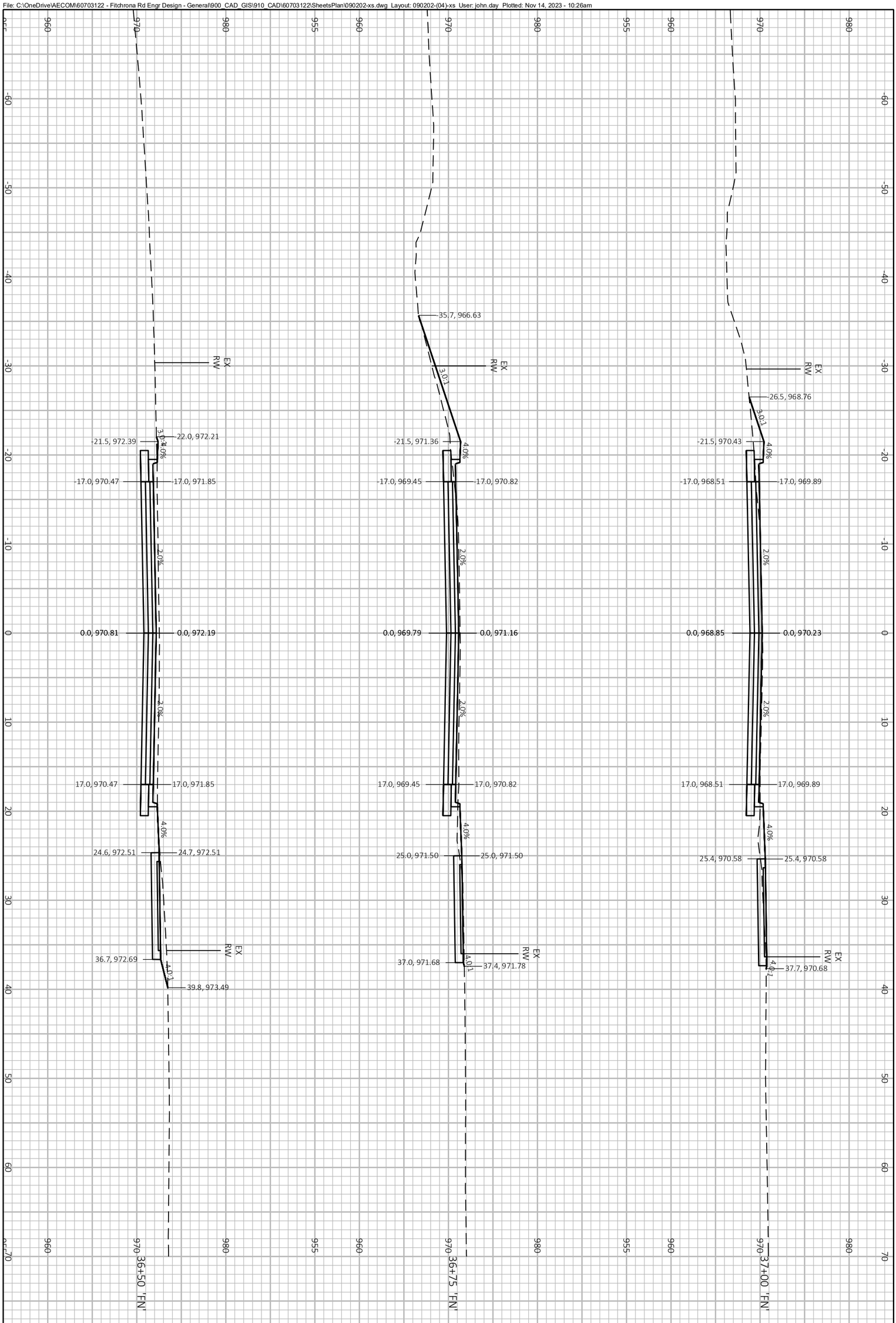

PROJECT NO.: 60703122	SCALE: 1 IN:10 FT	CROSS SECTIONS FITCHRONA ROAD	THE CITY OF Fitchburg PUBLIC WORKS
SHEET NO.: **XXX**	DATE: NOVEMBER 2023		
	REVISION: PRELIMINARY PLANS		

File: C:\OneDrive\AECOM\60703122 - Fitchrona Rd Engr Design - General\900_CAD_GIS\910_CAD\60703122\SheetsPlan\090202-xs.dwg Layout: 090202-(05)-xs User: john.day Plotted: Nov 14, 2023 - 10:26am

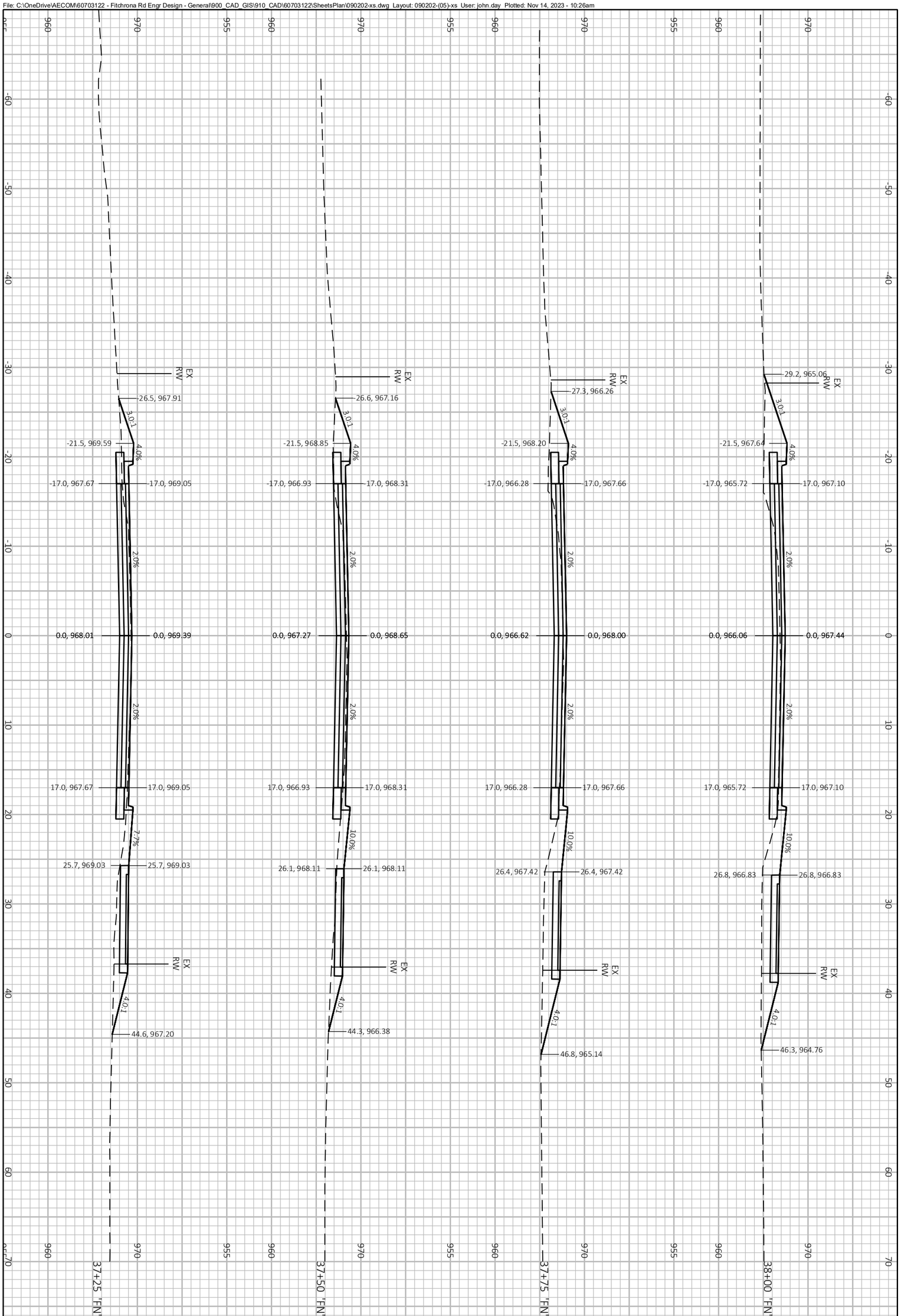

PROJECT NO.: 60703122	SCALE: 1 IN:10 FT	CROSS SECTIONS FITCHRONA ROAD
SHEET NO.: **XXX**	DATE: NOVEMBER 2023	THE CITY OF Fitchburg PUBLIC WORKS
	REVISION: PRELIMINARY PLANS	

File: C:\OneDrive\AECOM\60703122 - Fitchrona Rd Engr Design - General\900_CAD_GIS\910_CAD\60703122\SheetsPlan\090202-xs.dwg Layout: 090202-(06)-xs User: john.day Plotted: Nov 14, 2023 - 10:26am

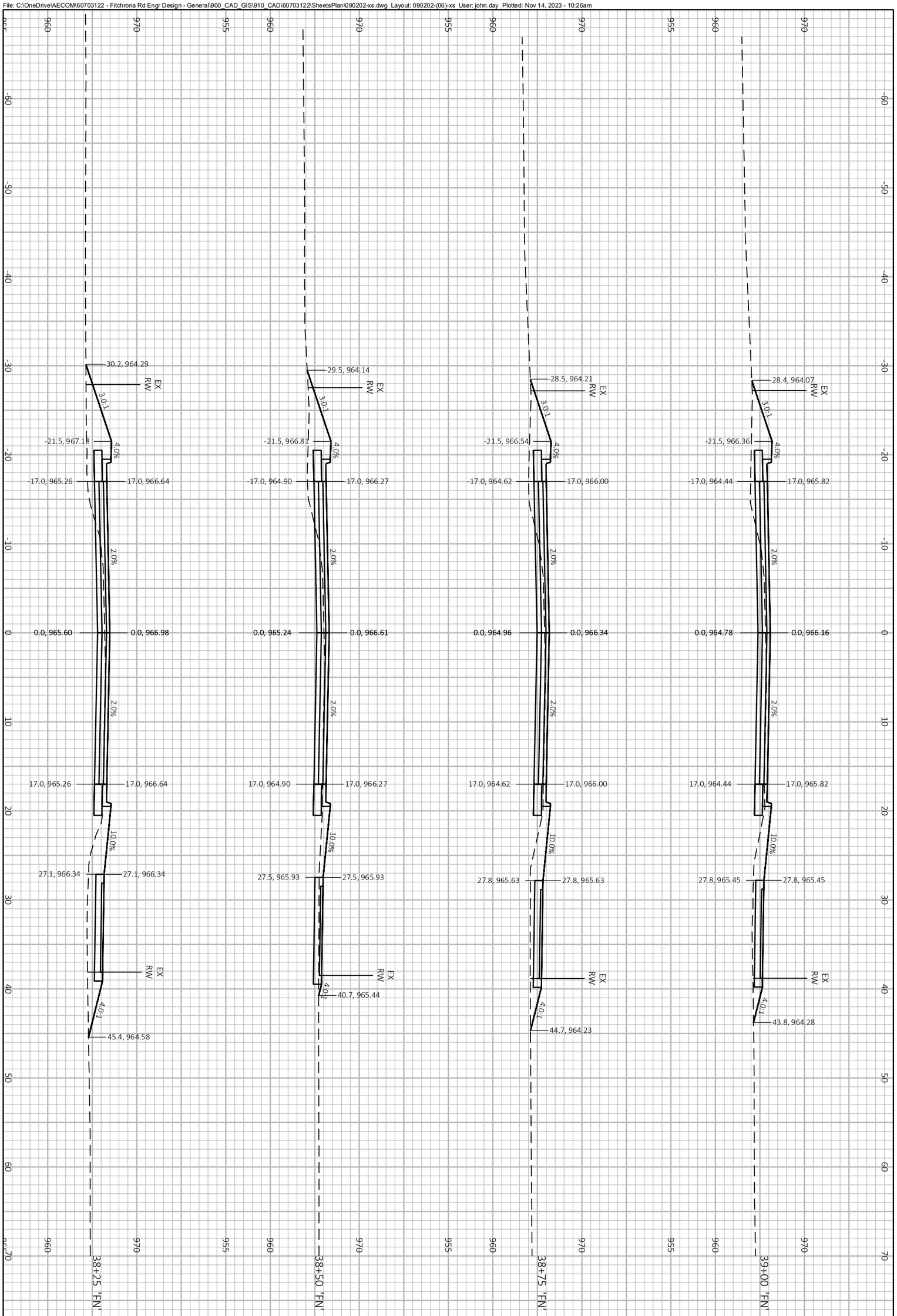

PROJECT NO.: 60703122	SCALE: 1 IN:10 FT	CROSS SECTIONS FITCHRONA ROAD	THE CITY OF Fitchburg PUBLIC WORKS
SHEET NO.: **XXX**	DATE: NOVEMBER 2023		
	REVISION: PRELIMINARY PLANS		

File: C:\OneDrive\AECOM\60703122 - Fitchrona Rd Engr Design - General\900_CAD_GIS\910_CAD\60703122\SheetsPlan\090202-xs.dwg Layout: 090202-(07)-xs User: john.day Plotted: Nov 14, 2023 - 10:26am

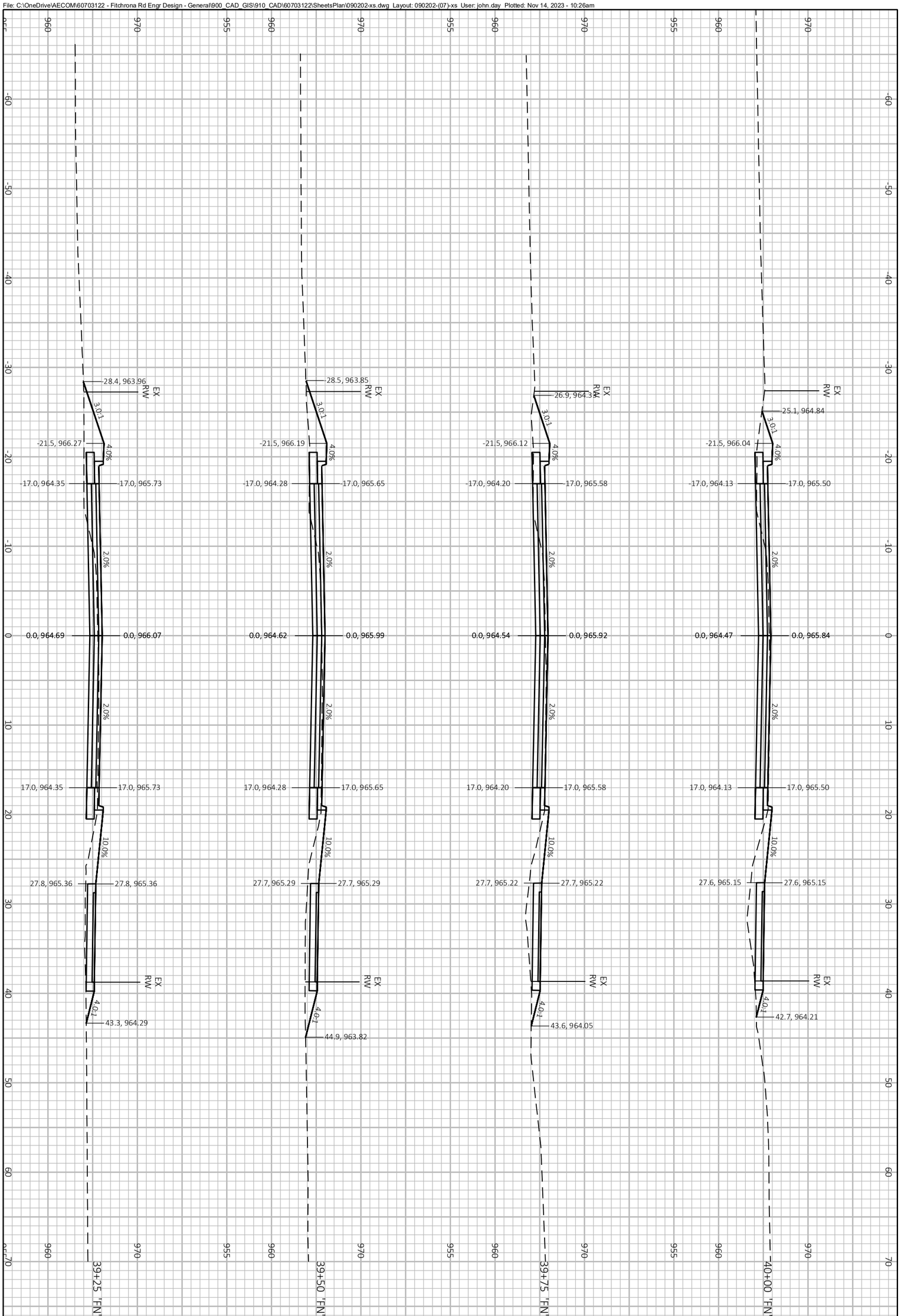

PROJECT NO.: 60703122	SCALE: 1 IN:10 FT	CROSS SECTIONS FITCHRONA ROAD	THE CITY OF Fitchburg PUBLIC WORKS
SHEET NO.: **XXX**	DATE: NOVEMBER 2023		
	REVISION: PRELIMINARY PLANS		

File: C:\OneDrive\AECOM\60703122 - Fitchrona Rd Engr Design - General\900_CAD_GIS\910_CAD\60703122\SheetsPlan\090202-xs.dwg Layout: 090202-(08)-xs User: john.day Plotted: Nov 14, 2023 - 10:26am

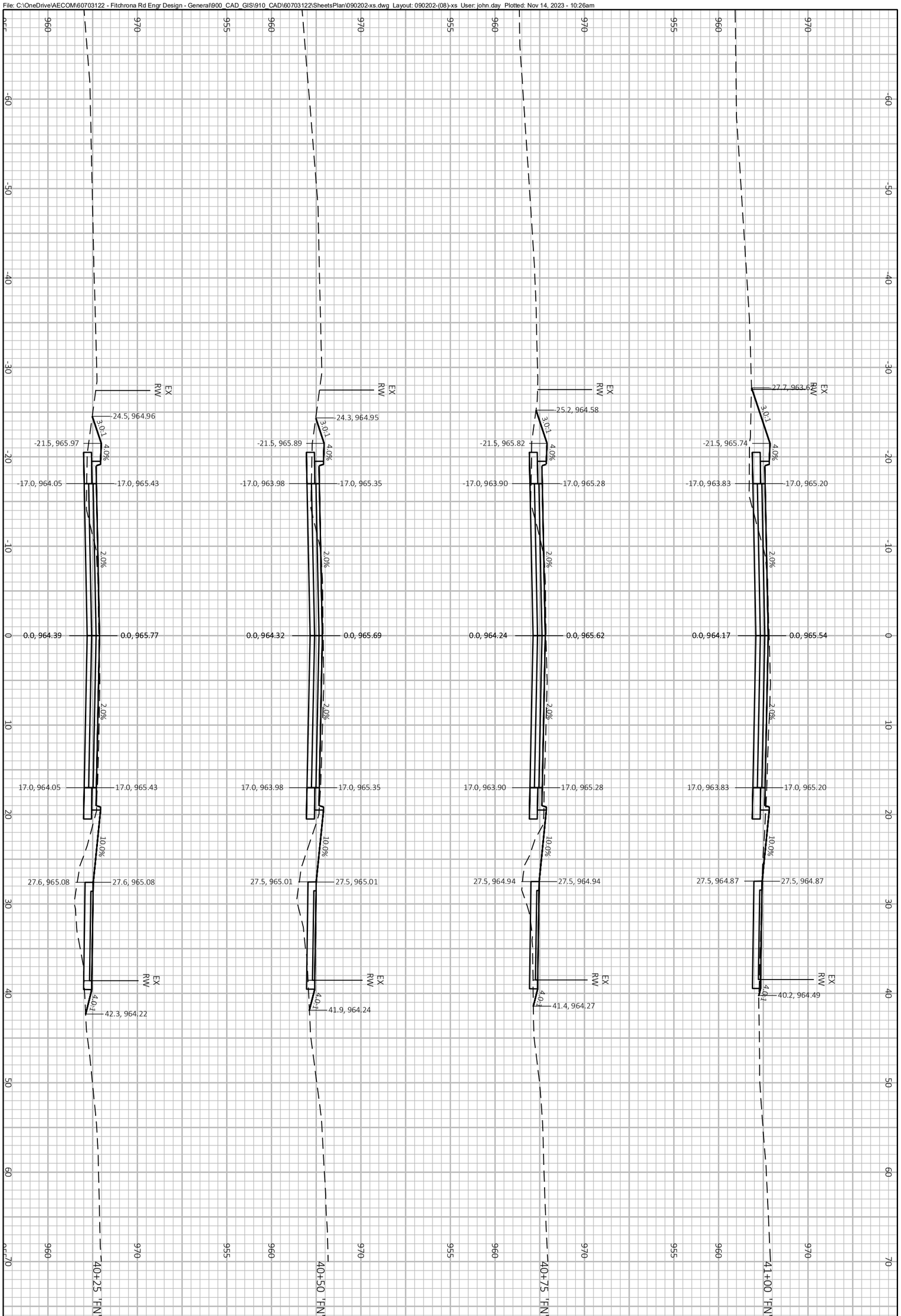

PROJECT NO.: 60703122	SCALE: 1 IN:10 FT	CROSS SECTIONS FITCHRONA ROAD
SHEET NO.: **XXX**	DATE: NOVEMBER 2023	THE CITY OF Fitchburg PUBLIC WORKS
	REVISION: PRELIMINARY PLANS	

File: C:\OneDrive\AECOM\60703122 - Fitchrona Rd Engr Design - General\900_CAD_GIS\910_CAD\60703122\SheetsPlan\090202-xs.dwg Layout: 090202-(09)-xs User: john.day Plotted: Nov 14, 2023 - 10:27am

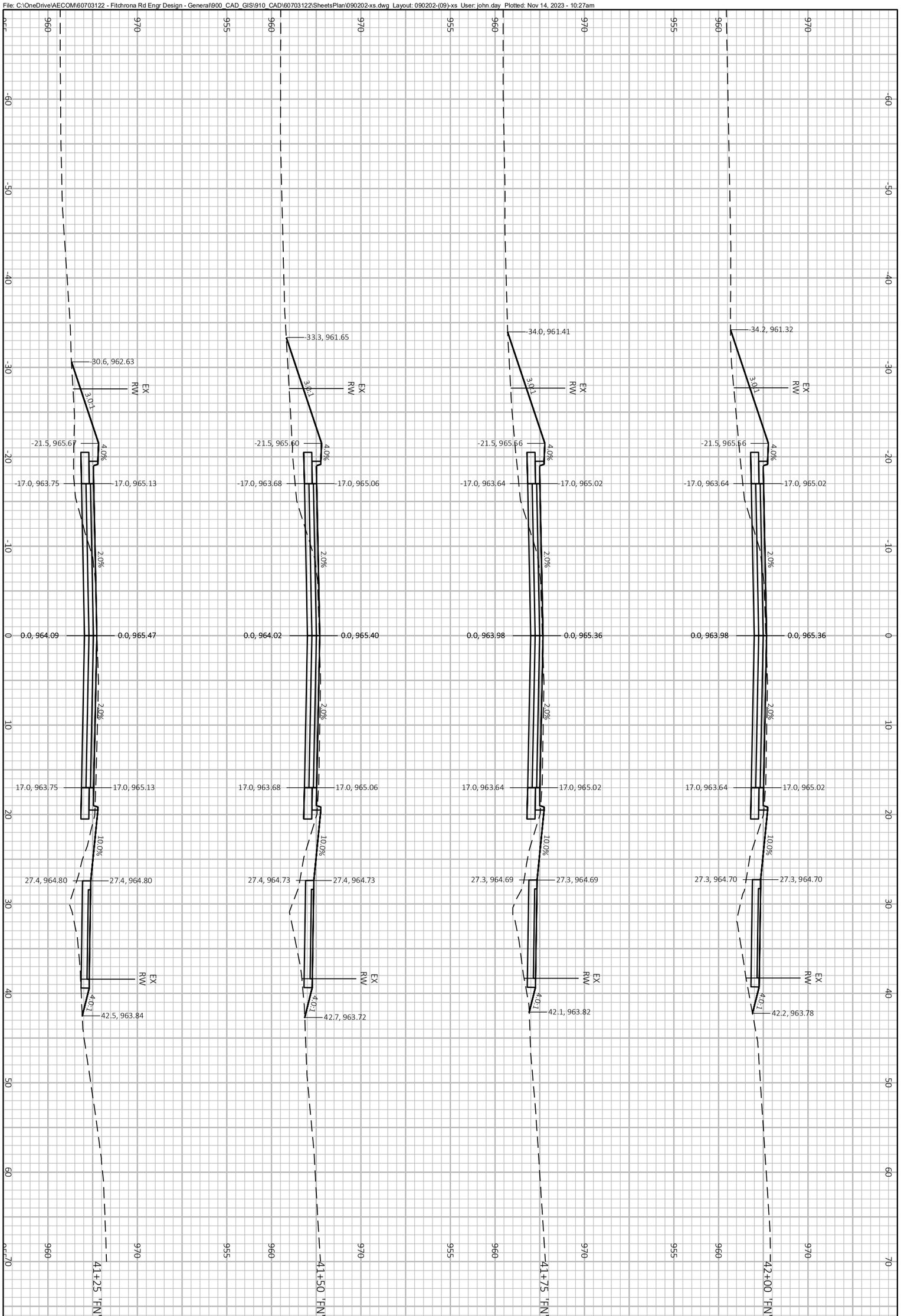

PROJECT NO.: 60703122	SCALE: 1 IN:10 FT	CROSS SECTIONS FITCHRONA ROAD
SHEET NO.: **XXX**	DATE: NOVEMBER 2023	THE CITY OF Fitchburg PUBLIC WORKS
	REVISION: PRELIMINARY PLANS	

File: C:\OneDrive\AECOM\60703122 - Fitchrona Rd Engr Design - General\900_CAD_GIS\910_CAD\60703122\SheetsPlan\090202-xs.dwg Layout: 090202-(10)-xs User: john.day Plotted: Nov 14, 2023 - 10:27am

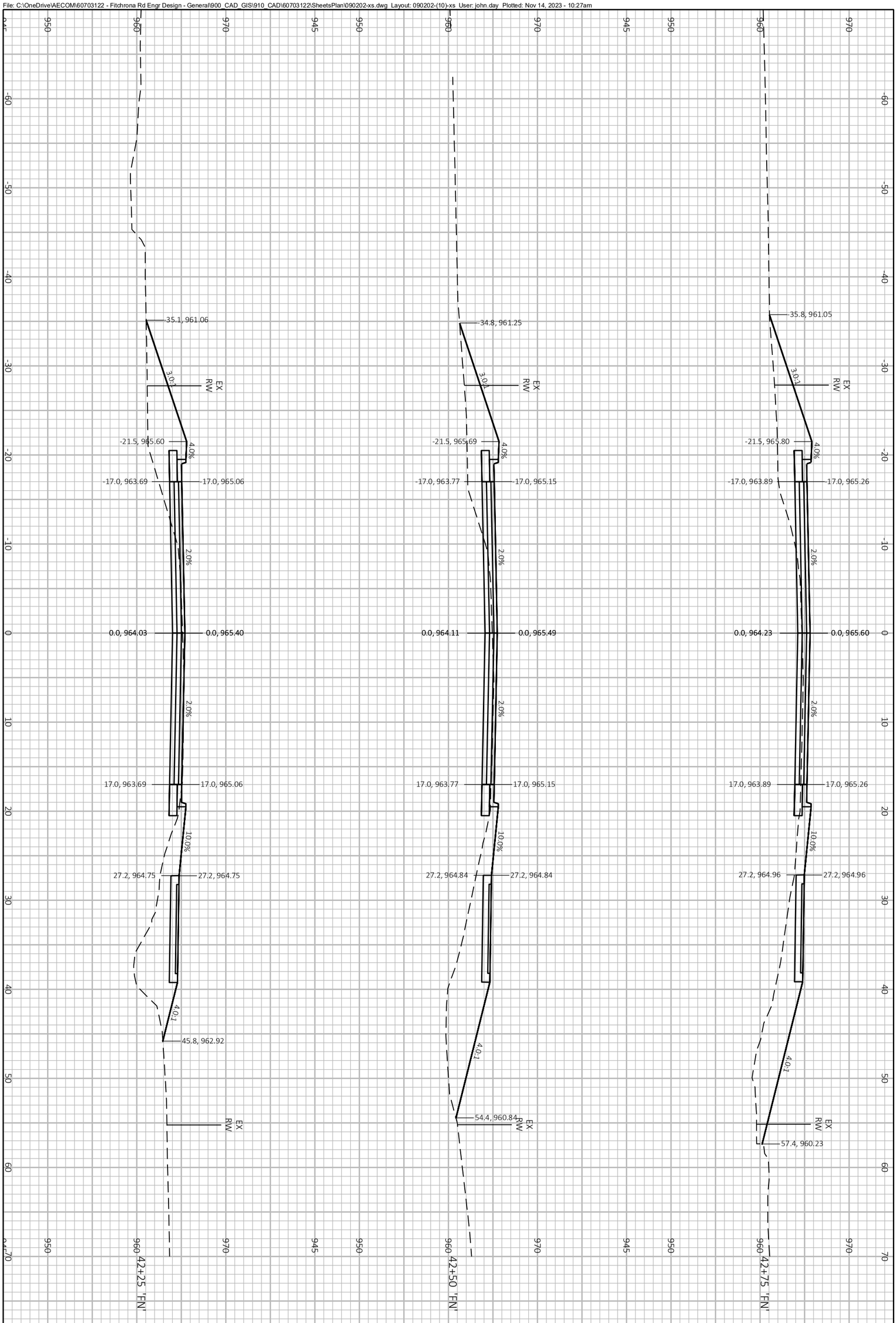

PROJECT NO.: 60703122	SCALE: 1 IN:10 FT	CROSS SECTIONS FITCHRONA ROAD	THE CITY OF Fitchburg PUBLIC WORKS
SHEET NO.: **XXX**	DATE: NOVEMBER 2023		
	REVISION: PRELIMINARY PLANS		

File: C:\OneDrive\AECOM\60703122 - Fitchrona Rd Engr Design - General\900_CAD_GIS\910_CAD\60703122\SheetsPlan\090202-xs.dwg Layout: 090202-(11)-xs User: john.day Plotted: Nov 14, 2023 - 10:27am

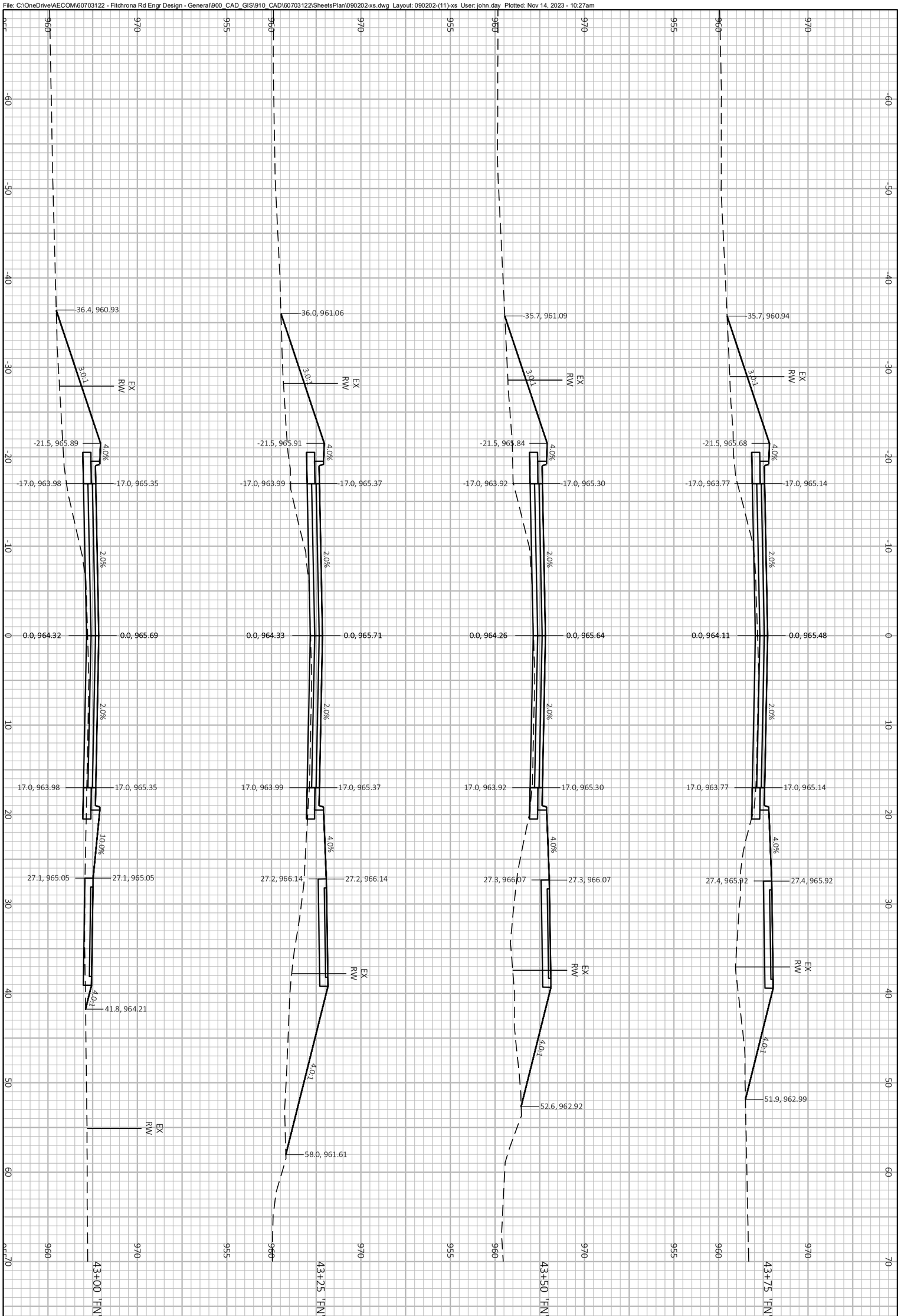

PROJECT NO.: 60703122	SCALE: 1 IN:10 FT	CROSS SECTIONS FITCHRONA ROAD	THE CITY OF Fitchburg PUBLIC WORKS
SHEET NO.: **XXX**	DATE: NOVEMBER 2023		
	REVISION: PRELIMINARY PLANS		

File: C:\OneDrive\AECOM\60703122 - Fitchrona Rd Engr Design - General\900_CAD_GIS\910_CAD\60703122\SheetsPlan\090202-xs.dwg Layout: 090202-(12)-xs User: john.day Plotted: Nov 14, 2023 - 10:27am

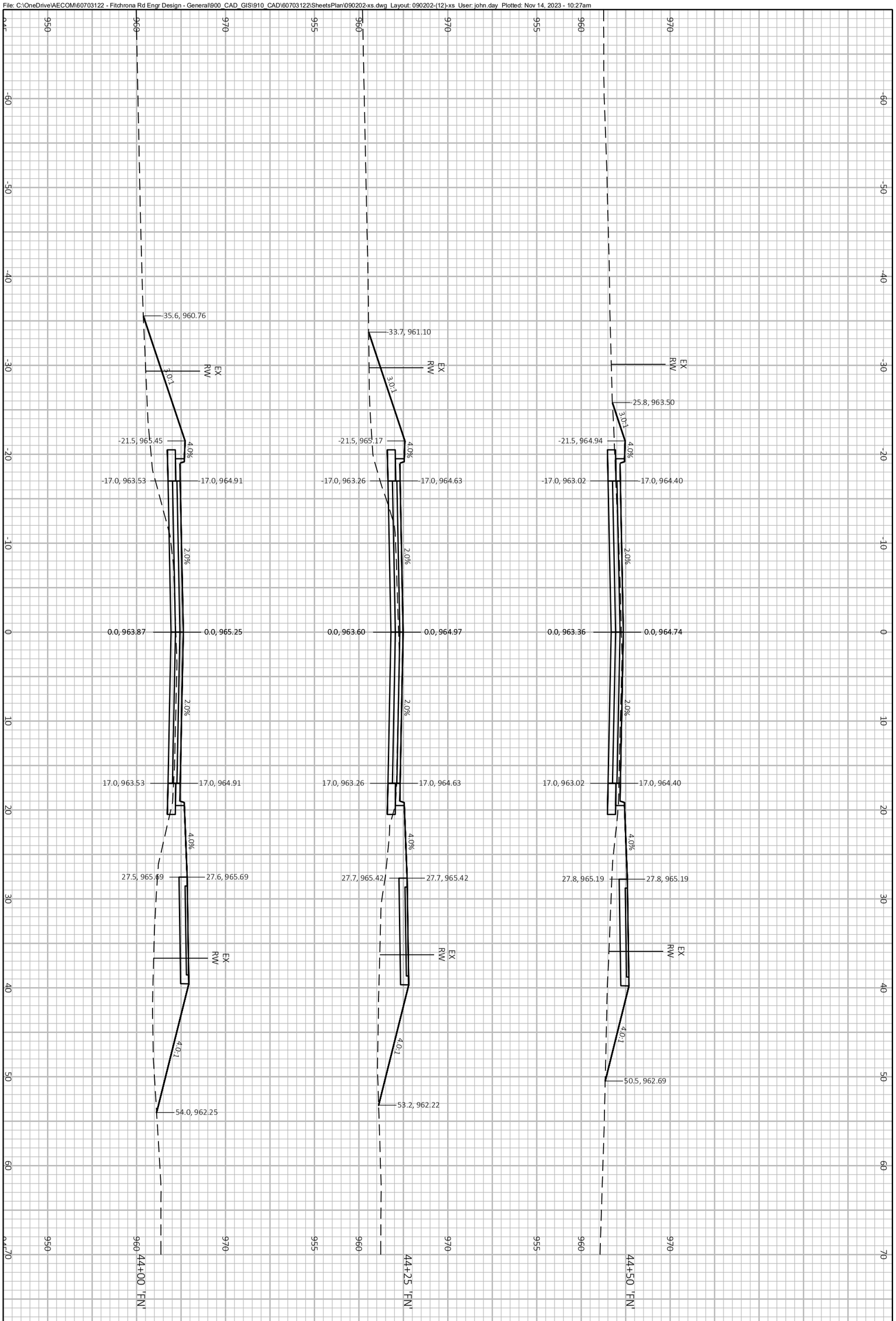

PROJECT NO.: 60703122	SCALE: 1 IN:10 FT	CROSS SECTIONS FITCHRONA ROAD	THE CITY OF Fitchburg PUBLIC WORKS
SHEET NO.: **XXX**	DATE: NOVEMBER 2023		
	REVISION: PRELIMINARY PLANS		

File: C:\OneDrive\AECOM\60703122 - Fitchrona Rd Engr Design - General\900_CAD_GIS\910_CAD\60703122\SheetsPlan\090202-xs.dwg Layout: 090202-(13)-xs User: john.day Plotted: Nov 14, 2023 - 10:27am



PROJECT NO.: 60703122	SCALE: 1 IN:10 FT	CROSS SECTIONS FITCHRONA ROAD	THE CITY OF Fitchburg PUBLIC WORKS
SHEET NO.: **XXX**	DATE: NOVEMBER 2023		
	REVISION: PRELIMINARY PLANS		

File: C:\OneDrive\AECOM\60703122 - Fitchrona Rd Engr Design - General\900_CAD_GIS\910_CAD\60703122\SheetsPlan\090202-xs.dwg Layout: 090202-(14)-xs User: john.day Plotted: Nov 14, 2023 - 10:27am



PROJECT NO.: 60703122	SCALE: 1 IN:10 FT	CROSS SECTIONS FITCHRONA ROAD	THE CITY OF Fitchburg PUBLIC WORKS
SHEET NO.: **XXX**	DATE: NOVEMBER 2023		
	REVISION: PRELIMINARY PLANS		

File: C:\OneDrive\AECOM\60703122 - Fitchrona Rd Engr Design - General\900_CAD_GIS\910_CAD\60703122\SheetsPlan\090202-xs.dwg Layout: 090202-(15)-xs User: john.day Plotted: Nov 14, 2023 - 10:27am

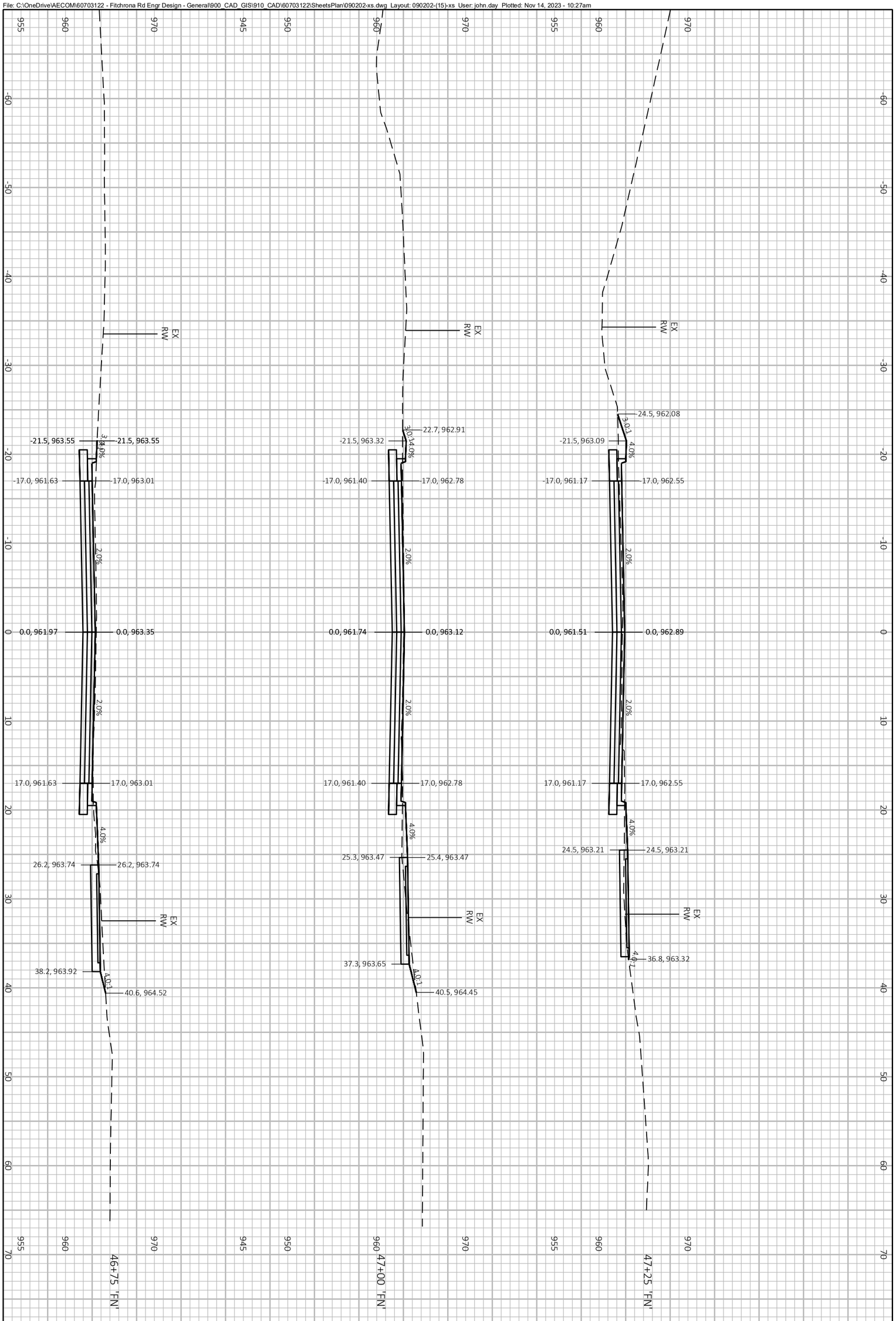

PROJECT NO.: 60703122	SCALE: 1 IN:10 FT	CROSS SECTIONS FITCHRONA ROAD	THE CITY OF Fitchburg PUBLIC WORKS
SHEET NO.: **XXX**	DATE: NOVEMBER 2023		
	REVISION: PRELIMINARY PLANS		

File: C:\OneDrive\AECOM\60703122 - Fitchrona Rd Engr Design - General\900_CAD_GIS\910_CAD\60703122\SheetsPlan\090202-xs.dwg Layout: 090202-(16)-xs User: john.day Plotted: Nov 14, 2023 - 10:27am

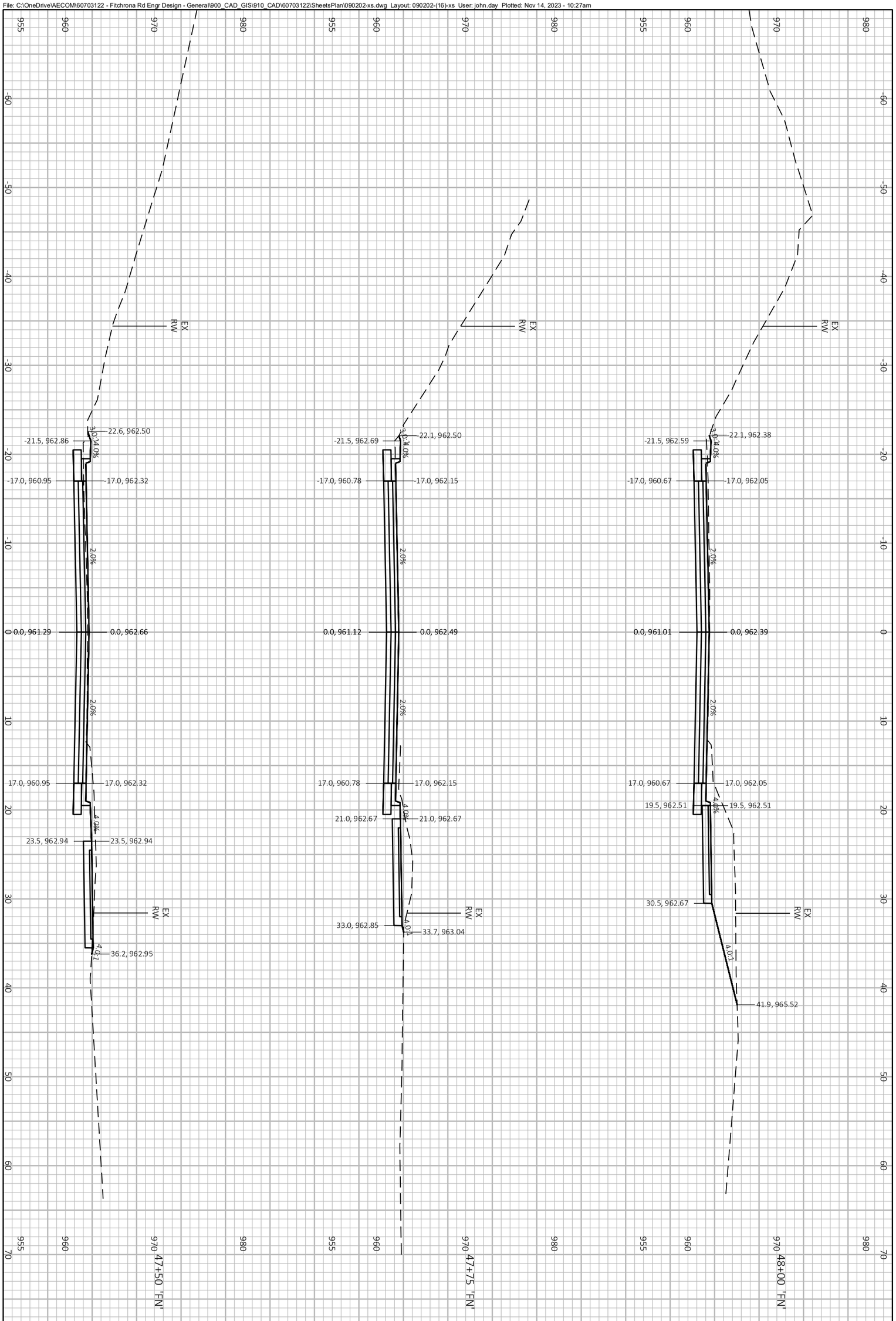

PROJECT NO.: 60703122	SCALE: 1 IN:10 FT	CROSS SECTIONS FITCHRONA ROAD	THE CITY OF Fitchburg PUBLIC WORKS
SHEET NO.: **XXX**	DATE: NOVEMBER 2023		
	REVISION: PRELIMINARY PLANS		

File: C:\OneDrive\AECOM\60703122 - Fitchrona Rd Engr Design - General\900_CAD_GIS\910_CAD\60703122\SheetsPlan\090203-xs.dwg Layout: 090203-(01)-xs User: john.day Plotted: Nov 13, 2023 - 3:20pm

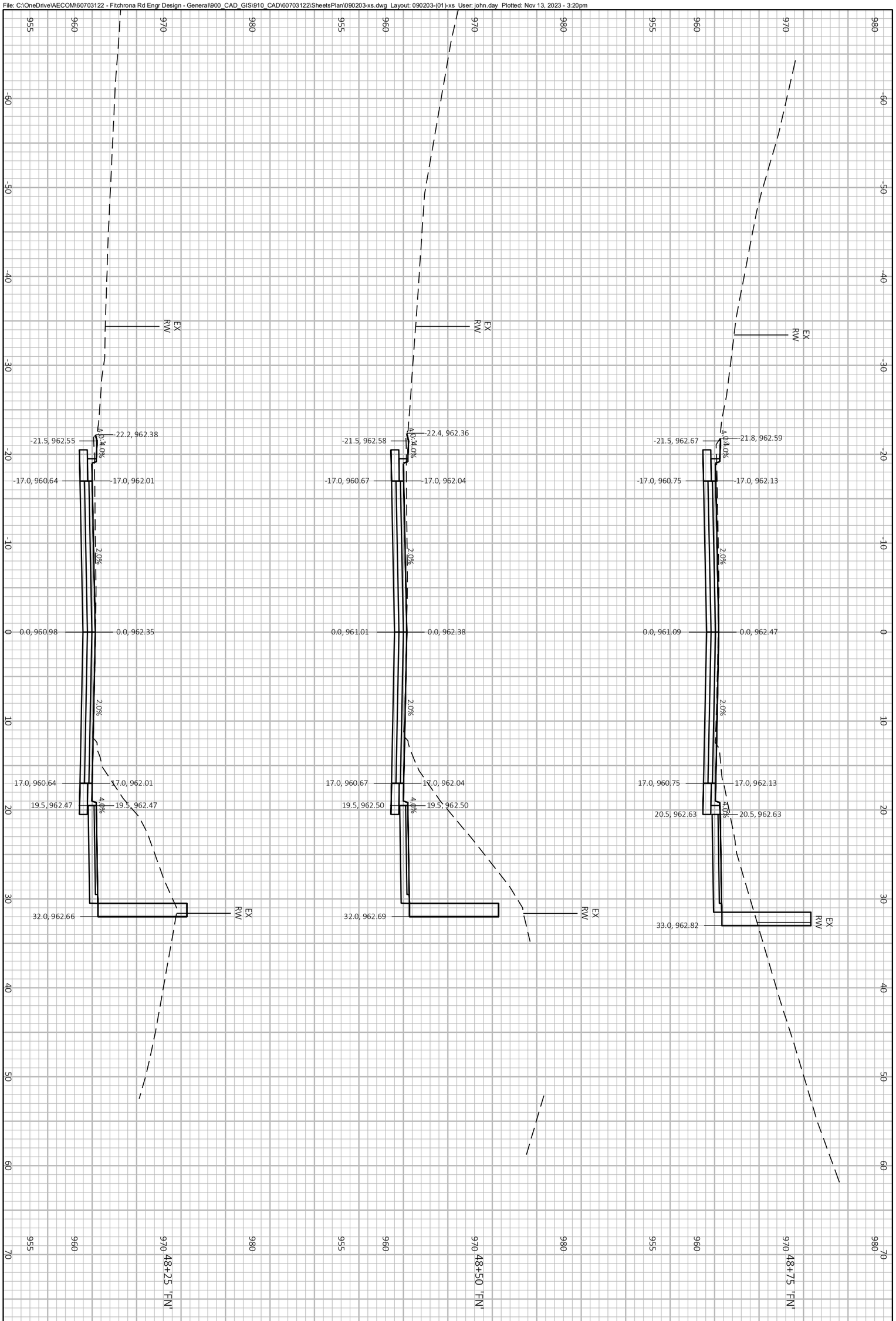

PROJECT NO.: 60703122	SCALE: 1 IN:10 FT	CROSS SECTIONS FITCHRONA ROAD
SHEET NO.: **XXX**	DATE: NOVEMBER 2023	THE CITY OF Fitchburg PUBLIC WORKS
	REVISION: PRELIMINARY PLANS	

File: C:\OneDrive\AECOM\60703122 - Fitchrona Rd Engr Design - General\900_CAD_GIS\910_CAD\60703122\SheetsPlan\090203-xs.dwg Layout: 090203-(02)-xs User: john.day Plotted: Nov 13, 2023 - 3:20pm

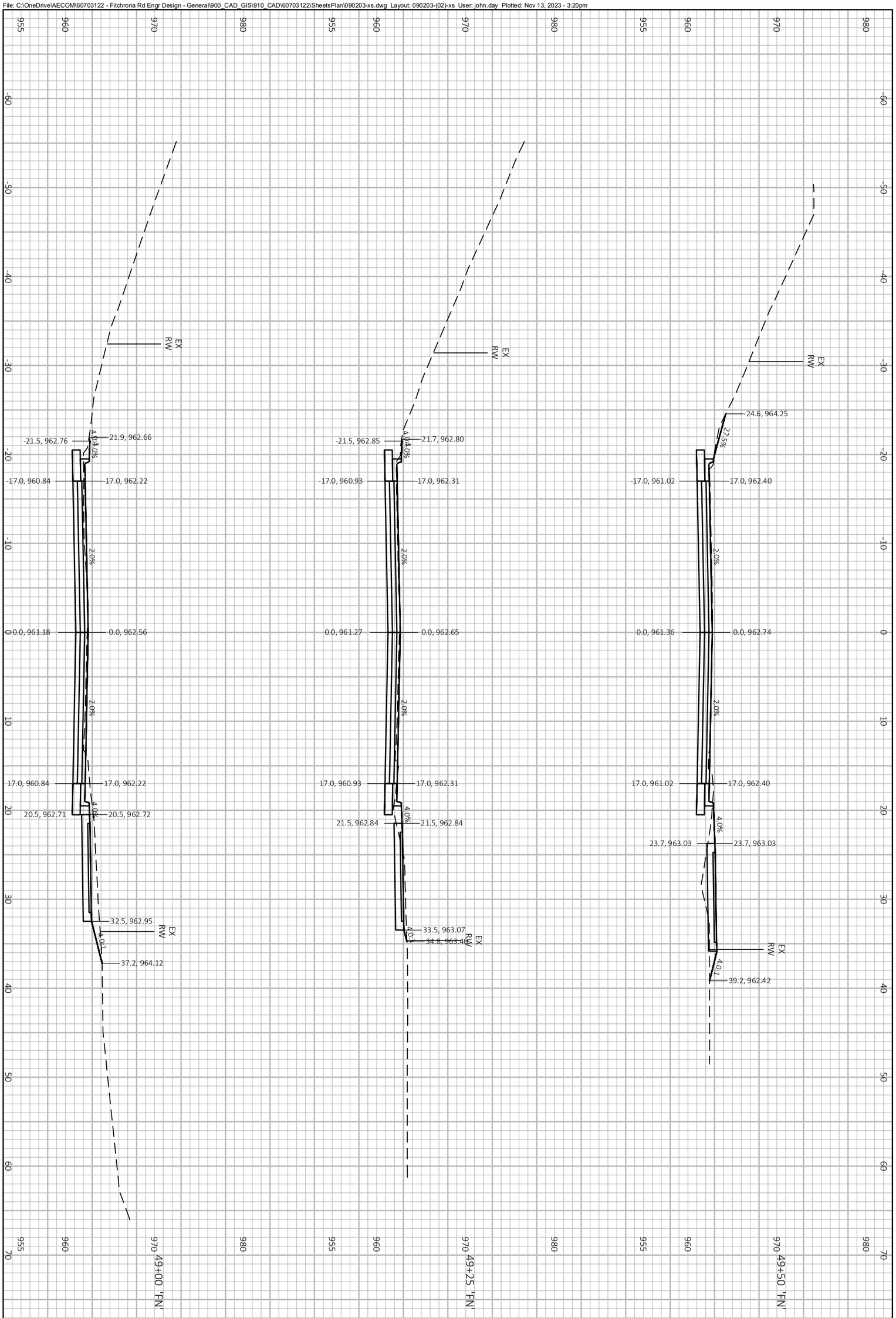

PROJECT NO.: 60703122	SCALE: 1 IN:10 FT	CROSS SECTIONS FITCHRONA ROAD	THE CITY OF Fitchburg PUBLIC WORKS
SHEET NO.: **XXX**	DATE: NOVEMBER 2023		
	REVISION: PRELIMINARY PLANS		

File: C:\OneDrive\AECOM\60703122 - Fitchrona Rd Engr Design - General\900_CAD_GIS\910_CAD\60703122\SheetsPlan\090203-xs.dwg Layout: 090203-(03)-xs User: john.day Plotted: Nov 13, 2023 - 3:20pm

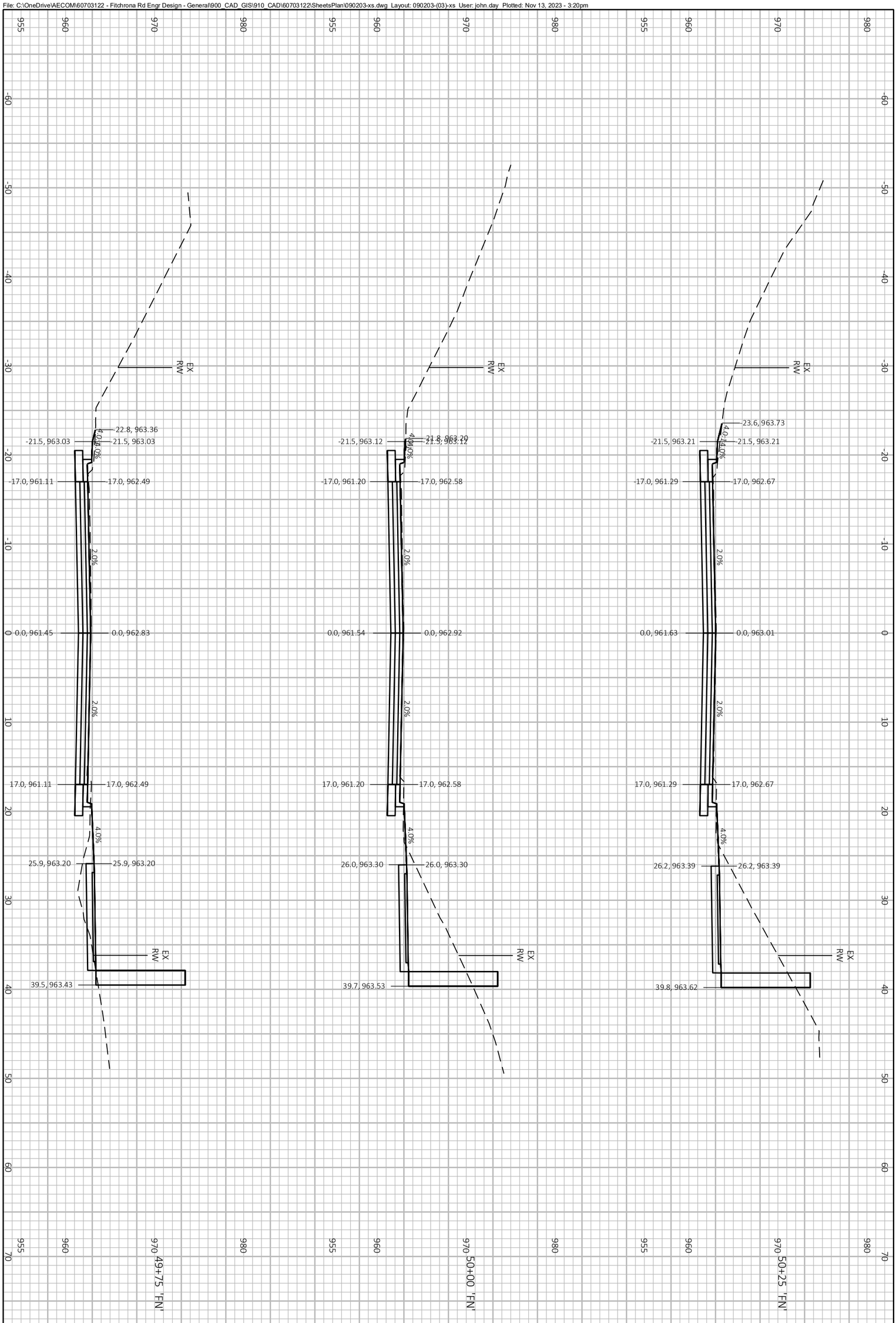

PROJECT NO.: 60703122	SCALE: 1 IN:10 FT	CROSS SECTIONS FITCHRONA ROAD	THE CITY OF Fitchburg PUBLIC WORKS
SHEET NO.: **XXX**	DATE: NOVEMBER 2023		
	REVISION: PRELIMINARY PLANS		

File: C:\OneDrive\AECOM\60703122 - Fitchrona Rd Engr Design - General\900_CAD_GIS\910_CAD\60703122\SheetsPlan\090203-xs.dwg Layout: 090203-(04)-xs User: john.day Plotted: Nov 13, 2023 - 3:20pm

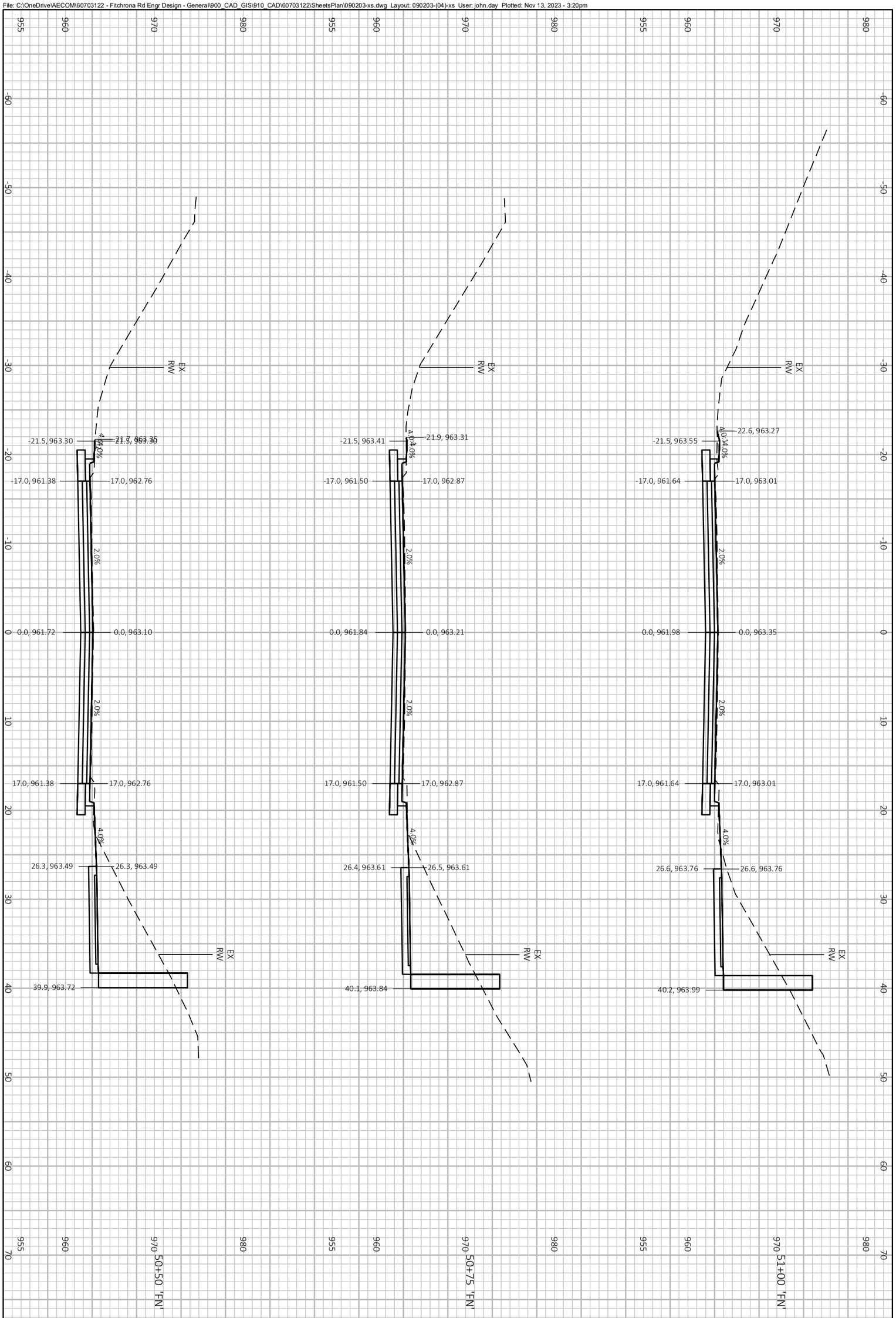

PROJECT NO.: 60703122	SCALE: 1 IN:10 FT	CROSS SECTIONS FITCHRONA ROAD	THE CITY OF Fitchburg PUBLIC WORKS
SHEET NO.: **XXX**	DATE: NOVEMBER 2023		
	REVISION: PRELIMINARY PLANS		

File: C:\OneDrive\AECOM\60703122 - Fitchrona Rd Engr Design - General\900_CAD_GIS\910_CAD\60703122\SheetsPlan\090203-xs.dwg Layout: 090203-(05)-xs User: john.day Plotted: Nov 13, 2023 - 3:20pm

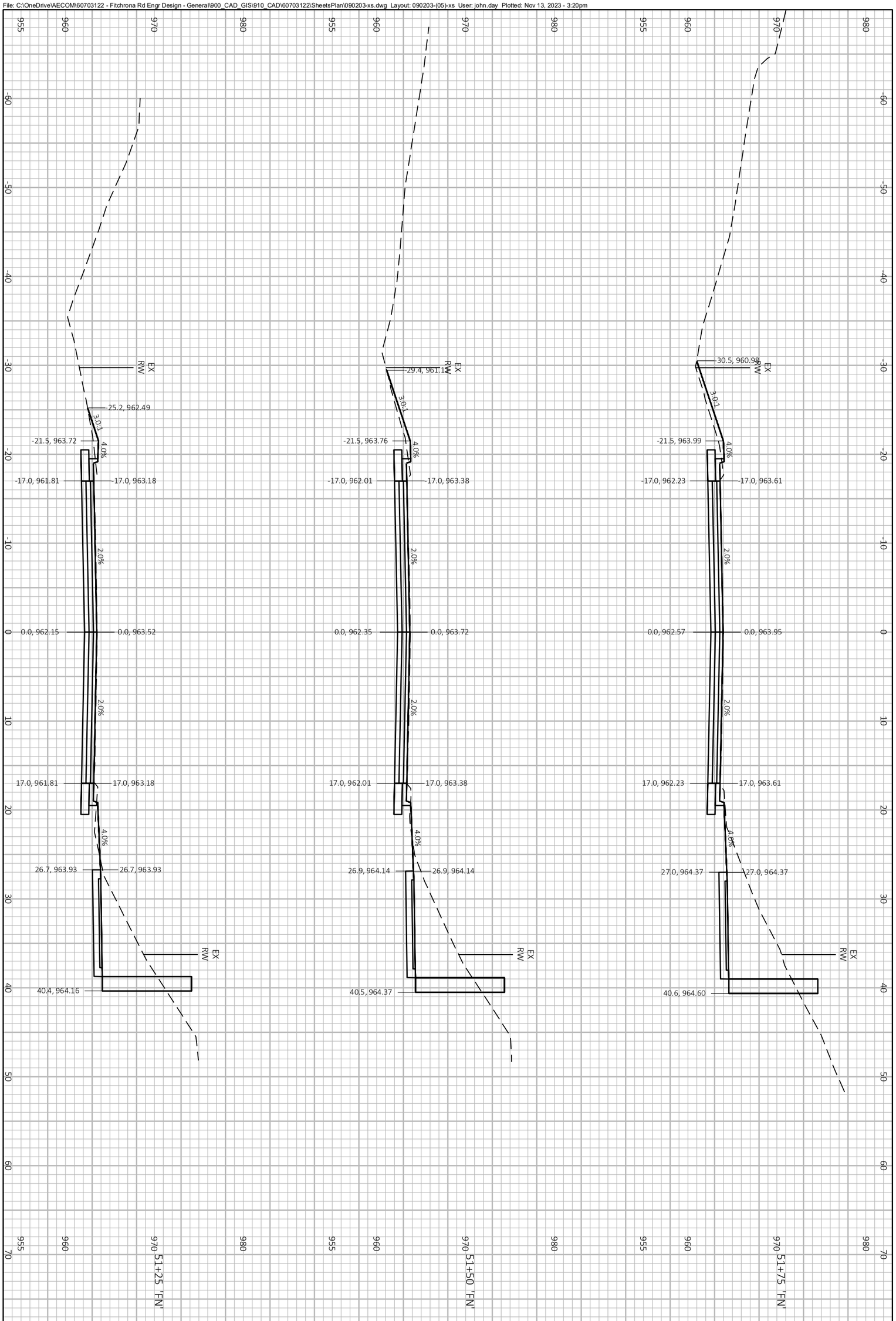

PROJECT NO.: 60703122	SCALE: 1 IN:10 FT	CROSS SECTIONS FITCHRONA ROAD	THE CITY OF Fitchburg PUBLIC WORKS
SHEET NO.: **XXX**	DATE: NOVEMBER 2023		
	REVISION: PRELIMINARY PLANS		

File: C:\OneDrive\AECOM\60703122 - Fitchrona Rd Engr Design - General\900_CAD_GIS\910_CAD\60703122\SheetsPlan\090203-xs.dwg Layout: 090203-(06)-xs User: john.day Plotted: Nov 13, 2023 - 3:20pm

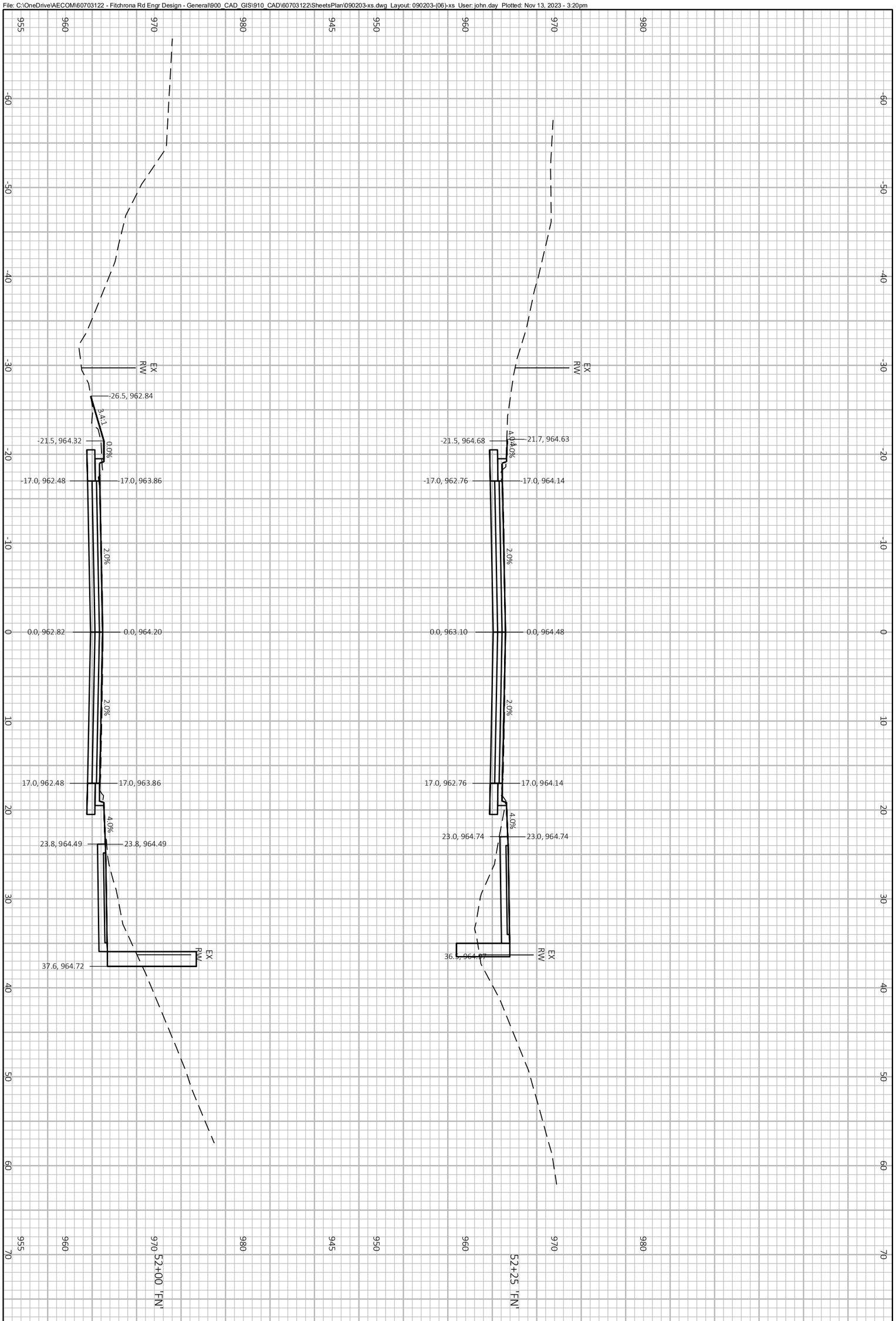

PROJECT NO.: 60703122	SCALE: 1 IN:10 FT	CROSS SECTIONS FITCHRONA ROAD
SHEET NO.: **XXX**	DATE: NOVEMBER 2023	THE CITY OF Fitchburg PUBLIC WORKS
	REVISION: PRELIMINARY PLANS	

File: C:\OneDrive\AECOM\60703122 - Fitchrona Rd Engr Design - General\900_CAD_GIS\910_CAD\60703122\SheetsPlan\090203-xs.dwg Layout: 090203-(07)-xs User: john.day Plotted: Nov 13, 2023 - 3:20pm

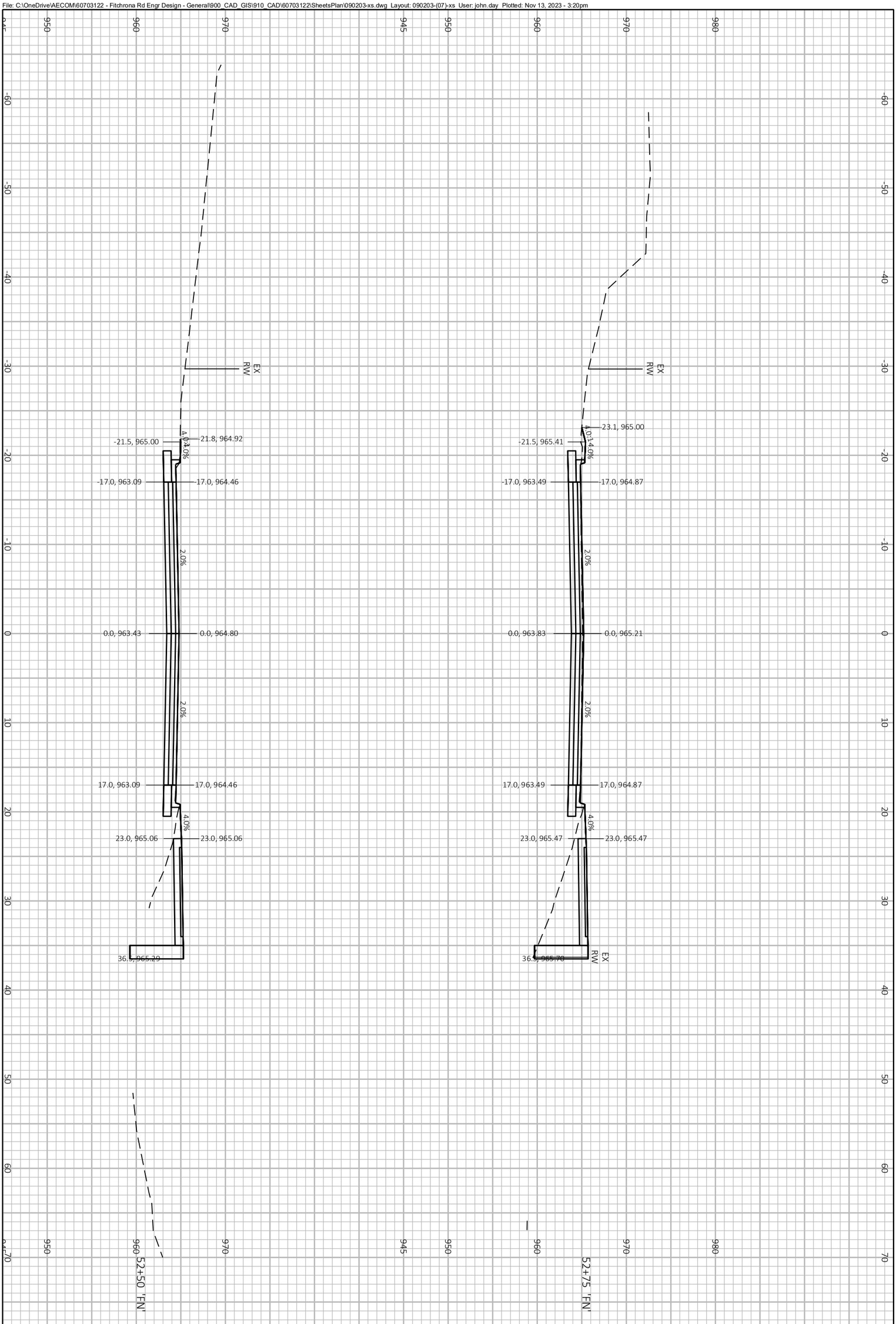

PROJECT NO.: 60703122	SCALE: 1 IN:10 FT	CROSS SECTIONS FITCHRONA ROAD	THE CITY OF Fitchburg PUBLIC WORKS
SHEET NO.: **XXX**	DATE: NOVEMBER 2023		
	REVISION: PRELIMINARY PLANS		

File: C:\OneDrive\AECOM\60703122 - Fitchrona Rd Engr Design - General\900_CAD_GIS\910_CAD\60703122\SheetsPlan\090203-xs.dwg Layout: 090203-(08)-xs User: john.day Plotted: Nov 13, 2023 - 3:20pm

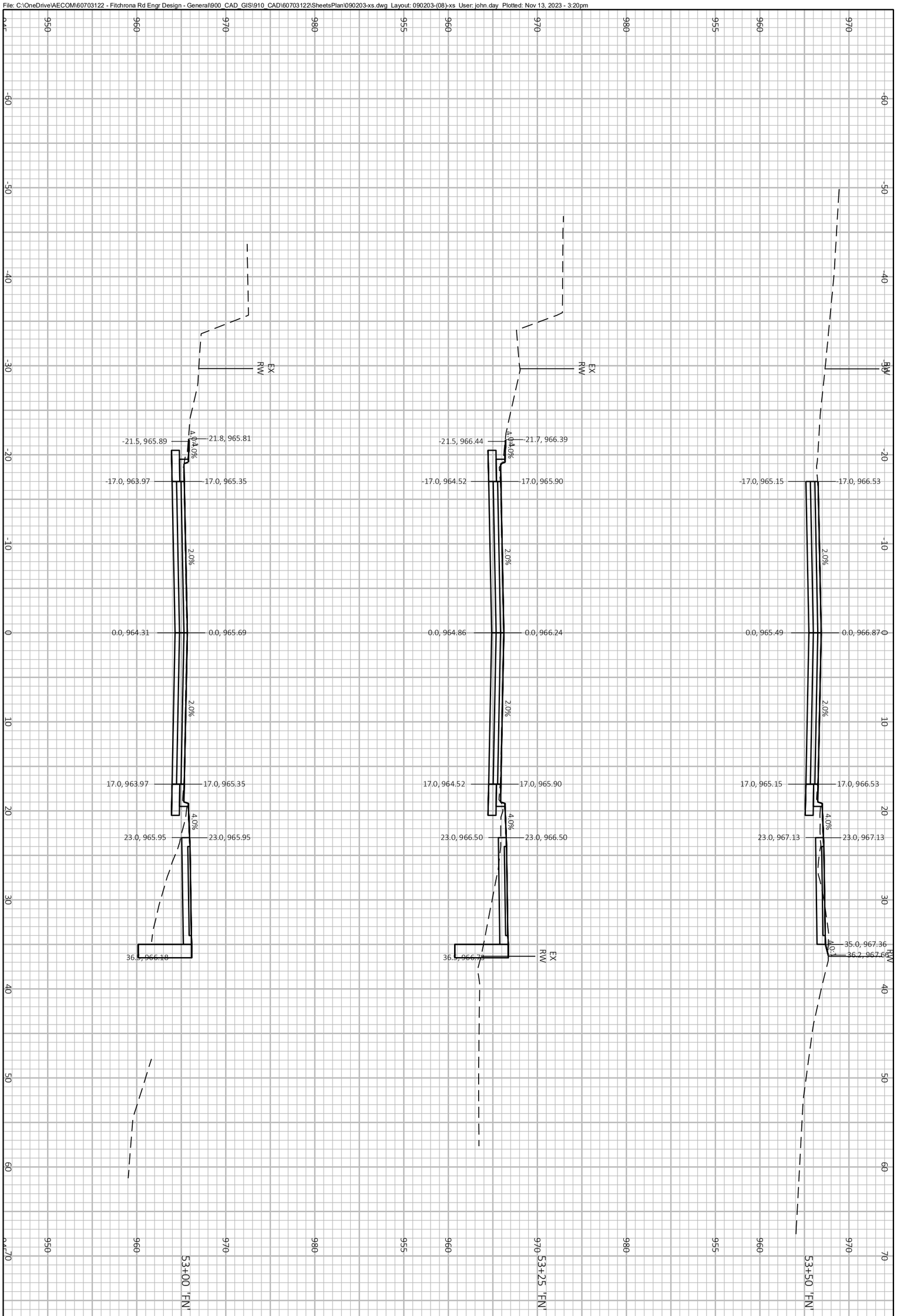

PROJECT NO.: 60703122	SCALE: 1 IN:10 FT	CROSS SECTIONS FITCHRONA ROAD
SHEET NO.: **XXX**	DATE: NOVEMBER 2023	THE CITY OF Fitchburg PUBLIC WORKS
	REVISION: PRELIMINARY PLANS	

File: C:\OneDrive\AECOM\60703122 - Fitchrona Rd Engr Design - General\900_CAD_GIS\910_CAD\60703122\SheetsPlan\090203-xs.dwg Layout: 090203-(09)-xs User: john.day Plotted: Nov 13, 2023 - 3:21pm



PROJECT NO.: 60703122	SCALE: 1 IN:10 FT	CROSS SECTIONS FITCHRONA ROAD	THE CITY OF Fitchburg PUBLIC WORKS
SHEET NO.: **XXX**	DATE: NOVEMBER 2023		
	REVISION: PRELIMINARY PLANS		

File: C:\OneDrive\AECOM\60703122 - Fitchrona Rd Engr Design - General\900_CAD_GIS\910_CAD\60703122\SheetsPlan\090203-xs.dwg Layout: 090203-(10)-xs User: john.day Plotted: Nov 13, 2023 - 3:21pm

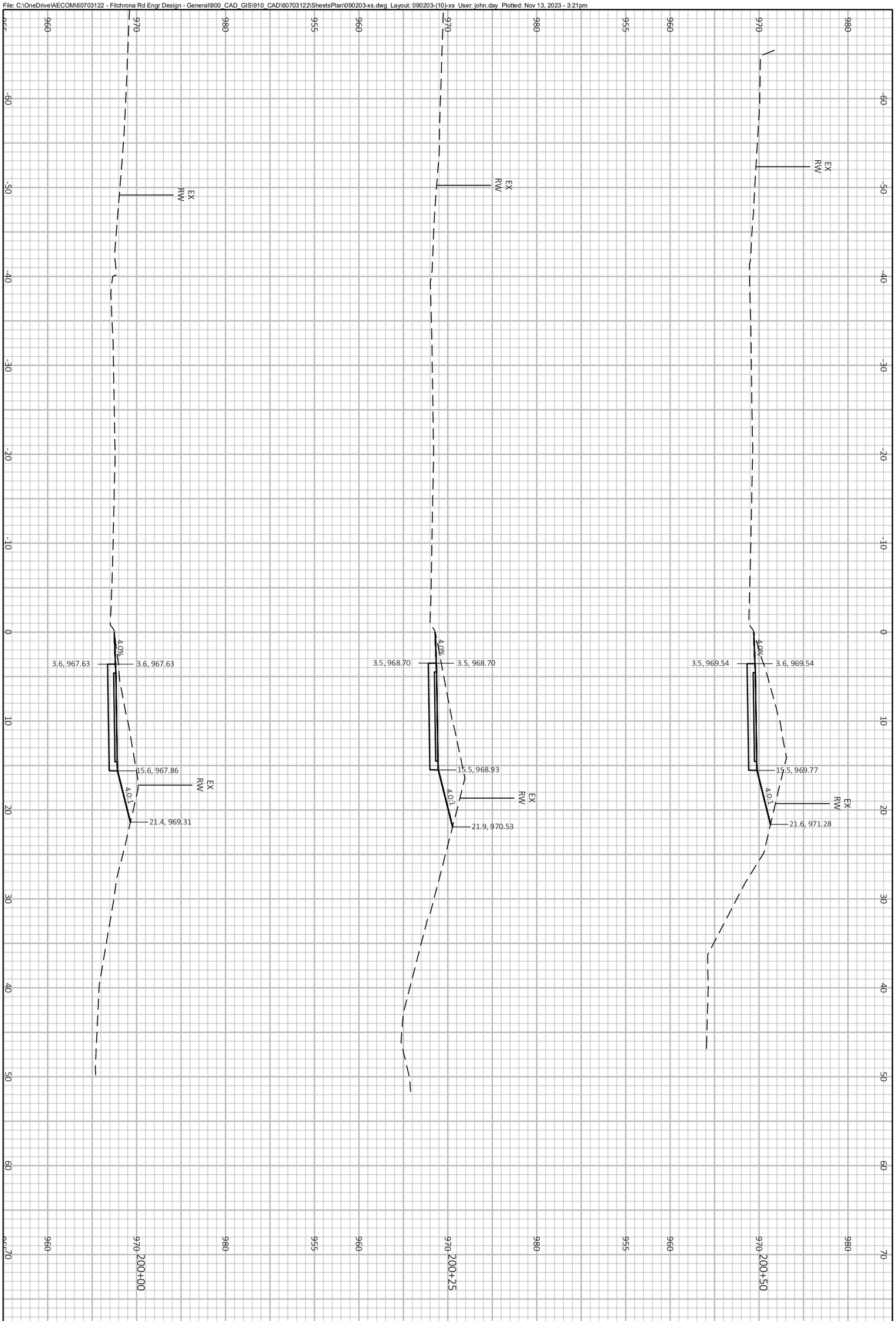

PROJECT NO.: 60703122	SCALE: 1 IN:10 FT	CROSS SECTIONS FITCHRONA ROAD	THE CITY OF Fitchburg PUBLIC WORKS
SHEET NO.: **XXX**	DATE: NOVEMBER 2023		
	REVISION: PRELIMINARY PLANS		

File: C:\OneDrive\AECOM\60703122 - Fitchrona Rd Engr Design - General\900_CAD_GIS\910_CAD\60703122\SheetsPlan\090203-xs.dwg Layout: 090203-(11)-xs User: john.day Plotted: Nov 13, 2023 - 3:21pm

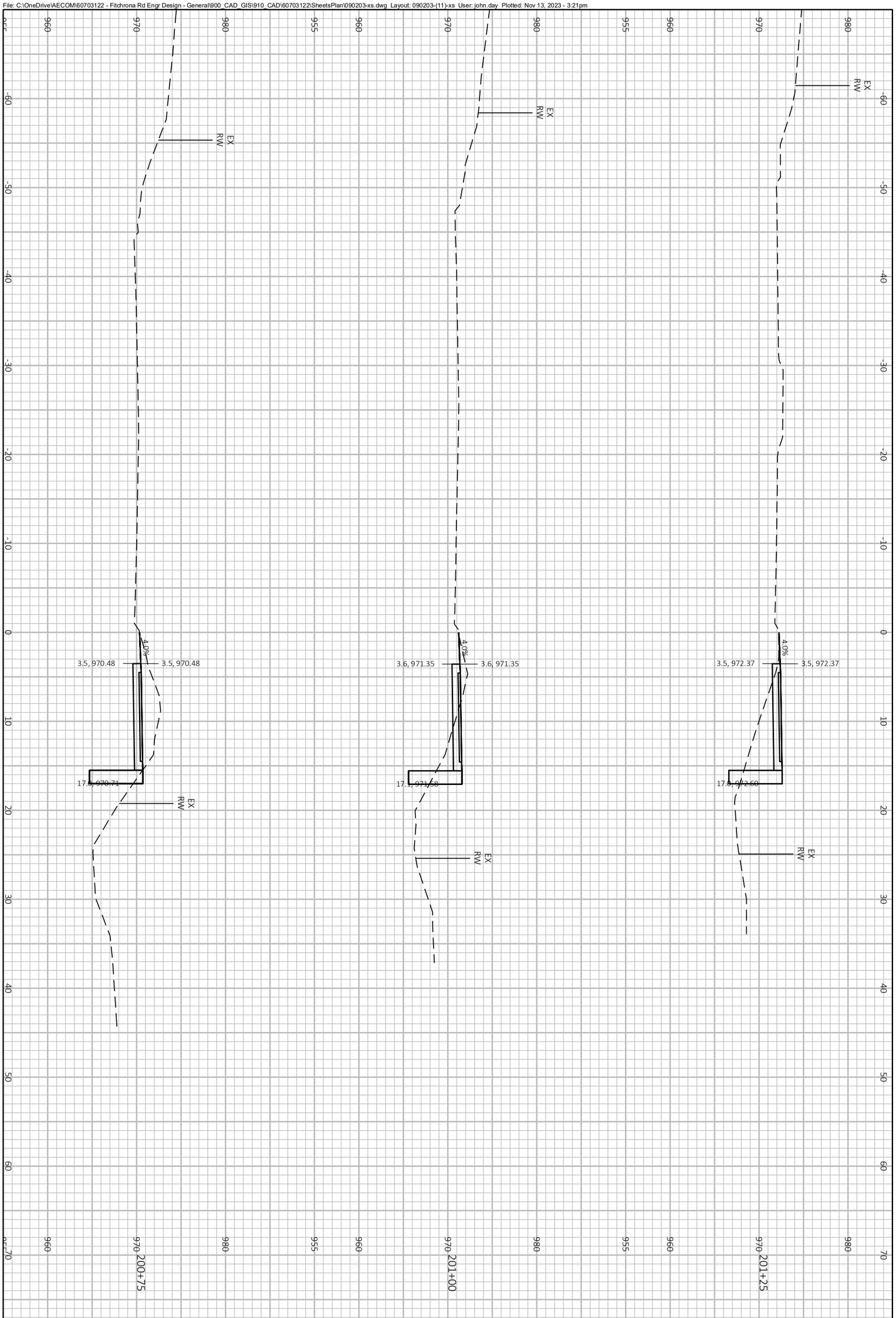

PROJECT NO.: 60703122	SCALE: 1 IN:10 FT	CROSS SECTIONS FITCHRONA ROAD
SHEET NO.: **XXX**	DATE: NOVEMBER 2023	THE CITY OF Fitchburg PUBLIC WORKS
	REVISION: PRELIMINARY PLANS	

File: C:\OneDrive\AECOM\60703122 - Fitchrona Rd Engr Design - General\900_CAD_GIS\910_CAD\60703122\SheetsPlan\090203-xs.dwg Layout: 090203-(12)-xs User: john.day Plotted: Nov 13, 2023 - 3:21pm

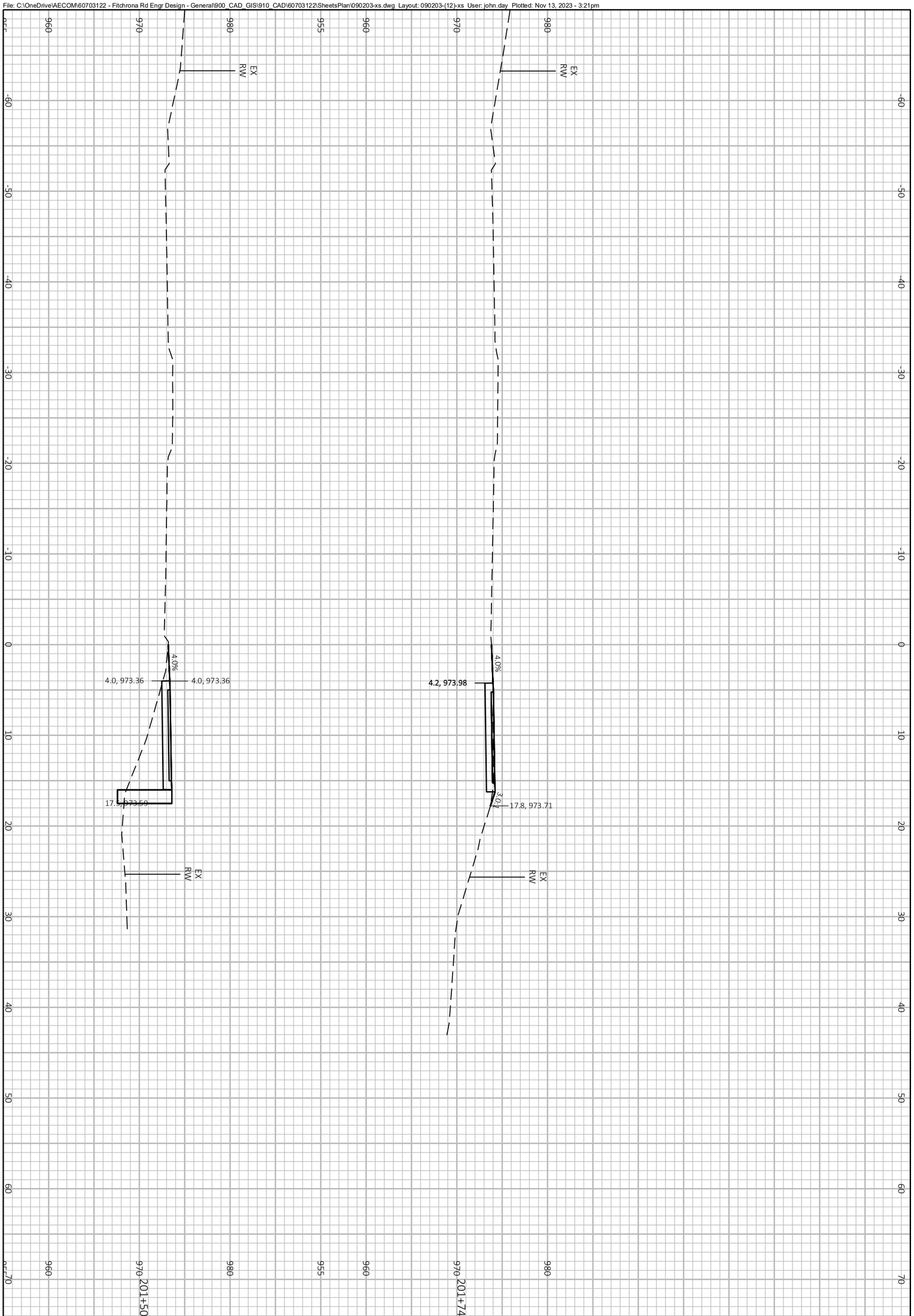

PROJECT NO.: 60703122	SCALE: 1 IN:10 FT	CROSS SECTIONS FITCHRONA ROAD	THE CITY OF Fitchburg PUBLIC WORKS
SHEET NO.: **XXX**	DATE: NOVEMBER 2023		
	REVISION: PRELIMINARY PLANS		