







**Disclaimer:**  
 The City is not liable for any deficiencies in the completeness, accuracy, content or fitness for any particular purpose or use of any public data set, or application utilizing such data set, provided by any third party.

 Polling Locations	 District 2 (Wards 6-10, 22)
 Ward Boundary	 District 3 (Wards 11-14, 23-25)
<b>Alder Districts</b>	 District 4 (Wards 15-21)
 District 1 (Wards 1-5)	

### City of Fitchburg Election Map

**Date:** 2/3/2026  
**Source:** City of Fitchburg, US Census Bureau, Dane County LIO  
**Created By:** City of Fitchburg IT

0 0.25 0.5 1 Miles

